





G:\DNR_Bayou_Corne\GIS_Documents\Project_Maps\General\BC_064_bubble_locs_boundary_082213.mxd: Analyst: ben.holt Date: 8/22/2013 3:08:13 PM

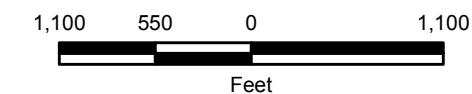
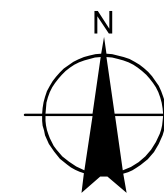


Legend

-  Bubble Site (NSDBS#)
-  Seismic Shothole Bubble Site (NSDBSS#)
-  Bubble Lines
-  Boundary Of Containment

UPDATED: 08/22/2013

NOTE:
Locations NSDBS016 and NSDBS017 are not displayed on this figure. They lie southwest of the sinkhole location just outside the current view of this data frame.



LOUISIANA DEPARTMENT OF
NATURAL RESOURCES

BAYOU CORNE/NAPOLEONVILLE SALT DOME
EMERGENCY RESPONSE

FIGURE
NUMBER
1

BUBBLE SITE LOCATIONS



Shaw Environmental & Infrastructure, Inc.
A CBI Company
4171 ESSEN LANE
BATON ROUGE, LOUISIANA 70809
www.CBI.com