


# INCIDENT ACTION PLAN

Be brief and concise with your entries

<b>Location</b> Bayou Corne Sink Hole	<b>Control Level</b> Company Supervisory	<b>Operational Period</b> From 3/17/13 To 3/18/13
---	---	---

<p><b>1.0 SITUATION</b> Disease, community, environment</p> <p>PROMPTS: Weather, disease trends, Resources, Hazards &amp; safety</p> <p>REFERENCE: Maps, weather reports, Sitreps, appreciation, warnings, alerts</p>	<p><b>CURRENT</b></p> <div style="text-align: center;">  </div> <p>Overcast</p> <hr/> <p><b>PREDICTION</b> Partly cloudy and clearing. 20% chance of precipitation. High Temperature near 78.</p>
---	--

<p><b>2.0 OBJECTIVES (or MISSION)</b></p> <p>PROMPTS: Time &amp; space</p> <p>REFERENCE: Appreciation – control options, courses open to disease</p>	<p><b>CURRENT</b></p> <p><b>Objective 1 - Gas Monitoring:</b></p> <p>3 Gas Monitors have been set up in the field and are obtaining data on a continuous basis.</p> <p>The monitors are running on batteries which must be changed out every morning. Three monitors are located in the swamp and are required to be reached via airboats launched from TBC facilities.</p> <p>The continuous monitoring data is collected at an office trailer located at Texas Brine Grand Bayou Facility. Monitoring the information on a 24 hours basis. Monitoring is being recorded for LEL, VOC, H2S and O2.</p> <p><b>Respec Mining &amp; Energy:</b> In-place inclinometers and tilt meter monitoring system, weekly report</p> <p><b>Objective 2- Elevation survey</b> taking place once a week.</p> <p><b>Objective 3- Sinkhole observation. Continuing to monitor slough in near the southwest corner/ Light bubbling. No debris removal operations are being performed on the sinkhole today.</b></p>
--	--

	<p><b>ALTERNATE</b></p>
--	-------------------------

<b>3.0 EXECUTION</b>	add safety information as appropriate
----------------------	---------------------------------------

<p><b>GENERAL OUTLINE</b></p> <p>PROMPTS: Strategies &amp; tactics (current/proposed/alternate)</p>	<p><b>Safety Information: See Attached Safe Work Rules Reference IAP dated 8/9/12</b></p> <p><b>Additional to our Safe Work Rules for this project we are adding the awareness of insects, reptiles and animals.</b></p>
---	--

<p>REFERENCE: Appreciation, Control Options</p>	<p><b>Inspect location for flammability</b> <b>Daily Safety Meetings</b> <b>PPE Required on site: Respirator w/ VOC Cartridge, Gloves for sampling, eye protection, life preservers, hearing protection.</b></p>
<p><b>GROUPINGS</b></p>	<p><b>NA</b></p>
<p><b>TASKS</b> Including PR &amp; Media</p>	<p><b>Same as above</b></p>
<p><b>COORDINATING INSTRUCTIONS</b></p> <p>PROMPTS: Timings, routes, assembly areas, staging areas</p>	<p><b>Texas Brine Grand Bayou Facility will be used as staging area.</b></p>
<p><b>4.0 ADMINISTRATION</b> (Logistics support)</p> <p>PROMPTS: Unit names, locations, contact names, phone no's, timings, duties/tasks, routes, suppliers, quantities, status (required, organised, stand by, enroute)</p>	
<p><b>SUPPLY</b> WHO, WHAT, WHERE, WHEN of resources not readily available</p>	<p><b>NA</b></p>
<p><b>GROUND SUPPORT</b> Transport of personnel, traffic mgt, refuelling, mechanical repair/maintenance</p>	<p><b>NA</b></p>
<p><b>COMMUNICATIONS</b> Installation, maintenance, technical advice</p>	<p><b>Cell Phone &amp; Landline Communications:</b> <b>Kenneth Blanchard – Area Manager – 985-██████████ (985-██████████)</b> <b>kblanchard@texasbrine.com</b> <b>Scott Borne – Facility Manager – 985-██████████ (985-██████████)</b> <b>sborne@texasbrine.com</b> <b>Joel Miller, PE – Consultant – 337-██████████ (337-██████████) joel.miller@cox-internet.com</b> <b>Bruce Martin – Operations/PR – 713-██████████ (281-██████████)</b> <b>bmartin@texasbrine.com</b> <b>Mark Cartwright – Technical/Engineering – 713-██████████ (281-██████████)</b></p>

	<b>mcartwright@unitedbrine.com</b> <b>Scott Whitelaw – Environmental/Safety – 713- [REDACTED] (713- [REDACTED])</b> <b>swhitelaw@tum.com</b>
<b>STAGING AREA/ FCP</b> Setting up, communications, staffing	<b>Texas Brine Grand Bayou Facility</b> <b>1301 Hwy 70 South, Belle Rose, La 70341</b>
<b>5.0 ADMINISTRATION (Logistics services)</b>  PROMPTS: Unit names, locations, contact names, phone no's, timings, duties/tasks, routes, suppliers, quantities, status (required, organised, stand by, enroute)	
<b>FACILITIES</b> Security, waste, cleaning	<b>NA</b>
<b>CATERING</b>	<b>NA</b>
<b>OH&amp;S/MEDICAL</b> Medical plan, first aid plan	<b>Call 911</b>
<b>FINANCE</b>	<b>NA</b>
<b>TRAVEL</b>	<b>NA</b>
<b>INDUCTION/ TRAINING</b>	<b>NA</b>
<b>ACCOMMODATION</b>	<b>NA</b>
<b>6.0 CONTROL, COORDINATION &amp; COMMUNICATION</b>	
<b>CONTROL &amp; COORDINATION STRUCTURE</b>  REFERENCE Structural Chart	<b>Plant Management Supervision / Contractor Work</b>
<b>COORDINATION &amp;</b>	<b>NA</b>



**Belle Rose, Louisiana, United States**

**Today's Forecast:** Sunday, 17 Mar 2013





**78°F**  
63°F

**Sky Conditions:** AM Clouds/PM Sun  
**Sunrise:** 7:11 AM **Sunset:** 7:14 PM  
**Wind:** SSE (167°) @ 14Mph  
**Precipitation Probability:** 20%



[View your complete Local Weather »](#)

**Extended Forecast** [Full 10-Day Forecast »](#)

<b>Monday</b> 18 Mar 2013	<b>Tuesday</b> 19 Mar 2013	<b>Wednesday</b> 20 Mar 2013	<b>Thursday</b> 21 Mar 2013
			
<b>Partly Cloudy</b> 82°F 56°F	<b>Sunny</b> 75°F 54°F	<b>Few Showers</b> 73°F 53°F	<b>Showers</b> 70°F 62°F

**Detailed Forecast**

**Today:**  
Cloudy skies early, followed by partial clearing. High 78F. Winds SSE at 10 to 20 mph.  
**Tonight:**  
A few clouds. Low 63F. Winds S at 5 to 10 mph.  
**Tomorrow:**  
Times of sun and clouds. Highs in the low 80s and lows in the mid 50s.