

# INCIDENT ACTION PLAN

Be brief and concise with your entries

<b>Location</b> Bayou Corne Sink Hole	<b>Control Level</b> Company Supervisory	<b>Operational Period</b> From 5/15/13 To 5/16/13
---	---	---

<p><b>1.0 SITUATION</b> Disease, community, environment</p> <p>PROMPTS: Weather, disease trends, Resources, Hazards &amp; safety</p> <p>REFERENCE: Maps, weather reports, Sitreps, appreciation, warnings, alerts</p>	<p><b>CURRENT</b> Sunshine</p>
	<p><b>PREDICTION</b></p> <p>Mainly sunny all day. 20% chance of precipitation. High Temperature near 83.</p>
<p><b>2.0 OBJECTIVES (or MISSION)</b></p> <p>PROMPTS: Time &amp; space</p> <p>REFERENCE: Appreciation – control options, courses open to disease</p>	<p><b>CURRENT</b></p> <p><b>Objective 1 - Gas Monitoring:</b></p> <p>3 Gas Monitors have been set up in the field and are obtaining data on a continuous basis.</p> <p>The monitors are running on batteries which must be changed out every morning. Three monitors are located in the swamp and are required to be reached via airboats launched from TBC facilities.</p> <p>The continuous monitoring data is collected at an office trailer located at Texas Brine Grand Bayou Facility. Monitoring the information on a 24 hours basis. Monitoring is being recorded for LEL, VOC, H2S and O2.</p> <p><b>Respec Mining &amp; Energy:</b> In-place inclinometers and tilt meter monitoring system, weekly report</p> <p><b>Objective 2-</b> Elevation survey taking place once a week.</p> <p><b>Objective 3-</b> Sinkhole observation. <b>Continuing to monitor for slough in around sinkhole. Operations are at Code 3 on the sinkhole.</b></p>
	<p><b>ALTERNATE</b></p>

<p><b>3.0 EXECUTION</b> add safety information as appropriate</p>
---

<p><b>GENERAL OUTLINE</b></p> <p>PROMPTS: Strategies &amp; tactics (current/proposed/alternate)</p> <p>REFERENCE: Appreciation, Control Options</p>	<p><b>Safety Information: See Attached Safe Work Rules Reference IAP dated 8/9/12</b></p> <p><b>Additional to our Safe Work Rules for this project we are adding the awareness of insects, reptiles and animals.</b></p> <p><b>Inspect location for flammability</b></p>
---	--

	<p><b>Daily Safety Meetings</b>  <b>PPE Required on site: Respirator w/ VOC Cartridge, Gloves for sampling, eye protection, life preservers, hearing protection.</b></p>
GROUPINGS	NA
TASKS Including PR & Media	Same as above
COORDINATING INSTRUCTIONS  PROMPTS: Timings, routes, assembly areas, staging areas	Texas Brine Grand Bayou Facility will be used as staging area.
<p><b>4.0 ADMINISTRATION</b> (Logistics support)</p> <p>PROMPTS: Unit names, locations, contact names, phone no's, timings, duties/tasks, routes, suppliers, quantities, status (required, organised, stand by, enroute)</p>	
SUPPLY WHO, WHAT, WHERE, WHEN of resources not readily available	NA
GROUND SUPPORT Transport of personnel, traffic mgt, refuelling, mechanical repair/maintenance	NA
COMMUNICATIONS Installation, maintenance, technical advice	<p><b>Cell Phone &amp; Landline Communications:</b>  <b>Kenneth Blanchard – Area Manager – 985-██████████ (985-██████████)</b>  <b>kblanchard@texasbrine.com</b>  <b>Scott Borne – Facility Manager – 985-██████████ (985-██████████)</b>  <b>sborne@texasbrine.com</b>  <b>Joel Miller, PE – Consultant – 337-██████████ (337-██████████)</b> joel.miller@cox-internet.com  <b>Bruce Martin – Operations/PR – 713-██████████ (281-██████████)</b>  <b>bmartin@texasbrine.com</b>  <b>Mark Cartwright – Technical/Engineering – 713-██████████ (281-██████████)</b>  <b>mcartwright@unitedbrine.com</b>  <b>Scott Whitelaw – Environmental/Safety – 713-██████████ (713-██████████)</b></p>

	<b>swhitelaw@tum.com</b>
<b>STAGING AREA/ FCP</b> Setting up, communications, staffing	<b>Texas Brine Grand Bayou Facility</b> <b>1301 Hwy 70 South, Belle Rose, La 70341</b>
<b>5.0 ADMINISTRATION (Logistics services)</b>  PROMPTS: Unit names, locations, contact names, phone no's, timings, duties/tasks, routes, suppliers, quantities, status (required, organised, stand by, enroute)	
<b>FACILITIES</b> Security, waste, cleaning	<b>NA</b>
<b>CATERING</b>	<b>NA</b>
<b>OH&amp;S/MEDICAL</b> Medical plan, first aid plan	<b>Call 911</b>
<b>FINANCE</b>	<b>NA</b>
<b>TRAVEL</b>	<b>NA</b>
<b>INDUCTION/ TRAINING</b>	<b>NA</b>
<b>ACCOMMODATION</b>	<b>NA</b>
<b>6.0 CONTROL, COORDINATION &amp; COMMUNICATION</b>	
<b>CONTROL &amp; COORDINATION STRUCTURE</b>  REFERENCE Structural Chart	<b>Plant Management Supervision / Contractor Work</b>
<b>COORDINATION &amp; LIAISON</b>	<b>NA</b>

Local knowledge, police, agency reps, emergency mgt reps	
<b>COMMUNICATIONS</b>  PROMPTS Communications structure, operational comms plan, information mgt	<b>Plant Management – Contractor Communication via Cell Phone</b>

<b>EXTRAS</b>	
<b>Attachments</b> PROMPTS: maps, weather, organisational charts, resources, comms diagram	<b>Current Weather Safe Work Rules</b>
<b>Plan developers</b> PROMPTS PO, Logs Mgr, Controller	<b>NA</b>
<b>Approval</b> Controller, Ops Director	<b>TBC Company Rep: William Booher FOSC: SOSC: POSC:</b>

**Belle Rose, Louisiana, United States**

**Today's Forecast:** Wednesday, 15 May 2013





**83°F**  
**65°F**

**Sky Conditions:** Partly Cloudy  
**Sunrise:** 6:11 AM **Sunset:** 7:51 PM  
**Wind:** SE (142°) @ 11Mph  
**Precipitation Probability:** 20%



[View your complete Local Weather »](#)

**Extended Forecast** [Full 10-Day Forecast »](#)

<b>Thursday</b> 16 May 2013	<b>Friday</b> 17 May 2013	<b>Saturday</b> 18 May 2013	<b>Sunday</b> 19 May 2013
			
Partly Cloudy <b>83°F</b> <b>69°F</b>	Partly Cloudy <b>83°F</b> <b>69°F</b>	Partly Cloudy <b>85°F</b> <b>69°F</b>	Partly Cloudy <b>85°F</b> <b>69°F</b>

**Detailed Forecast**

**Today:**

Sunshine and clouds mixed. High 83F. Winds SE at 10 to 15 mph.

**Tonight:**

Mostly cloudy skies. Low near 65F. Winds SE at 5 to 10 mph.

**Tomorrow:**

Mix of sun and clouds. Highs in the low 80s and lows in the upper 60s.