

INCIDENT ACTION PLAN

Be brief and concise with your entries

Location Bayou Corne Sink Hole	Control Level Company Supervisory	Operational Period From 5/31/13 To 6/1/13
---	--	---

<p>1.0 SITUATION Disease, community, environment</p> <p>PROMPTS: Weather, disease trends, Resources, Hazards & safety</p> <p>REFERENCE: Maps, weather reports, Sitreps, appreciation, warnings, alerts</p>	<p>CURRENT Light clouds and sunshine</p> <hr/> <p>PREDICTION Scattered clouds and isolated thunderstorms possible in the afternoon. 30% chance of precipitation. High Temperature near 88.</p>
<p>2.0 OBJECTIVES (or MISSION)</p> <p>PROMPTS: Time & space</p> <p>REFERENCE: Appreciation – control options, courses open to disease</p>	<p>CURRENT</p> <p>Objective 1 - Demonstrating sinkhole containment and determining if additional sinkholes could form.</p> <p>Objective 2 - Locating and mitigating the risk posed by the presence of shallow gas.</p> <p>Objective 3 - Confirming the broader stability of the Napoleonville Salt Dome.</p> <p>Current Actions: (For planning purposes only, all activities are subject to change.)</p> <p><u>Geophone #1 Well/ OG3A</u> - Waiting on cement to dry. Plan to begin coring by afternoon or early evening. - Installing wire line, sonar, and tagging bottom.</p> <p><u>ORW Wells/ROI Wells</u> - Dewater ORW 7 and 32 - Perform maintenance on ORW 9 and 5</p> <p><u>CPT Well</u> - Pushing sounding for CPT 10 at BC-2</p> <p><u>Containment Berm/Roads/Sinkhole</u> - Place final lift of clay on south berm around ORW 5 - Placed GCL/Geotextile/Clay along west berm extension from ORW 5 to ORW 9 - Import clay and place on southwest corner of south berm and on stockpile - Install pipe across the north extension road for flare line - Continued sinkhole debris removal</p> <p><u>Instrumentation</u> - Building boxes for installation of tilt meters, transducers, and reflectors.</p> <p>Expected Actions (Next 24 Hours):</p>

	- CPT 11 @ B-10 on south berm Sinkhole Activity – Code 3
3.0 EXECUTION add safety information as appropriate	
GENERAL OUTLINE PROMPTS: Strategies & tactics (current/proposed/alternate) REFERENCE: Appreciation, Control Options	Safety Information: See Attached Safe Work Rules Reference IAP dated 8/9/12 Additional to our Safe Work Rules for this project we are adding the awareness of insects, reptiles and animals. Inspect location for flammability Daily Safety Meetings PPE Required on site: Respirator w/ VOC Cartridge, Gloves for sampling, eye protection, life preservers, hearing protection.
GROUPINGS	NA
TASKS Including PR & Media	Same as above
COORDINATING INSTRUCTIONS PROMPTS: Timings, routes, assembly areas, staging areas	Texas Brine Grand Bayou Facility will be used as staging area.
4.0 ADMINISTRATION (Logistics support)	
PROMPTS: Unit names, locations, contact names, phone no's, timings, duties/tasks, routes, suppliers, quantities, status (required, organised, stand by, enroute)	
SUPPLY WHO, WHAT, WHERE, WHEN of resources not readily available	NA
GROUND SUPPORT	NA

Transport of personnel, traffic mgt, refuelling, mechanical repair/maintenance	
COMMUNICATIONS Installation, maintenance, technical advice	Cell Phone & Landline Communications: Kenneth Blanchard – Area Manager – () kblanchard@texasbrine.com Scott Borne – Facility Manager – () sborne@texasbrine.com Joel Miller, PE – Consultant – () joel.miller@cox-internet.com Bruce Martin – Operations/PR – () bmartin@texasbrine.com Mark Cartwright – Technical/Engineering – () mcartwright@unitedbrine.com Scott Whitelaw – Environmental/Safety – () swhitelaw@tum.com
STAGING AREA/ FCP Setting up, communications, staffing	Texas Brine Grand Bayou Facility 1301 Hwy 70 South, Belle Rose, La 70341
5.0 ADMINISTRATION (Logistics services)	
PROMPTS: Unit names, locations, contact names, phone no's, timings, duties/tasks, routes, suppliers, quantities, status (required, organised, stand by, enroute)	
FACILITIES Security, waste, cleaning	NA
CATERING	NA
OH&S/MEDICAL Medical plan, first aid plan	Call 911
FINANCE	NA
TRAVEL	NA
INDUCTION/ TRAINING	NA
ACCOMMODATION	NA

6.0 CONTROL, COORDINATION & COMMUNICATION	
CONTROL & COORDINATION STRUCTURE REFERENCE Structural Chart	Plant Management Supervision / Contractor Work
COORDINATION & LIAISON Local knowledge, police, agency reps, emergency mgt reps	NA
COMMUNICATIONS PROMPTS Communications structure, operational comms plan, information mgt	Plant Management – Contractor Communication via Cell Phone

EXTRAS	
Attachments PROMPTS:: maps, weather, organisational charts, resources, comms diagram	Current Weather Safe Work Rules
Plan developers PROMPTS PO, Logs Mgr, Controller	NA
Approval Controller, Ops Director	TBC Company Rep: William Booher FOSC: SOSC: POSC:

Belle Rose, Louisiana, United States

Today's Forecast: Friday, 31 May 2013





88°F
74°F

Sky Conditions: Isolated Thunderstorms
Sunrise: 6:04 AM **Sunset:** 8:00 PM
Wind: SE (145°) @ 12Mph
Precipitation Probability: 30%



[View your complete Local Weather »](#)

Extended Forecast [Full 10-Day Forecast »](#)

Saturday 1 Jun 2013	Sunday 2 Jun 2013	Monday 3 Jun 2013	Tuesday 4 Jun 2013
			
Mostly Sunny 91°F 74°F	Isolated Thunderstorms 90°F 72°F	Partly Cloudy 90°F 71°F	Partly Cloudy 91°F 73°F

Detailed Forecast

Today:

A mix of clouds and sun with a slight chance of thunderstorms this afternoon. High 88F. Winds SE at 10 to 15 mph. Chance of rain 30%.

Tonight:

Widely scattered showers or a thunderstorm this evening. Then partly cloudy. Low 74F. Winds SE at 5 to 10 mph. Chance of rain 30%.

Tomorrow:

A few passing clouds, otherwise generally sunny. A stray shower or thunderstorm is possible. High 91F. Winds SSE at 5 to 10 mph.