

# INCIDENT ACTION PLAN

Be brief and concise with your entries

<b>Location</b> Bayou Corne Sink Hole	<b>Control Level</b> Company Supervisory	<b>Operational Period</b> From 6/1/13 To 6/2/13
---	---	---

<p><b>1.0 SITUATION</b> Disease, community, environment</p> <p>PROMPTS: Weather, disease trends, Resources, Hazards &amp; safety</p> <p>REFERENCE: Maps, weather reports, Sitreps, appreciation, warnings, alerts</p>	<p><b>CURRENT</b> Mostly sunny</p> <hr/> <p><b>PREDICTION</b> Sunshine. 10% chance of precipitation. High Temperature near 91.</p>
<p><b>2.0 OBJECTIVES (or MISSION)</b></p> <p>PROMPTS: Time &amp; space</p> <p>REFERENCE: Appreciation – control options, courses open to disease</p>	<p><b>CURRENT</b></p> <p><b>Objective 1</b> - Demonstrating sinkhole containment and determining if additional sinkholes could form.</p> <p><b>Objective 2</b> - Locating and mitigating the risk posed by the presence of shallow gas.</p> <p><b>Objective 3</b> - Confirming the broader stability of the Napoleonville Salt Dome.</p> <p><b>Current Actions:</b> <b>(For planning purposes only, all activities are subject to change.)</b></p> <p><b><u>Geophone #1 Well/ OG3A</u></b> - Began coring at 8:30 am this morning. - Collect samples</p> <p><b><u>ORW Wells/ROI Wells</u></b> - Pump ORW 32 and ORW 7 - Service portable gas generators for flares 3 and 5</p> <p><b><u>CPT Well</u></b> - No CPT operations today; Will resume on Monday with CPT 11 on at either B-10 or B-11 (depending on earthwork and grading in the area). - Laying out future CPT locations north of Highway 70.</p> <p><b><u>Containment Berm/Roads/Sinkhole</u></b> - Deploy GCL/Geotextile/Clay on west berm extension (~150 ft) - Deploy GCL/Geotextile/Clay on south berm to west berm extension transition (~150 ft)</p> <p><b><u>Expected Actions (Next 24 Hours):</u></b> - Review daily well data and compile report. - Continue coring and sampling Geophone-1</p> <hr/> <p><b>Sinkhole Activity – Code 3</b></p>

<b>3.0 EXECUTION</b> add safety information as appropriate	
<b>GENERAL OUTLINE</b>  PROMPTS: Strategies & tactics (current/proposed/alternate)  REFERENCE: Appreciation, Control Options	<b>Safety Information: See Attached Safe Work Rules          Reference IAP dated 8/9/12</b>  <b>Additional to our Safe Work Rules for this project we are adding          the awareness of insects, reptiles and animals.</b> <b>Inspect location for flammability</b> <b>Daily Safety Meetings</b> <b>PPE Required on site: Respirator w/ VOC Cartridge, Gloves for          sampling, eye protection, life preservers, hearing protection.</b>
<b>GROUPINGS</b>	<b>NA</b>
<b>TASKS</b> Including PR & Media	<b>Same as above</b>
<b>COORDINATING          INSTRUCTIONS</b>  PROMPTS: Timings, routes, assembly areas, staging areas	<b>Texas Brine Grand Bayou Facility will be used as staging area.</b>
<b>4.0 ADMINISTRATION</b> (Logistics support)	
PROMPTS: Unit names, locations, contact names, phone no's, timings, duties/tasks, routes, suppliers, quantities, status (required, organised, stand by, enroute)	
<b>SUPPLY</b> WHO, WHAT, WHERE, WHEN of resources not readily available	<b>NA</b>
<b>GROUND SUPPORT</b> Transport of personnel, traffic mgt, refuelling, mechanical repair/maintenance	<b>NA</b>
<b>Cell Phone &amp; Landline Communications:</b>	

<b>COMMUNICATIONS</b> Installation, maintenance, technical advice	<b>Kenneth Blanchard – Area Manager – [REDACTED] ([REDACTED])</b> <b>kblanchard@texasbrine.com</b> <b>Scott Borne – Facility Manager – [REDACTED] ([REDACTED])</b> <b>sborne@texasbrine.com</b> <b>Joel Miller, PE – Consultant – [REDACTED] ([REDACTED]) joel.miller@cox-</b> <b>internet.com</b> <b>Bruce Martin – Operations/PR – [REDACTED] ([REDACTED])</b> <b>bmartin@texasbrine.com</b> <b>Mark Cartwright – Technical/Engineering – [REDACTED] ([REDACTED])</b> <b>mcartwright@unitedbrine.com</b> <b>Scott Whitelaw – Environmental/Safety – [REDACTED] ([REDACTED])</b> <b>swhitelaw@tum.com</b>
---	---

<b>STAGING AREA/ FCP</b> Setting up, communications, staffing	<b>Texas Brine Grand Bayou Facility</b> <b>1301 Hwy 70 South, Belle Rose, La 70341</b>
---	---

**5.0 ADMINISTRATION** (Logistics services)

PROMPTS: Unit names, locations, contact names, phone no's, timings, duties/tasks, routes, suppliers, quantities, status (required, organised, stand by, enroute)

<b>FACILITIES</b> Security, waste, cleaning	<b>NA</b>
<b>CATERING</b>	<b>NA</b>
<b>OH&amp;S/MEDICAL</b> Medical plan, first aid plan	<b>Call 911</b>
<b>FINANCE</b>	<b>NA</b>
<b>TRAVEL</b>	<b>NA</b>
<b>INDUCTION/ TRAINING</b>	<b>NA</b>
<b>ACCOMMODATION</b>	<b>NA</b>

**6.0 CONTROL, COORDINATION & COMMUNICATION**

<b>CONTROL &amp; COORDINATION STRUCTURE</b>  REFERENCE Structural Chart	<b>Plant Management Supervision / Contractor Work</b>
<b>COORDINATION &amp; LIAISON</b>  Local knowledge, police, agency reps, emergency mgt reps	<b>NA</b>
<b>COMMUNICATIONS</b>  PROMPTS Communications structure, operational comms plan, information mgt	<b>Plant Management – Contractor Communication via Cell Phone</b>

<b>EXTRAS</b>	
<b>Attachments</b> PROMPTS:: maps, weather, organisational charts, resources, comms diagram	<b>Current Weather Safe Work Rules</b>
<b>Plan developers</b> PROMPTS PO, Logs Mgr, Controller	<b>NA</b>
<b>Approval</b> Controller, Ops Director	<b>TBC Company Rep: William Booher</b> <b>FOSC:</b> <b>SOSC:</b> <b>POSC:</b>

**Belle Rose, Louisiana, United States**

**Today's Forecast:** Saturday, 1 Jun 2013





**91°F**  
**74°F**

**Sky Conditions:** Mostly Sunny  
**Sunrise:** 6:03 AM **Sunset:** 8:01 PM  
**Wind:** SSE (160°) @ 11Mph  
**Precipitation Probability:** 10%



[View your complete Local Weather »](#)

**Extended Forecast** [Full 10-Day Forecast »](#)

<b>Sunday</b> 2 Jun 2013	<b>Monday</b> 3 Jun 2013	<b>Tuesday</b> 4 Jun 2013	<b>Wednesday</b> 5 Jun 2013
			
PM Thunderstorms <b>90°F</b> <b>72°F</b>	Mostly Sunny <b>89°F</b> <b>71°F</b>	Partly Cloudy <b>90°F</b> <b>73°F</b>	Partly Cloudy <b>91°F</b> <b>74°F</b>

**Detailed Forecast**

**Today:**

Partly cloudy. High 91F. Winds SSE at 10 to 15 mph.

**Tonight:**

Mainly clear. Humid. Low 74F. Winds S at 10 to 15 mph.

**Tomorrow:**

Partly cloudy with afternoon showers or thunderstorms. High near 90F. Winds WNW at 5 to 10 mph. Chance of rain 50%.