

# INCIDENT ACTION PLAN

Be brief and concise with your entries

<b>Location</b> Bayou Corne Sink Hole	<b>Control Level</b> Company Supervisory	<b>Operational Period</b> From 6/5/13 To 6/6/13
---	---	---

<p><b>1.0 SITUATION</b> Disease, community, environment</p> <p>PROMPTS: Weather, disease trends, Resources, Hazards &amp; safety</p> <p>REFERENCE: Maps, weather reports, Sitreps, appreciation, warnings, alerts</p>	<p><b>CURRENT</b> Partly cloudy</p> <hr/> <p><b>PREDICTION</b> Possibility of isolated thunderstorms in the afternoon hours. 30% chance of precipitation. High Temperature near 88.</p>
<p><b>2.0 OBJECTIVES (or MISSION)</b></p> <p>PROMPTS: Time &amp; space</p> <p>REFERENCE: Appreciation – control options, courses open to disease</p>	<p><b>CURRENT</b></p> <p><b>Objective 1</b> - Demonstrating sinkhole containment and determining if additional sinkholes could form.</p> <p><b>Objective 2</b> - Locating and mitigating the risk posed by the presence of shallow gas.</p> <p><b>Objective 3</b> - Confirming the broader stability of the Napoleonville Salt Dome.</p> <p><b>Current Actions:</b> <b>(For planning purposes only, all activities are subject to change.)</b></p> <p><b><u>Geophone #1 Well/ OG3A</u></b> -Continue drilling and sampling Geophone 1</p> <p><b><u>ORW Wells/ROI Wells</u></b> -Remove tubing from ORW 21 and begin rehabs</p> <p><b><u>Sampling</u></b> - Sample ORW 12 and MRAA wells</p> <p><b><u>Survey</u></b> - Begin sinkhole survey - Conduct centerline and settlement plate</p> <p><b><u>Containment Berm/Roads/Sinkhole</u></b> - Relocate pipeline between Pad 3 and Pad 9 - Place sand to build up south berm between B-12 and B-12 - Finish clearing area between Geophone 1 and Pad 9 - Build up area on east end of north berm for placement of GCL/geotextile/clay -Place sand to build up north access pad -Stockpile clay</p> <p><b><u>Expected Actions (Next 24 Hours):</u></b> -continue placement of sand on south berm</p>

	<ul style="list-style-type: none"> <li>-continue drilling and sampling Geophone 1</li> <li>-continue placement of sand on north access pad</li> <li>-Resume CPT operations</li> </ul>
	<b>Sinkhole Activity – Code 3</b>
<b>3.0 EXECUTION</b> add safety information as appropriate	
<b>GENERAL OUTLINE</b>  PROMPTS: Strategies & tactics (current/proposed/alternate)  REFERENCE: Appreciation, Control Options	<b>Safety Information: See Attached Safe Work Rules          Reference IAP dated 8/9/12</b>  <b>Additional to our Safe Work Rules for this project we are adding          the awareness of insects, reptiles and animals.</b>  <b>Inspect location for flammability</b>  <b>Daily Safety Meetings</b>  <b>PPE Required on site: Respirator w/ VOC Cartridge, Gloves for          sampling, eye protection, life preservers, hearing protection.</b>
<b>GROUPINGS</b>	<b>NA</b>
<b>TASKS</b> Including PR & Media	<b>Same as above</b>
<b>COORDINATING INSTRUCTIONS</b>  PROMPTS: Timings, routes, assembly areas, staging areas	<b>Texas Brine Grand Bayou Facility will be used as staging area.</b>
<b>4.0 ADMINISTRATION</b> (Logistics support)	
PROMPTS: Unit names, locations, contact names, phone no's, timings, duties/tasks, routes, suppliers, quantities, status (required, organised, stand by, enroute)	
<b>SUPPLY</b> WHO, WHAT, WHERE, WHEN of resources not readily available	<b>NA</b>

<b>GROUND SUPPORT</b> Transport of personnel, traffic mgt, refuelling, mechanical repair/maintenance	<b>NA</b>
<b>COMMUNICATIONS</b> Installation, maintenance, technical advice	<b>Cell Phone &amp; Landline Communications:</b> <b>Kenneth Blanchard – Area Manager – [REDACTED] ([REDACTED])</b> <b>kblanchard@texasbrine.com</b> <b>Scott Borne – Facility Manager – [REDACTED] ([REDACTED])</b> <b>sborne@texasbrine.com</b> <b>Joel Miller, PE – Consultant – [REDACTED] ([REDACTED]) joel.miller@cox-internet.com</b> <b>Bruce Martin – Operations/PR – [REDACTED] ([REDACTED])</b> <b>bmartin@texasbrine.com</b> <b>Mark Cartwright – Technical/Engineering – [REDACTED] ([REDACTED])</b> <b>mcartwright@unitedbrine.com</b> <b>Scott Whitelaw – Environmental/Safety – [REDACTED] ([REDACTED])</b> <b>swhitelaw@tum.com</b>
<b>STAGING AREA/ FCP</b> Setting up, communications, staffing	<b>Texas Brine Grand Bayou Facility</b> <b>1301 Hwy 70 South, Belle Rose, La 70341</b>
<b>5.0 ADMINISTRATION (Logistics services)</b>  PROMPTS: Unit names, locations, contact names, phone no's, timings, duties/tasks, routes, suppliers, quantities, status (required, organised, stand by, enroute)	
<b>FACILITIES</b> Security, waste, cleaning	<b>NA</b>
<b>CATERING</b>	<b>NA</b>
<b>OH&amp;S/MEDICAL</b> Medical plan, first aid plan	<b>Call 911</b>
<b>FINANCE</b>	<b>NA</b>
<b>TRAVEL</b>	<b>NA</b>
<b>INDUCTION/ TRAINING</b>	<b>NA</b>
<b>ACCOMMODATION</b>	<b>NA</b>



**Belle Rose, Louisiana, United States**

**Today's Forecast:** Wednesday, 5 Jun 2013





**88°F**  
**73°F**

**Sky Conditions:** Isolated Thunderstorms  
**Sunrise:** 6:03 AM **Sunset:** 8:03 PM  
**Wind:** E (94°) @ 11Mph  
**Precipitation Probability:** 30%



[View your complete Local Weather »](#)

**Extended Forecast** [Full 10-Day Forecast »](#)

<b>Thursday</b> 6 Jun 2013	<b>Friday</b> 7 Jun 2013	<b>Saturday</b> 8 Jun 2013	<b>Sunday</b> 9 Jun 2013
			
Partly Cloudy <b>90°F</b> <b>73°F</b>	Scattered Thunderstorms <b>89°F</b> <b>72°F</b>	Partly Cloudy <b>90°F</b> <b>74°F</b>	Partly Cloudy <b>91°F</b> <b>76°F</b>

**Detailed Forecast**

**Today:**

A few isolated thunderstorms developing during the afternoon under partly cloudy skies. High 88F. Winds E at 10 to 15 mph. Chance of rain 30%.

**Tonight:**

A stray thunderstorm is possible through the evening. A few clouds. Low 73F. Winds ENE at 5 to 10 mph.

**Tomorrow:**

Partly cloudy. Highs in the low 90s and lows in the low 70s.