MERCURY
LAGJ6655

LAGJ6655
MERCURY

LAGJ6655

MERCURY
SEAPRO
75
ATLAS

May 26, 2021

JCS Photolog - ICON Oversight

Jeanerette Lumber Lumber Shingle Co. L.L.C. v. ConocoPhillips Company, et al.

Bayou Pigeon Oil Gas Field

Filename	Photographer	Date	Time	Direction	UTM_X	UTM_Y	Description
2020-05-26 11.35.15	JCS	5/26/2021	11:35	W	15R653711	3321674	JLS-01 location
2020-05-26 12.47.33	JCS	5/26/2021	12:47	E	15R653694	3321816	JLS-02
2020-05-26 12.47.54	JCS	5/26/2021	12:47	W	-	-	JLS-02
2020-05-26 12.50.48	JCS	5/26/2021	12:50	E	-	-	JLS-02
2020-05-26 12.50.50	JCS	5/26/2021	12:50	NE	-	-	JLS-02
2020-05-26 12.50.51	JCS	5/26/2021	12:50	SW	-	-	JLS-02
2020-05-26 13.52.04	JCS	5/26/2021	13:52	-	-	-	--
2020-05-26 14.12.20	JCS	5/26/2021	14:12	-	15R653196	3321810	JLS-03 no sample
2020-05-26 14.24.55	JCS	5/26/2021	14:24	E	-	-	JLS-03 East Sampling location

JLS-10

8037.11

HYDRO-ENVIRONMENTAL TECHNOLOGY, INC. ENVIRONMENTAL CONSULTANTS

0-4'

7/29/20

TOP

JLS-10

8037.11

12-16'

7/29/20

TOP

geotech

THE ENVIRO DEPOT
www.enviredepot.com
MICRO FLEX
DIAMOND GRIP
Ansell
JLS-10
8037.11
16-20'
7/29/20
TOP

JLS-10

8037.11

20.24'

7/29/20

TOP

MICROFLEX DIAMOND GRIP

Ansell

KESON
MICROFLEX
DIAMOND GRIP
Ansell
JLS-10
8037.11
24-28'
7/29/20
TOP

MICROFLEX
DIAMOND GRIP
Ansell
JLS-10
8037.11
28-32'
7/29/20
TOP

TLS-10 8037.11
33-36'
7/29/20
TOP

July 29-31, 2020 JCS Photolog - ICON Oversight

Jeanerette Lumber Lumber Shingle Co. L.L.C. v. ConocoPhillips Company, et al.

Bayou Pigeon Oil Gas Field

Iberia Parish, Louisiana

Filename	Photographer	Date	Time	Direction	UTM_X	UTM_Y	Description
2020-07-29 13.38.14	JCS	7/29/2020	13:38	-	-	-	JLS-10 (0-4') soil core
2020-07-29 13.46.49	JCS	7/29/2020	13:46	S	653491	3321808	JLS-10 location
2020-07-29 14.15.52	JCS	7/29/2020	14:15	-	-	-	JLS-10 (12-16') soil core
2020-07-29 14.28.47	JCS	7/29/2020	14:28	-	-	-	JLS-10 (16-20') soil core
2020-07-29 14.43.50	JCS	7/29/2020	14:43	-	-	-	JLS-10 (20-24') soil core
2020-07-29 14.54.36	JCS	7/29/2020	14:54	-	-	-	JLS-10 (24-28') soil core
2020-07-29 15.06.59	JCS	7/29/2020	15:06	-	-	-	JLS-10 (28-32') soil core
2020-07-29 15.22.03	JCS	7/29/2020	15:22	-	-	-	JLS-10 (32-36') soil core
2020-07-30 13.56.49	JCS	7/30/2020	13:56	-	-	-	JLS-11 (0-4') soil core
2020-07-30 14.02.27	JCS	7/30/2020	14:02	-	-	-	JLS-11 (4-8') soil core
2020-07-30 14.07.32	JCS	7/30/2020	14:07	-	-	-	JLS-11 (8-12') soil core
2020-07-30 14.21.46	JCS	7/30/2020	14:21	-	-	-	JLS-11 (20-24') soil core
2020-07-30 14.31.07	JCS	7/30/2020	14:31	-	-	-	JLS-11 (24-28') soil core
2020-07-30 14.39.54	JCS	7/30/2020	14:39	-	-	-	JLS-11 (28-32') soil core
2020-07-31 08.58.00	JCS	7/31/2020	08:58	E	653693	3321794	JLS-11 location

JLS-11

8037.11

0-4'

HYDRO-ENVIRONMENTAL TECHNOLOGY, INC. ENVIRONMENTAL CONSULTANTS

7/30/2020

TOP

Ziploc 54 FREEZER QUART PARA CONGELAR CUARTO DE GALÓN

ALL-WEATHER UNIVERSAL Nº 871FX

Spectrum Technologies, Inc.

KESON 10 THS & 100 THS FT. 6¼ FEET

JLS-11

8037.11

4-8'

HYDRO-ENVIRONMENTAL TECHNOLOGY, INC. ENVIRONMENTAL CONSULTANTS

7/30/2020

TOP

Spectrum Technologies, Inc.

KESON 6½ FEET 10 THS & 100 THS FT.

MICROFLEX
DIAMOND GRIP
100
Ansell
MF-300-M
Ziploc
54
PARA CONGELAR
CUARTO DE GALON
JLS-11
8037-11
HYDRO-ENVIRONMENTAL TECHNOLOGY, INC.
ENVIRONMENTAL CONSULTANTS
8-12'
7/30/2020
TOP
KESON

JLS-11 8037.11

HYDRO-ENVIRONMENTAL TECHNOLOGY, INC. ENVIRONMENTAL CONSULTANTS

20-24'

TOP 7/30/2020

MICROFLEX DIAMOND GRIP

Ziploc 54 FREEZER QUART PARA CONGELAR CUARTO DE GALON


JLS-11
8037.11
24-28'
HYDRO-ENVIRONMENTAL TECHNOLOGY, INC.
ENVIRONMENTAL CONSULTANTS
7/30/2020
TOP
Ziploc
STRONG ENOUGH TO USE AGAIN
FREEZER QUART
MICROFLEX
Spectrum
KESON
POCKET-ROD

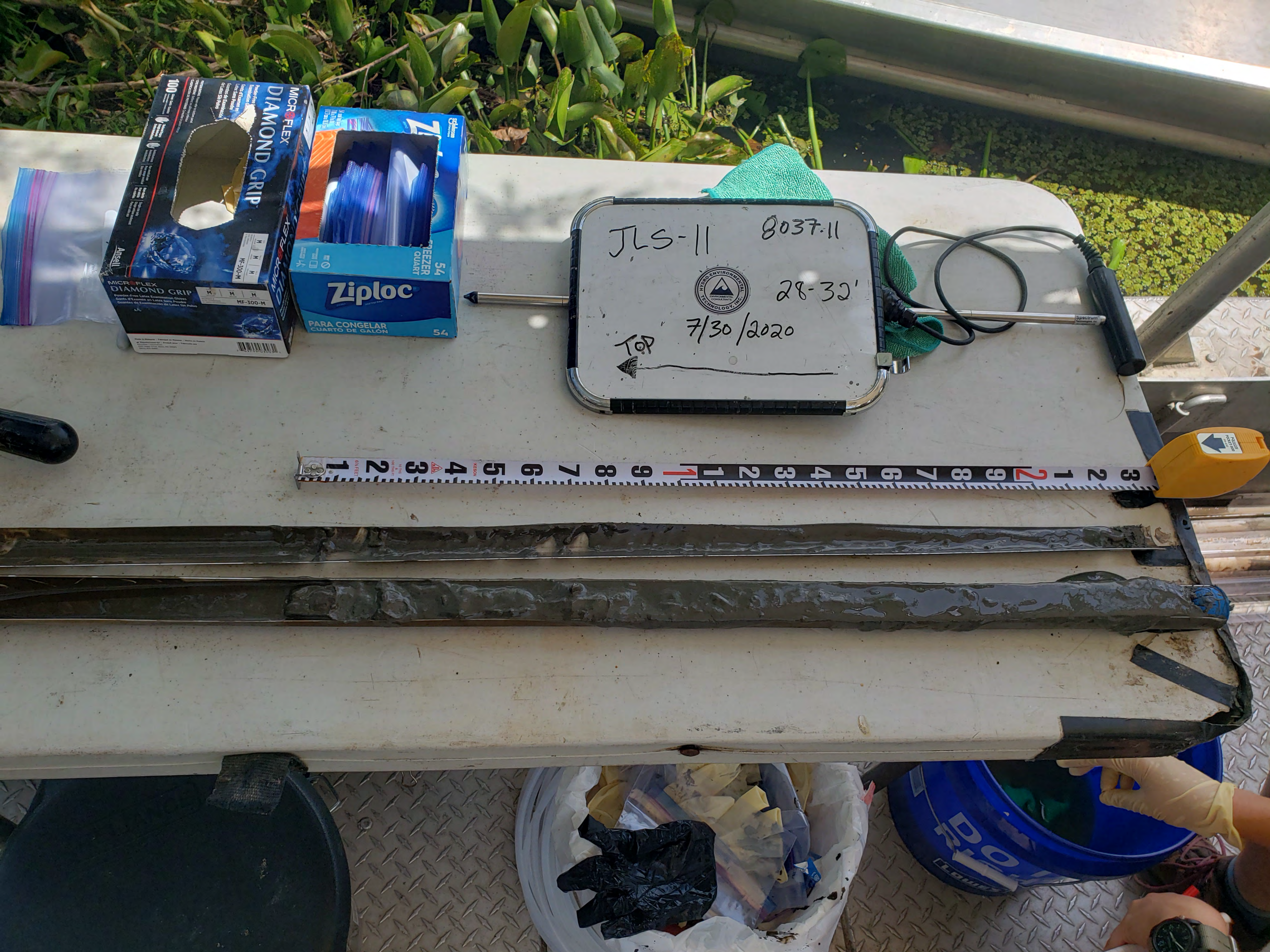
MICROFLEX
DIAMOND GRIP
MF-300-M
Ansell
Ziploc
PARA CONGELAR
CUARTO DE GALÓN
54
JLS-11
8037.11
28-32'
7/30/2020
TOP

August 3-7, 2020 RCT Photolog - ICON Oversight

Jeanerette Lumber Lumber Shingle Co. L.L.C. v. ConocoPhillips Company, et al.

Bayou Pigeon Oil Gas Field

Iberia Parish, Louisiana

Photo ID	Filename	Photographer	Date	Time	Description
1	IMG_2358	RCT	8/3/2020	11:37	JLS-12 location
2	IMG_2359	RCT	8/3/2020	11:55	JLS-12 (0-4')
3	IMG_2360	RCT	8/3/2020	12:01	JLS-12 (4-8')
4	IMG_2361	RCT	8/3/2020	12:08	JLS-12 (8-12)
5	IMG_2362	RCT	8/3/2020	12:20	JLS-12 (20-24')
6	IMG_2364	RCT	8/3/2020	14:42	JLS-12 (16-20')
7	IMG_2365	RCT	8/3/2020	14:53	JLS-12 (24-28')
8	IMG_2366	RCT	8/3/2020	15:07	JLS-12 (28-32')
9	IMG_2367	RCT	8/3/2020	15:27	JLS-12 (36-40')
10	IMG_2368	RCT	8/3/2020	15:32	JLS-12 (40-44')
11	IMG_2369	RCT	8/3/2020	15:39	JLS-12 (44-48')
12	IMG_2370	RCT	8/4/2020	12:24	JLS-13 (0-4')
13	IMG_2371	RCT	8/4/2020	12:31	JLS-13 (4-8')
14	IMG_2372	RCT	8/4/2020	12:39	JLS-13 (8-12')
15	IMG_2373	RCT	8/4/2020	13:05	JLS-13 (20-24')
16	IMG_2374	RCT	8/4/2020	13:19	JLS-13 (24-28')
17	IMG_2375	RCT	8/4/2020	13:29	JLS-13 (28-32')
18	IMG_2376	RCT	8/4/2020	13:56	JLS-13 (32-36')
19	IMG_2377	RCT	8/4/2020	14:04	JLS-13 (36-40')
20	IMG_2378	RCT	8/4/2020	14:12	JLS-13 (40-44')
21	IMG_2379	RCT	8/4/2020	14:21	JLS-13 (44-48')
22	IMG_2381	RCT	8/4/2020	14:38	JLS-13 location (facing south)
23	IMG_2382	RCT	8/4/2020	14:39	JLS-13 location (facing north)
24	IMG_2383	RCT	8/5/2020	9:05	JLS-14
25	IMG_2384	RCT	8/5/2020	9:45	JLS-14 (0-4')
26	IMG_2385	RCT	8/5/2020	9:52	JLS-14 (4-8')
27	IMG_2386	RCT	8/5/2020	9:58	JLS-14 (8-12')
28	IMG_2387	RCT	8/5/2020	10:04	JLS-14 (16-20')
29	IMG_2388	RCT	8/5/2020	10:11	JLS-14 (20-24')
30	IMG_2389	RCT	8/5/2020	10:18	JLS-14 (24-28')
31	IMG_2390	RCT	8/5/2020	10:28	JLS-14 (28-32')
32	IMG_2391	RCT	8/5/2020	10:43	JLS-14 (32-36')
33	IMG_2392	RCT	8/5/2020	9:51	JLS-14 (36-40')
34	IMG_2393	RCT	8/5/2020	11:07	JLS-14 (40-44')
35	IMG_2394	RCT	8/5/2020	11:13	JLS-14 (44-48')
37	IMG_2396	RCT	8/5/2020	12:09	ICON installing temp. well with filter sock and electrical tape
38	IMG_2397	RCT	8/6/2020	9:21	JLS-15 facing west
39	IMG_2398	RCT	8/6/2020	10:04	JLS-15 (0-4')
40	IMG_2399	RCT	2/9/2021	10:10	JLS-15 (4-8')
41	IMG_2400	RCT	2/9/2021	10:15	JLS-15 (8-12')
42	IMG_2401	RCT	2/9/2021	10:21	JLS-15 (12-16')
43	IMG_2402	RCT	2/9/2021	10:28	JLS-15 (16-20')
44	IMG_2403	RCT	2/9/2021	10:34	JLS-15 (20-24')
45	IMG_2404	RCT	2/9/2021	10:41	JLS-15 (24-28')
46	IMG_2405	RCT	2/9/2021	10:51	JLS-15 (28-32')
47	IMG_2406	RCT	2/9/2021	10:59	JLS-15 (32-36')
48	IMG_2407	RCT	2/9/2021	11:09	JLS-15 (36-40')
49	IMG_2408	RCT	2/9/2021	11:22	JLS-15 (40-44')
50	IMG_2409	RCT	2/9/2021	11:33	JLS-15 (44-48')
51	IMG_2410	RCT	2/9/2021	14:57	JLS-16 facing west (wrong location)
52	IMG_2411	RCT	2/9/2021	15:05	JLS-16 (0-4')
53	IMG_2412	RCT	2/9/2021	15:20	JLS-16 new location
54	IMG_2413	RCT	2/9/2021	16:32	JLS-16 (0-4')
55	IMG_2414	RCT	2/9/2021	16:38	JLS-16 (4-8')
56	IMG_2415	RCT	2/9/2021	16:54	JLS-16 (20-24')

August 3-7, 2020 RCT Photolog - ICON Oversight

Jeanerette Lumber Lumber Shingle Co. L.L.C. v. ConocoPhillips Company, et al.

Bayou Pigeon Oil Gas Field

Iberia Parish, Louisiana

Photo ID	Filename	Photographer	Date	Time	Description
57	IMG_2416	RCT	2/9/2021	16:59	JLS-16 (24-28')
58	IMG_2417	RCT	2/9/2021	17:06	JLS-16 (28-32')
59	IMG_2418	RCT	2/9/2021	17:12	JLS-16 (36-40')
60	IMG_2419	RCT	2/9/2021	11:28	JLS-17 facing north
61	IMG_2420	RCT	8/7/2020	11:51	JLS-17 (0-4')
62	IMG_2421	RCT	8/7/2020	11:58	JLS-17 (4-8')
63	IMG_2422	RCT	8/7/2020	12:03	JLS-17 (8-12')
64	IMG_2423	RCT	8/7/2020	12:07	JLS-17 (12-16')
65	IMG_2424	RCT	8/7/2020	12:17	JLS-17 (16-20')
66	IMG_2425	RCT	8/7/2020	12:23	JLS-17 (20-24')
67	IMG_2426	RCT	8/7/2020	12:32	JLS-17 (24-28')
68	IMG_2427	RCT	8/7/2020	12:40	JLS-17 (28-32')
69	IMG_2428	RCT	8/7/2020	12:56	JLS-17 (32-36')
70	IMG_2429	RCT	8/7/2020	13:03	JLS-17 (36-40')
71	IMG_2430	RCT	8/7/2020	13:11	JLS-17 (40-44')
72	IMG_2431	RCT	8/7/2020	13:21	JLS-17 (44-48')
73	IMG_2432	RCT	8/7/2021	13:24	ICON installing temp. well with filter sock and electrical tape

Ziploc
MICR FLEX
DIAMOND GRIP
MF-300-M
JLS-12
0-41
Top
051983
8/3/20

MICR FLEX
DIAMOND GRIP
MF-300-M
JLS-12
4-8
Top
051983
8/3/20

Ziploc
FREEZER
MICRO FLEX
DIAMOND GRIP
Ansell
JLS-12
8-12'
Top
051982c
8/3/20

MERCURY
SEAPRO
JLS-12
20-24'
Top
051982
8/3/20

8/3/20

051982

Top

16-30

12-15


MICR FLEX
DIAMOND GRIP
MF-300-M
JLS-12
24-28'
Top
051982
8/3/20

JLS-12
28-32'
Top
051982
8/3/20

8/3/20

051983

Top

36-40

32-36

DIAMOND GRIP

MICROFLEX DIAMOND

Ansell

JLS-12
40-44'
Top
0519829
8/3/20
MICRO FLEX
DIAMOND GRIP
Ziploc
KESON
POCKET-ROD

JLS-12
44-48
Top
0519829
8/3/20

JLS-13
0-4'

Top

0519829 8/4/20

top
Zoloc

DIAMOND GRIP
JLS-13
8-12
Top
0519829
8/4/20

DIAMOND GRIP
100
Ziploc
JLS-13
20-24
Top
0519829
8/4/20

DIAMOND GRIP

Ansell

JLS-13

24-28'

Top

0519829 8/4/20

JLS-13
28-32'
Top
0519829 8/4/20

MICR FLEX
DIAMOND GRIP
100
Ziploc
JLS-13
32-36
Top
0519829
8/4/20

MICROFLEX
DIAMOND GRIP
100
JLS-13
36-40'
Top
0519829
8/4/20


DIAMOND GRIP
Ziploc
JLS-13
40-44'
Top
0519829
8/4/20
MiniRAE Lite
RAE


DIAMOND GRIP
Ansell
JLS-13
44-48
Top
0519829
8/4/20

AIRBOAT
SPECIALISTS
337-819-2919
THE HOME DEPOT

ICON
LOWE'S

SUZUKI
250

JLS-14
0-4
8/5/20
DIAMOND GRIP
MICROFLEX
MiniRAE Lite


JLS-14
4-8
0519829
8/5/20
MICROFLEX
DIAMOND GRIP
Ziploc
STRONG ENOUGH TO USE AGAIN
Ansell
100
MF-300-M

JLS-14
8-12
0519829 8/5/20

JLS-14
16-20
0519829
8/5/20
Ziploc
STRONG ENOUGH TO USE AGAIN
MICROFL
DIAMO
Powder-Free Latex Examinat
Gants d'examen en latex san
Guantes de Examinación de
100
KESON
POCKET-ROD
6½ FEET
10 THS & 100 THS FT.

JLS-14
20-24
0519829 8/5/20

JLS-14
24-28
0519829 8/5/20


DIAMOND GRIP
MICR FLEX
GRIP
JLS-14
28-32
8/5/09

niagara
JLS-14
32-36
0519829
8/5/20

JLS-14
36-40
051982
8/5/20
DIAMOND GRIP

JLS-14
40-44'
0519829
8/5/20
DIAMOND GRIP
MICR FLEX
STRONG ENOUGH TO USE AGAIN
KESON

JLS-14
44-48'
0519829
8/5/20
Ziploc
STRONG ENOUGH TO USE AGAIN

MERCURY


MICROFLEX
DIAMOND
100
JLS-15
0-41
Top
0519829
8/6/20
Ziploc
MiniRAE Lite

JLS-15
4-8
Top
0519829 8/6/20

JLS-15
8-12'
← Top
0519829 8/6/20


MICR FLEX
DIAMOND GRIP
100
Ansell
Ziploc
STRONG ENOUGH TO USE AGAIN
JLS-15
12-16
Top
0519829
8/6/20

JLS-15
16-20
Top
0519829
8/6/20
MICROFLEX
DIAMOND GRIP
100
Ansell
Ziploc
STRONG ENOUGH TO USE AGAIN
Sharpie
MiniRAE Lite
RAE


MICR FLEX
DIAMOND GRIP
100
Ansell
JLS-15
20-24'
Top
0519829
8/6/20
MiniRAE Lite

MICR FLEX
DIAMOND GRIP
100
Ansell
MICR FLEX
JLS-15
24-28
Top
0519829
8/6/20


MICR FLEX
DIAMOND GRIP
JLS-15
28-32
Top
0519829
8/6/20

JLS-15
32-36"
Top
0519829 8/6/20

MARSH MASTER
MICR FLEX
DIAMOND GRIP
JLS-15
36-40
Top
0519829
8/6/20


MARSHALL
MICR FLEX
DIAMOND GRIP
Ansell
JLS-15
40-44'
Top
0519829
8/6/20

DIAMOND GRIP
Ansell
JLS-15
44-48
Top
0519829
8/6/20

MARSH MASTER

JLS-16
0-4'
Top
0519829 8/6/20

250

JLS-16
0-4'

← Top

0519829 8/6/20

MICROFLEX
DIAMOND GRIP
Powder-Free Latex Examination Gloves
JLS-16
4-8
Top
0519829
8/6/20
MiniRAE Lite
RAE

JLS-16
20-24'
← Top
0519829
8/6/20

MICROFLEX
DIAMOND GRIP
Powder-Free Latex Examination Gloves
Gants d'Examen en Latex Sans Poudre
Guantes de Examinación de Latex Sin Polvo
MF-300-M
100
Ziploc
STRONG ENOUGH TO USE AGAIN
JLS-16
24-28'
TOP
0519829
8/6/20

JLS-16
28-32'
Top
0519829 8/6/20

JLS-16
36-40'
← Top
0519829
8/6/20

THE HOME DEPOT

MICROFLEX
DIAMOND GRIP
Powder-Free Latex Examination Gloves
Gants d'Examen en Latex Sans Poudre
Guantes de Examinación de Latex Sin Polvo
MF-300-M
Ansell

JLS-17
0-4'
0519829 8/7/20

Ziploc
FREEZER
MICROFLEX
DIAMOND GRIP
JLS-17
4-8'
0519829
8/7/20


Ziploc
FREEZER
QUART
MICROFLEX
DIAMOND GRIP
MF-300-M
JLS-17
8-12'
0519829
8/7/20
KESON

MICROFLEX
DIAMOND GRIP

JLS-17
12-16'
0519829
8/7/20

KESON

MICROFLEX
DIAMOND GRIP
MF-300-M
Ziploc
JLS-17
16-20'
0519829
8/7/20

Ziploc
DIAMOND GRIP
MICROFLEX
DIAMOND GRIP
Ansell
JLS-17
20-24'
0519829
8/7/20
88.7 FM
krvs.org
y'all NEED science

Ziploc
MICROFLEX
DIAMOND GRIP
88.7 FM
krvs.org
y'all NEED science
JLS-17
24-28'
0519829

JLS-17
S-32
0519829
8/7/20
MICRO FLEX
DIAMOND GRIP
88.7 FM
krvs.org

DIAMOND GRIP
JLS-17
32-36
0519829
8/7/20

JLS-17
36-40
0519829 8/7/20

JLS-17
40-44'
0519829 8/7/20


JLS-17
4.4-48
0519829
8/7/20
DIAMOND GRIP
MICROFLEX
Ansell

9/8/2020 GG Photolog - ICON Oversight

Jeanerette Lumber Lumber Shingle Co. L.L.C. v. ConocoPhillips Company, et al.

Bayou Pigeon Oil Gas Field

Iberia Parish, Louisiana

Photo ID	Filename	Photographer	Date	Time	Direction	Description
1	IMG_0523	GG	9/8/2020	11:50	SW	Former Well Location
2	IMG_0525	GG	9/8/2020	11:50	SW	Former Well Location
3	IMG_0526	GG	9/8/2020	11:50	S	Former Well Location
4	IMG_0527	GG	9/8/2020	11:50	S	Former Well Location
5	IMG_0528	GG	9/8/2020	11:51	SW	Former Well Location
6	IMG_0532	GG	9/8/2020	11:53	NW	Former Well Location
7	IMG_0533	GG	9/8/2020	11:53	NW	Former Well Location
8	IMG_0535	GG	9/8/2020	12:06	SW	Former Well Location
9	IMG_0536	GG	9/8/2020	12:06	SW	Former Well Location
10	IMG_0537	GG	9/8/2020	12:06	SW	Former Well Location
11	IMG_0538	GG	9/8/2020	12:06	SW	Former Well Location
12	IMG_0540	GG	9/8/2020	12:06	SW	Former Well Location
13	IMG_0541	GG	9/8/2020	12:06	SW	Former Well Location
14	IMG_0542	GG	9/8/2020	12:12	S	First Soil Boring Location
15	IMG_0543	GG	9/8/2020	12:12	S	First Soil Boring Location
16	IMG_0544	GG	9/8/2020	12:14	S	First Soil Boring Location
17	IMG_0550	GG	9/8/2020	12:14	S	First Soil Boring Location
18	IMG_0554	GG	9/8/2020	12:19	E	First Soil Boring Location
19	IMG_0555	GG	9/8/2020	12:19	E	First Soil Boring Location
20	IMG_0558	GG	9/8/2020	12:19	SW	First Soil Boring Location
21	IMG_0561	GG	9/8/2020	13:03	SW	Second Soil Boring Location
22	IMG_0563	GG	9/8/2020	13:03	SW	Second Soil Boring Location
23	IMG_0564	GG	9/8/2020	13:03	SW	Second Soil Boring Location
24	IMG_0565	GG	9/8/2020	13:03	SW	Second Soil Boring Location
25	IMG_0566	GG	9/8/2020	13:03	SW	Second Soil Boring Location
26	IMG_0567	GG	9/8/2020	14:16	E	Third Soil Boring Location
27	IMG_0569	GG	9/8/2020	14:16	E	Third Soil Boring Location
28	IMG_0570	GG	9/8/2020	14:16	E	Third Soil Boring Location
29	IMG_0571	GG	9/8/2020	14:16	E	Third Soil Boring Location
30	IMG_0572	GG	9/8/2020	14:16	E	Third Soil Boring Location
31	IMG_0575	GG	9/8/2020	14:22	E	Third Soil Boring Location
32	IMG_0578	GG	9/8/2020	14:22	NE	Third Soil Boring Location
33	IMG_0579	GG	9/8/2020	14:22	NW	Third Soil Boring Location
34	IMG_0581	GG	9/8/2020	15:05	NW	Third Soil Boring Location
35	IMG_0584	GG	9/8/2020	15:05	NW	Third Soil Boring Location

North East Elevation

239°SW (T) 30°1'3"N, 91°24'22"W ±26ft ▲ 5ft

Former well location
ERM

Jeanerette Lumber
08 Sep 2020, 11:50:11

North East Elevation

225°SW (T) 30°1'3"N, 91°24'22"W ±26ft ▲ 5ft

North Elevation

170°S (T) 30°1'3"N, 91°24'22"W ±39ft -8ft

Former well location
ERM

Jeanerette Lumber
08 Sep 2020, 11:50:52

South East Elevation

326°NW (T) 30°1'3"N, 91°24'22"W ±78ft ▲ 33ft

North East Elevation

231°SW (T) 30°1'3"N, 91°24'22"W ±19ft ▲ -14ft

Former well location
ERM

Jeanerette Lumber
08 Sep 2020, 12:06:08

North East Elevation

❂ 236°SW (T) ◉ 30°1'3"N, 91°24'22"W ±39ft ▲ -23ft

Former well location
ERM

Jeanerette Lumber
08 Sep 2020, 12:06:13

East Elevation

251°W (T) 30°1'3"N, 91°24'22"W ±19ft -40ft

ERM

Jeanerette Lumber
08 Sep 2020, 12:06:37

North Elevation

177°S (T) 30°0'59"N, 91°24'22"W ±52ft ▲ 49ft

First soil boring location
ERM

Jeanerette Lumber
08 Sep 2020, 12:12:09

SUZUKI
250

West Elevation

90°E (T) 30°0'58"N, 91°24'22"W ±26ft -13ft

First soil boring location
ERM

Jeanerette Lumber
08 Sep 2020, 12:19:06

SUZUKI
250

North East Elevation

241°SW (T) 30°0'58"N, 91°24'22"W ±19ft -9ft

First soil boring location
ERM

Jeanerette Lumber
08 Sep 2020, 12:19:14

North East Elevation

207°SW (T) 30°1'2"N, 91°24'22"W ±19ft ▲ -12ft

North Elevation

198°S (T) 30°1'2"N, 91°24'22"W ±19ft -5ft

Second soil boring location
ERM

Jeanerette Lumber
08 Sep 2020, 13:03:24

SUZUKI

West Elevation

103°E (T) 30°1'3"N, 91°24'24"W ±26ft ▲ -47ft

Third soil boring location
ERM

Jeanerette Lumber
08 Sep 2020, 14:16:21

SUZUKI

West Elevation

68°E (T) 30°1'3"N, 91°24'24"W ±39ft ▲ -29ft

Third soil boring location
ERM

Jeanerette Lumber
08 Sep 2020, 14:16:32

South West Elevation

64°NE (T) 30°1'3"N, 91°24'25"W ±19ft ▲ -25ft

SUZUKI

South East Elevation

310°NW (T) 30°1'3"N, 91°24'25"W ±39ft 11ft

West Elevation

98°E (T) 30°1'3"N, 91°24'22"W ±26ft ▲14ft

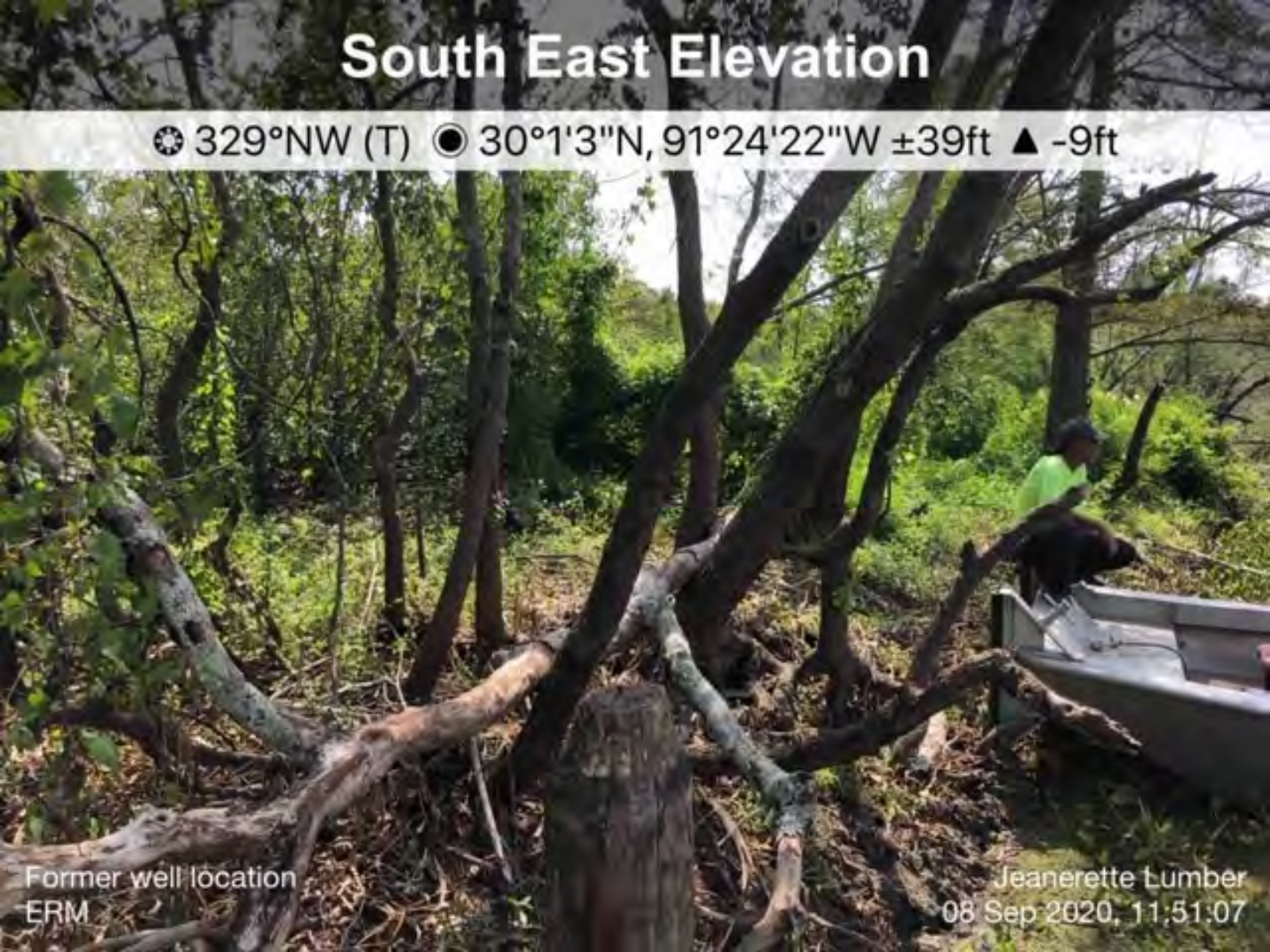
South East Elevation
329°NW (T) 30°1'3"N, 91°24'22"W ±39ft ▲ -9ft
Former well location
ERM
Jeanerette Lumber
08 Sep 2020, 11:51:07

North East Elevation

237°SW (T) 30°1'3"N, 91°24'22"W ±19ft ▲ -44ft

North Elevation

176°S (T) 30°0'59"N, 91°24'22"W ±104ft ▲75ft

West Elevation

79°E (T) 30°0'58"N, 91°24'22"W ±52ft ▲ 7ft

North Elevation

177°S (T) 30°0'58"N, 91°24'22"W ±39ft ▲ -5ft

North Elevation

182°S (T) 30°0'58"N, 91°24'22"W ±26ft -5ft

North Elevation

169°S (T) 30°0'58"N, 91°24'22"W ±19ft -11ft

North East Elevation

213°SW (T) 30°1'2"N, 91°24'22"W ±19ft ▲ -12ft

Second soil boring location
ERM

Jeanerette Lumber
08 Sep 2020, 13:03:05

West Elevation

99°E (T) 30°1'3"N, 91°24'25"W ±157ft ▲ 0ft

South Elevation

11°N (T) 30°1'3"N, 91°24'25"W ±209ft ▲ -59ft

South East Elevation

300°NW (T) 30°1'3"N, 91°24'25"W ±19ft ▲ -16ft

South East Elevation

314°NW (T) 30°1'3"N, 91°24'24"W ±104ft ▲ -39ft

11-19-2020 DGA Photolog - Site Inspection

Jeanerette Lumber Lumber Shingle Co. L.L.C. v. ConocoPhillips Company, et al.

Bayou Pigeon Oil Gas Field

Iberia Parish, Louisiana

Photo ID	Filename	Photographer	Date	Time	Direction	UTM_X	UTM_Y	Description
1	IMG_4413.JPG	DGA	11/19/2020	0935	NW	653685	3321636	South end of canal from JLS-1 area
2	IMG_4414.JPG	DGA	11/19/2020	0935	NE	653688	3321646	South end of canal from JLS-1 area
3	IMG_4415.JPG	DGA	11/19/2020	0955	NW	653675	3321611	ICON proposed remediation area
4	IMG_4416.JPG	DGA	11/19/2020	0955	SW	653675	3321611	ICON proposed remediation area
5	IMG_4417.JPG	DGA	11/19/2020	0955	SW	653670	3321613	ICON proposed remediation area
6	IMG_4418.JPG	DGA	11/19/2020	1002	SW	653675	3321620	Tupelo Tree in ICON remediation area
7	IMG_4419.JPG	DGA	11/19/2020	1006	SE	653708	3321617	ICON remediation area
8	IMG_4420.JPG	DGA	11/19/2020	1006	NE	653702	3321625	ICON remediation area
9	IMG_4421.JPG	DGA	11/19/2020	1006	NE	653700	3321626	ICON remediation area
10	IMG_4422.JPG	DGA	11/19/2020	1015	NA	NA	NA	ICON remediation area
11	IMG_4423.JPG	DGA	11/19/2020	1015	N	653723	3321644	ICON remediation area
12	IMG_4424.JPG	DGA	11/19/2020	1017	W	653690	3321713	Camp
13	IMG_4425.JPG	DGA	11/19/2020	1018	SW	653686	3321727	Camp
14	IMG_4426.JPG	DGA	11/19/2020	1019	SW	653673	3321757	Proposed ERM mw location ~4' water depth at 25' off bank
15	IMG_4427.JPG	DGA	11/19/2020	1020	SW	653648	3321747	Proposed ERM mw location ~4' water depth at 25' off bank
16	IMG_4428.JPG	DGA	11/19/2020	1026	E	653697	3321791	ICON JLS-11 location, can see grout on ground
17	IMG_4429.JPG	DGA	11/19/2020	1033	NE	653697	3321827	ICON proposed remediation area around JLS-2
18	IMG_4430.JPG	DGA	11/19/2020	1033	N	653706	3321808	ICON proposed remediation area around JLS-2
19	IMG_4431.JPG	DGA	11/19/2020	1033	NW	653707	3321806	ICON proposed remediation area around JLS-2
20	IMG_4432.JPG	DGA	11/19/2020	1042	W	653728	3321827	ICON remediation area
21	IMG_4433.JPG	DGA	11/19/2020	1042	NW	653731	3321831	ICON remediation area
22	IMG_4434.JPG	DGA	11/19/2020	1048	SE	653742	3321831	Area just east of ICON remediation area
23	IMG_4435.JPG	DGA	11/19/2020	1049	SE	653746	3321822	Area just east of ICON remediation area
24	IMG_4436.JPG	DGA	11/19/2020	1057	NE	653682	3321862	ERM proposed well location area
25	IMG_4437.JPG	DGA	11/19/2020	1057	NW	653728	3321827	ERM proposed well location area
26	IMG_4438.JPG	DGA	11/19/2020	1104	SE	653697	3321627	Looking toward JLS-13
27	IMG_4439.JPG	DGA	11/19/2020	1111	NW	653589	3321840	Proposed ERM well location area ~5' of water
28	IMG_4440.JPG	DGA	11/19/2020	1111	NE	653589	3321841	Proposed ERM well location area ~5' of water
29	IMG_4441.JPG	DGA	11/19/2020	1114	SE	653489	3321812	JLS-10 area
30	IMG_4442.JPG	DGA	11/19/2020	1114	SW	653489	3321812	JLS-10 area
31	IMG_4443.JPG	DGA	11/19/2020	1121	SE	653224	3321808	Just south of JLS-3 area, ICON proposing to remediate nearby
32	IMG_4444.JPG	DGA	11/19/2020	1121	SW	653224	3321808	Just south of JLS-3 area, ICON proposing to remediate nearby
33	IMG_4445.JPG	DGA	11/19/2020	1126	SW	653220	3321809	JLS-3 Area
34	IMG_4446.JPG	DGA	11/19/2020	1132	SE	653095	3321532	ICON remediation area portion on east side of Little Bayou Pigeon
35	IMG_4447.JPG	DGA	11/19/2020	1132	W	653094	3321537	ICON remediation area portion on west side of Little Bayou Pigeon
36	IMG_4448.JPG	DGA	11/19/2020	1135	NW	653110	3321601	JLS-15 ICON remediation area looking west on west side of Little Pigeon Bayou
37	IMG_4449.JPG	DGA	11/19/2020	1136	E	653109	3321599	JLS-15 ICON remediation area looking east on east side of Little Pigeon Bayou
38	IMG_4450.JPG	DGA	11/19/2020	1144	E	653155	3321603	ICON remediation area on east side of Little Bayou Pigeon. Note standing water in area and cypress trees
39	IMG_4451.JPG	DGA	11/19/2020	1144	SE	653140	3321598	
40	IMG_4452.JPG	DGA	11/19/2020	1144	SE	653140	3321603	
41	IMG_4453.JPG	DGA	11/19/2020	1154	SE	653140	3321815	Entrance of canal to AOI 2 area
42	IMG_4454.JPG	DGA	11/19/2020	1154	SE	653143	3321821	Entrance of canal to AOI 2 area

Notes:
DGA - Dave Angle of ERM

LA-3355 GJ

Welcome

JLS-23
0-2'
Top
05198229
2/2/21

JLS-2
20-24'
Top
519829 2/3/21

JLS-2
24-28'
← Top
©519829 2/3/21

JLS-2
28-32'
Top
0519829
2/3/21

JLS-2,
32-36
Top
0519829 2/3/21

RADNOR
THE ENVIRO DEPOT
XL

JLS-2
36-40'
← Top
©519829 2/3/21

JLS-2
40-44
Top
0519829 2/3/21

JLS-2
44-48'
Top
©519829 2/3/21

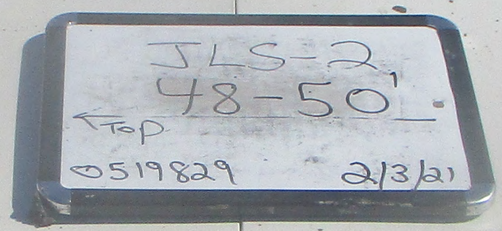
JLS-2
48-50'
Top
519829
2/3/21

JLS-2
50-52'
Top
0519829 2/3/21

JLS-2
52-54'
Top
0519829 2/3/21

JLS-2
54-56'
Top
0519829 2/3/11

Genuine
eoprobe

MW-3
0-4'
Top
0519 829 2/4/21

MW-3
4-8'
Top
0519 829
2/4/21

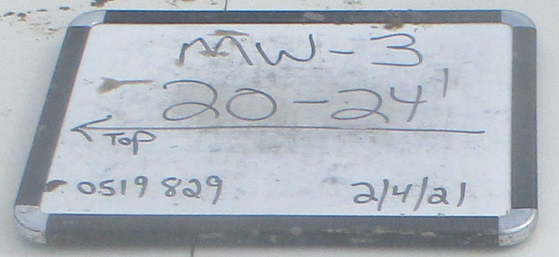
MW-3
20-24'
Top
0519 829
2/4/21

MW-3
24-26'
Top
0519829
2/4/21

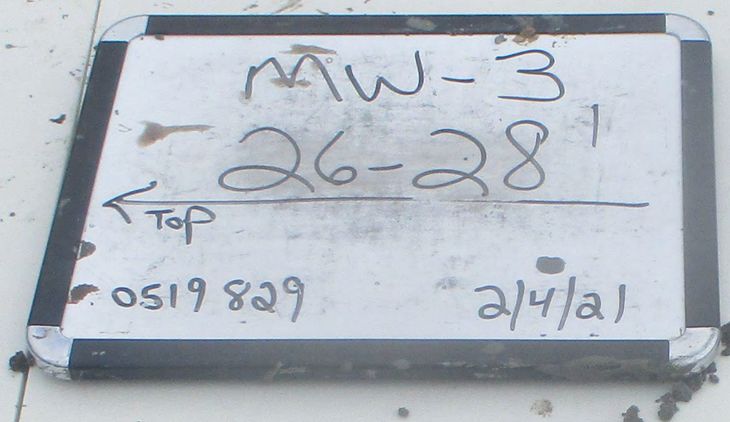
MW-3
26-28'
Top
0519829
2/4/21

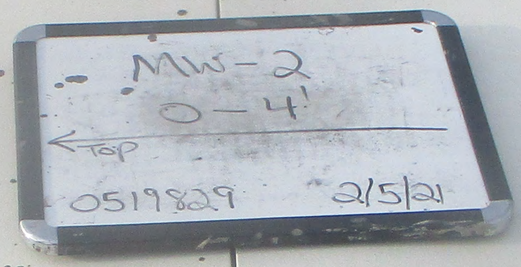
MW-2
0-4'
Top
0519829
2/5/21

RADNOR
RADNOR

MW-2
4-8'
Top
051929 2/5/21
RADNOR
POWDER-FREE NITRILE EXAMINATION GLOVES
RADNOR
POWDER-FREE NITRILE EXAMINATION GLOVES


RADNOR
POWDER-FREE NITRILE EXAMINATION GLOVES
X-LARGE
XL
MW-2
8-12'
Top
051829
2/5/21

CAUTION
WARNING
Avoid Injury.
WARNING
Electrocution hazard.

RADNOR

MW-1
4-8'
2/5/21
RADNOR
MICRO-FLEX
DIAMOND GRIP
POWDER-FREE NITRILE
EXAMINATION GLOVES
X-LARGE
XL

MW-1
24-28
3/5/21
RADNOR

February 1-10, 2021 RCT Photolog

Jeanerette Lumber Lumber Shingle Co. L.L.C. v. ConocoPhillips Company, et al.

Bayou Pigeon Oil Gas Field

Iberia Parish, Louisiana

Photo ID	Photographer	Date	Direction	Description
020121 001	RCT	2/1/2021	Northeast	TBS survey boat
020121 002	RCT	2/1/2021	Northeast	TBS running underwater survey
020121 003	RCT	2/1/2021	Southwest	TBS running underwater survey
020221 001	RCT	2/2/2021	West	JLS-23 location
020221 002	RCT	2/2/2021	West	JLS-23 0-2' bms
020321 001	RCT	2/3/2021	South	JLS-2 location
020321 002	RCT	2/3/2021	South	JLS-2 location
020321 003	RCT	2/3/2021	South	JLS-2 20-24' bml
020321 004	RCT	2/3/2021	South	JLS-2 24-28' bml
020321 005	RCT	2/3/2021	South	JLS-2 28-32' bml
020321 006	RCT	2/3/2021	South	JLS-2 32-36' bml
020321 007	RCT	2/3/2021	South	JLS-2 36-40' bml
020321 008	RCT	2/3/2021	South	JLS-2 40-44' bml
020321 009	RCT	2/3/2021	South	JLS-2 44-48' bml
020321 010	RCT	2/3/2021	South	JLS-2 48-50' bml
020321 011	RCT	2/3/2021	South	JLS-2 50-52' bml
020321 012	RCT	2/3/2021	South	JLS-2 52-54' bml
020321 013	RCT	2/3/2021	South	JLS-2 54-56' bml
020321 014	RCT	2/3/2021	West	JLS-2 24-56' bml
020321 015	RCT	2/3/2021	East	Set up to grout at JLS-2
020321 016	RCT	2/3/2021	North	Grouting setup at JLS-2
020421 001	RCT	2/4/2021	Southwest	Moving barge
020421 002	RCT	2/4/2021	Southwest	Moving barge to MW-3
020421 003	RCT	2/4/2021	Southwest	MW-3 location
020421 004	RCT	2/4/2021	South	MW-3 0-4' bml
020421 005	RCT	2/4/2021	South	MW-3 4-8' bml
020421 006	RCT	2/4/2021	South	MW-3 20-24' bml
020421 007	RCT	2/4/2021	South	MW-3 24-26' bml
020421 008	RCT	2/4/2021	South	MW-3 26-28' bml
020421 009	RCT	2/4/2021	South	MW-3 0-28' bml
020521 001	RCT	2/5/2021	North	MW-2 location
020521 002	RCT	2/5/2021	Southwest	MW-2 0-4' bml
020521 003	RCT	2/5/2021	Southwest	MW-2 4-8' bml
020521 004	RCT	2/5/2021	Southwest	MW-2 8-12' bml

February 1-10, 2021 RCT Photolog

Jeanerette Lumber Lumber Shingle Co. L.L.C. v. ConocoPhillips Company, et al.

Bayou Pigeon Oil Gas Field

Iberia Parish, Louisiana

Photo ID	Photographer	Date	Direction	Description
020521 005	RCT	2/5/2021	South	MW-2 0-28' bml
020521 006	RCT	2/5/2021	West	Grouting at MW-2
020521 007	RCT	2/5/2021	West	MW-2
020521 008	RCT	2/5/2021	Northeast	MW-3
020521 009	RCT	2/5/2021	Northwest	MW-1 location
020521 010	RCT	2/5/2021	Northwest	MW-1 0-4' bml
020521 011	RCT	2/5/2021	Northwest	MW-1 4-8' bml
020521 012	RCT	2/5/2021	Northwest	MW-1 24-28' bml
020521 013	RCT	2/5/2021	West	MW-1
020821 001	RCT	2/8/2021	East	JLS-2 0-2' bml
020821 002	RCT	2/8/2021	East	JLS-2 2-4' bml
020821 003	RCT	2/8/2021	East	JLS-2 4-6' bml
020821 004	RCT	2/8/2021	East	JLS-2 6-8' bml
021021 001	RCT	2/10/2021	Southwest	MW-2
021021 002	RCT	2/10/2021	Northeast	MW-3
021021 003	RCT	2/10/2021	Northeast	MW-1

Notes:

1) RCT - R. Charles Trahan of ERM

February 3, 2021 DGA Site Inspection Photolog

Jeanerette Lumber Lumber Shingle Co. L.L.C. v. ConocoPhillips Company, et al.

Bayou Pigeon Oil Gas Field

Iberia Parish, Louisiana

Filename	Photographer	Date	Time	Direction	UTM_X	UTM_Y	Description
IMG_0030	DGA	2/3/2021	9:02	NW	-	-	Crew Boat leaving dock
IMG_0031	DGA	2/3/2021	9:47	E			Drill rig and barge
IMG_0032	DGA	2/3/2021	9:47	NW	-	-	Drill crew setting up equipment
IMG_0033	DGA	2/3/2021	9:47	NW	-	-	Drill crew setting up equipment
IMG_0034	DGA	2/3/2021	9:48	N	-	-	Drill crew setting up equipment
IMG_0035	DGA	2/3/2021	9:48	W	-	-	Leaving dock
IMG_0036	DGA	2/3/2021	10:10	W	-	-	Logging table
IMG_0037	DGA	2/3/2021	10:26	-	-	-	Decon station and 3/4" barrells
IMG_0039	DGA	2/3/2021	13:36	-	-	-	Core barrels
IMG_0040	DGA	2/3/2021	14:34	-	-	-	Grout tubing and buckets

ZEALOUS
LA 8494 FU
Playmate

Geoprobe 7822DT
WHE
WALKER-HILL ENVIRONMENTAL
246
Genuine Geoprobe
E-STOP
ACE

7822DT
WHE
WALKER-HILL ENVIRONMENTAL

FURUNO
ZEALOUS
YAMAHA
RADNOR
ERM

Geoprobe
RADNOR

2/25/2020 GG Photolog

Jeanerette Lumber Lumber Shingle Co. L.L.C. v. ConocoPhillips Company, et al.

Bayou Pigeon Oil Gas Field

Iberia Parish, Louisiana

Photo ID	Filename	Photographer	Date	Time	Direction	Description
1	IMG_1975	GG	2/25/2021	10:36	S	JLS-2 location marker.
2	IMG_1976	GG	2/25/2021	10:36	S	JLS-2 location marker.
3	IMG_1979	GG	2/25/2021	10:38	SW	JLS-2 location marker.
4	IMG_1980	GG	2/25/2021	10:38	SW	JLS-2 location marker.
5	IMG_1981	GG	2/25/2021	11:37	-	Soil sample JLS-2 (5-11) first push. Recovery from borings Interval 0-11 feet bgs. Core split in half top half designated 0-5 ft and bottom half designated 5-11 ft. Soil sample JLS-2 (5-11) collected.
6	IMG_1982	GG	2/25/2021	11:37	-	
7	IMG_1985	GG	2/25/2021	11:38	-	
8	IMG_1986	GG	2/25/2021	11:38	-	
9	IMG_1987	GG	2/25/2021	11:38	-	
10	IMG_1988	GG	2/25/2021	11:38	-	
11	IMG_1989	GG	2/25/2021	11:38	-	
12	IMG_1990	GG	2/25/2021	11:38	-	
13	IMG_1991	GG	2/25/2021	12:35	-	Second boring at JLS-2. Recovery from borings Interval 0-9 feet bgs. Core split in half top half designated 0-5 ft and bottom half designated 5-11 ft. Soil sample JLS-2 (0-5) collected.
14	IMG_1992	GG	2/25/2021	12:35	-	
15	IMG_1995	GG	2/25/2021	12:35	-	
16	IMG_1996	GG	2/25/2021	12:35	-	
17	IMG_1997	GG	2/25/2021	12:35	-	
18	IMG_1998	GG	2/25/2021	12:35	-	
19	IMG_1999	GG	2/25/2021	12:35	-	

SE S SW W

120 150 180 210 240 270

193°S (T) 30°1'4"N, 91°24'22"W ±52ft 7ft

JLS-2
ERM

Bayou Pigeon
25 Feb 2021, 10:36:28

TLS2

S SW W
150 180 210 240 270
216°SW (T) 30°1'3"N, 91°24'22"W ±19ft 7ft
JLS-2
ERM
Bayou Pigeon
25 Feb 2021, 10:38:06

W
NW
N
270
300
330
0
313°NW (T)
30°1'2"N, 91°24'22"W ±104ft
6ft
JLS-2
ERM
Bayou Pigeon
25 Feb 2021, 11:37:52

W
NW
N
240
270
300
330
0
309°NW (T)
30°1'2"N, 91°24'22"W ±19ft
7ft
JLS-2
ERM
Bayou Pigeon
25 Feb 2021, 11:38:05

W NW N
270 300 330 0

314°NW (T) 30°1'2"N, 91°24'22"W ±19ft 7ft

JLS-2
ERM

Bayou Pigeon
25 Feb 2021, 11:38:09

W NW N
270 300 330 0 30
324°NW (T) 30°1'2"N, 91°24'22"W ±19ft 7ft
JLS-2
ERM
Bayou Pigeon
25 Feb 2021, 11:38:14

NW
N
NE
E
SE
330
0
30
60
90
120
43°NE (T)
30°1'2"N, 91°24'22"W ±52ft
7ft
JLS-2
ERM
Bayou Pigeon
25 Feb 2021, 12:35:28

W NW N

240 270 300 330 0

304°NW (T) 30°1'2"N, 91°24'22"W ±19ft 7ft

JLS-2
ERM

Bayou Pigeon
25 Feb 2021, 12:35:41

W NW N

240 270 300 330 0

310°NW (T) 30°1'2"N, 91°24'22"W ±19ft 7ft

JLS-2
ERM

Bayou Pigeon
25 Feb 2021, 12:35:46