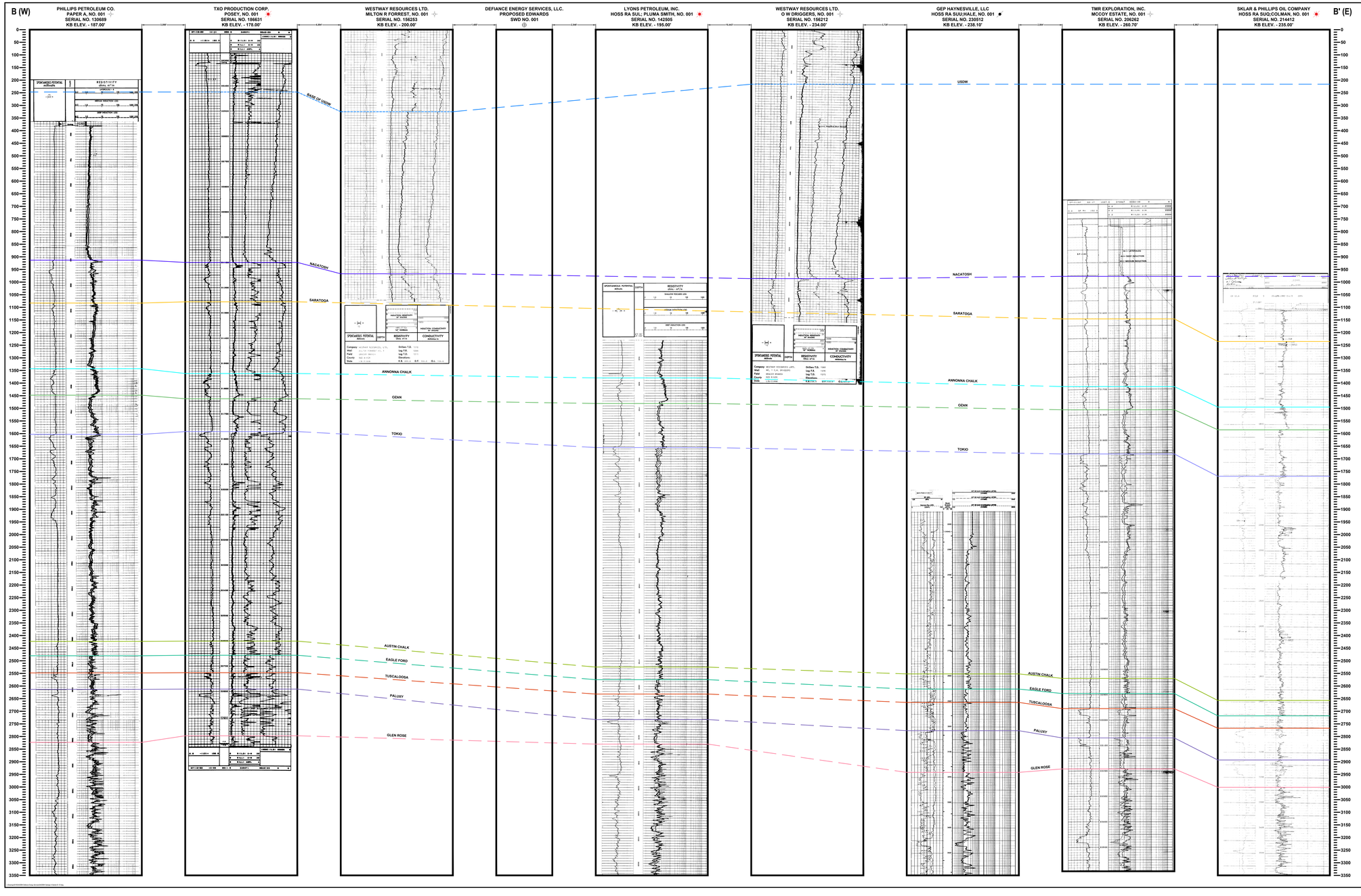

LINE OF SECTION MAP

SCALE 1" = 4500'

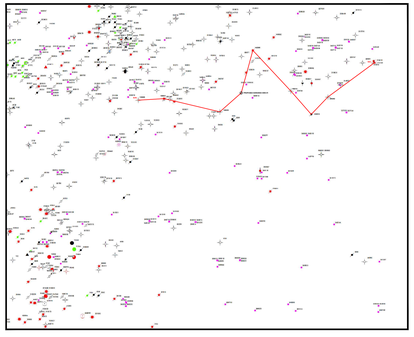

LEGEND

- BASE OF USDW
- TOP OF NACATOSH
- TOP OF SARATOGA
- TOP OF ANNONA CHALK
- TOP OF BLOSSOM
- TOP OF TOKIO
- TOP OF EAGLE FORD
- TOP OF TUSCALOOSA
- TOP OF PALUXY
- TOP OF GLEN ROSE

ALTEC

PROJECT NO.	DATE	DRAWN BY
5A0884	VERTICAL SCALE 1" = 100' 4"	
SHEET	SHEETS	JOB
1 OF 2		JKM
SCALE		
30" X 60"		10/2/19

STRUCTURAL GEOLOGIC CROSS SECTION
B (WEST) TO B' (EAST) - UPPER SECTION
GEOLOGIST: CHARLIE REYNOLDS

DEFIANCE ENERGY SERVICES, LLC.
PROPOSED COMMERCIAL SWD FACILITY
SECTION 25 T13N R9W
EDWARDS FIELD
RED RIVER PARISH, LOUISIANA

Copyright 2019 ADMS Online Group, Inc/ver2019ADMS Design Company © 2019



LINE OF SECTION MAP

SCALE 1" = 4500'

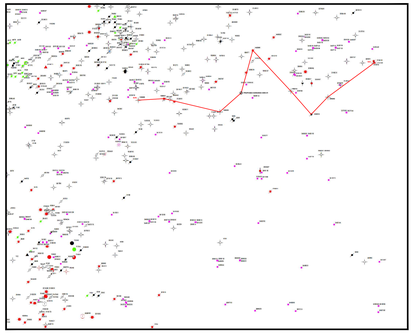

LEGEND

- TOP OF MOORINGSPORT
- TOP OF FERRY LAKE ANHYDRITE
- TOP OF RODESSA
- TOP OF JAMES LIME

ALTEC

PROJECT TITLE	DESCRIPTION
SHORES VERTICAL SCALE 1" = 100 4"	STRUCTURAL GEOLOGIC CROSS SECTION B (WEST) TO B' (EAST) - MILTON SECTION DEVELOPMENT CHARLIE METHALLOY
DRAWN BY / DATE	CLIENT
1 OF 2 JPW	DEFIANCE ENERGY SERVICES, LLC PROPOSED COMMERCIAL SWD FACILITY SECTION 20 T13N R9W
SCALE / DATE	LOCATION
30" X 42" 10/20/19	RED RIVER PARISH, LOUISIANA

Copyright 2019 ERDAS Online Group, Inc.\nerd\2020\Storage Contents\ 0 .dwg