# LOUISIANA DEPARTMENT OF TRANSPORTATION AND DEVELOPMENT
## WATER RESOURCES SECTION
## WATER WELL REGISTRATION LONG FORM (DOTD-GW-1)

MAXIM'S WATER WELL SERVICE
Name of Water Well Contractor

License Number WWC- 085

Etta F. Graham 8-7-90
Authorized Signature (Date)

**MAIL ORIGINAL TO:**
Department of Transportation and Development
Attn: Chief-Water Resources Section
P.O. BOX 94245
BATON ROUGE, LA 70804-9245
(504) 379-1434

PLEASE PRINT IN INK OR TYPE WHEN COMPLETING THIS FORM

1. Well Owner: JUPITER ENERGY CORP. Phone (318) 536-6093
Address: P.O. Box 847
LAKE ARTHUR, LA. 70549
Owner's Well Number or Name (If Any)

2. LOCATION OF WELL: Parish CAMERON, Well is Near, KLONDIKE (Town, City)
Approximately _____ miles from SEE MAP (Crossroads, Railroad, Any Landmark, etc.)
(Please draw sketch on back of Original Form)

3. WELL INFORMATION: Ground elevation _____ ft. M.S.L., Depth of Hole: 165 ft.
Diameter of Hole: 7 1/2 in. Depth of Completed Well: 165 ft
Is well gravel-packed? Yes ☐ No ☐ Date Completed: 7-5-90

4. CASING AND SCREEN INFORMATION:
CASING: TYPE PVC SCREEN: TYPE PVC
4 in. from 0 ft. to 160 ft. 4 in. from 160 ft. to 165 ft.
_____ in. from _____ ft. to _____ ft. _____ in. from _____ ft. to _____ ft.
_____ in. from _____ ft. to _____ ft. _____ in. from _____ ft. to _____ ft.
Extension Pipe _____ in. from _____ ft. to _____ ft.
Cemented from 50 ft. to ground surface.
Pumpdown cementing method used: ☐ Inside casing ☐ Outside casing

5. WATER LEVEL AND YIELD INFORMATION: On 7-5-90 (Date) the static water level in well was 25 ft.
☑ below ☐ above ground surface. How determined? _____
_____ The well yielded _____ gpm with a drawdown of _____ ft. after _____ hours of continuous pumping on (date) _____. Describe how yield was measured _____. It is planned to pump the well at a rate of _____ gpm for _____ hours per day for _____ days per year. Proposed average daily pumping rate: _____ gallons. Motor HP _____ Pump setting _____ ft.

6. USE OF WELL (Check Appropriate Box)
☐ Irrigation/Agricultural ☐ Industrial ☐ Community Public Supply ☐ Power Generation
☐ Dewatering ☐ Observation ☐ Non-Community Public Supply ☐ Test Hole
☑ OTHER (Please Specify) WASHING VEHICLES
(If Industrial or public supply is checked please see bottom of this form)

7. AVAILABLE INFORMATION (Check Appropriate Boxes)

| | YES | NO | |
|---|---|---|---|
| Is an electrical log or other borehole geophysical log available? | ☐ | ☑ | (If yes, please attach a copy of log) |
| Is a mechanical analysis of the drill cutting available? | ☐ | ☑ | (If yes, please attach a copy) |
| Is a chemical analysis of water available? | ☐ | ☑ | (If yes, please attach a copy) |
| Is a bacteriological analysis available? | ☐ | ☑ | (If yes, please attach a copy) |
| Are aquifer test results available? | ☐ | ☑ | (If yes, please attach a copy) |

8. ABANDONMENT INFORMATION: (Check Appropriate Boxes)
If well is new does it replace an existing well? YES ☑ NO ☐
If yes, has owner been informed of state regulations requiring plugging of abandoned wells? YES ☑ NO ☐

9. REMARKS (Such as engineer, pump information, acreage irrigated, water well subcontractor and license no., etc.)
OLD WELL STILL GOOD

10. DRILLER'S LOG (Description and color of cuttings, such as, shale, sand, etc. in feet below ground level).

| FROM | TO | DESCRIPTION | FROM | TO | DESCRIPTION | FROM | TO | DESCRIPTION |
|---|---|---|---|---|---|---|---|---|
| 0 | 2 | TOP SOIL | | | | | | |
| 2 | 130 | CLAY | | | | | | |
| 130 | 145 | FINE SAND | | | | | | |
| 145 | 165 | COARSE SAND | | | | | | |
| | | | | | | | | |
| | | | | | | | | |

(If necessary, continue log on back of original form.)

**FOR OFFICE USE ONLY**

STATE 22 PARISH 023 LOCAL WELL NO. - 211
IDENTIFICATION NUMBER 29562009239 17
OWNER'S NAME
WELL DEPTH Ft. Use of Well
Date Completed MO. YR.
OWNER'S NO. Geologic Unit 112CHCTU
Proposed Daily Pumping Rate
AVAILABLE INFORMATION
CONTRACTOR'S NAME
SECTION TOWNSHIP 13S RANGE R3W
REVISED COORDINATES
HOLE DEPTH ELEV. 0005 QUAD. NO. 211A

Inspected By S.C. LANDRY
Date 1-31-91
Remarks

PUBLIC SUPPLY: (If well is for public-supply purpose please check one of the following to indicate principal category of public-supply use.)
☐ Municipal ☐ Therapeutic
☐ Rural ☐ Institutional/Government
☐ Commercial ☐ Other _____ Please Specify

INDUSTRIAL: (If well is for industrial purpose please check one of the following to indicate the standard industrial category representing the principal industrial use).
☐ Food and Kindred Products ☐ Paper and Allied Products
☐ Textile Mill Products ☐ Chemicals and Allied Products
☐ Lumber & Wood Products (Except Furniture). ☐ Petroleum Refining & Related Industries
☐ Other _____ Please Specify ☐ Primary Metal Products

023-211

(REV. 11/85)

DOTD'S COPY

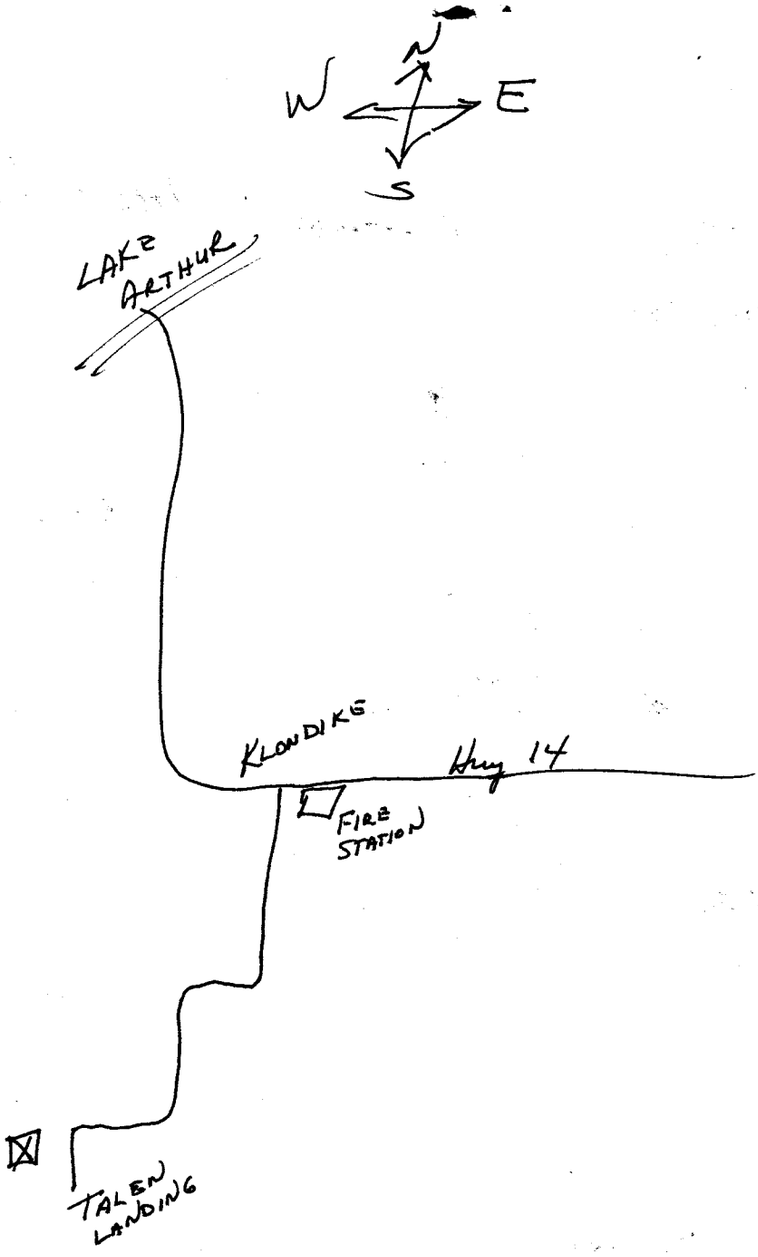


RECEIVED FEB 21 1991
RECEIVED AUG 31 1990
RECEIVED AUG 08 1990

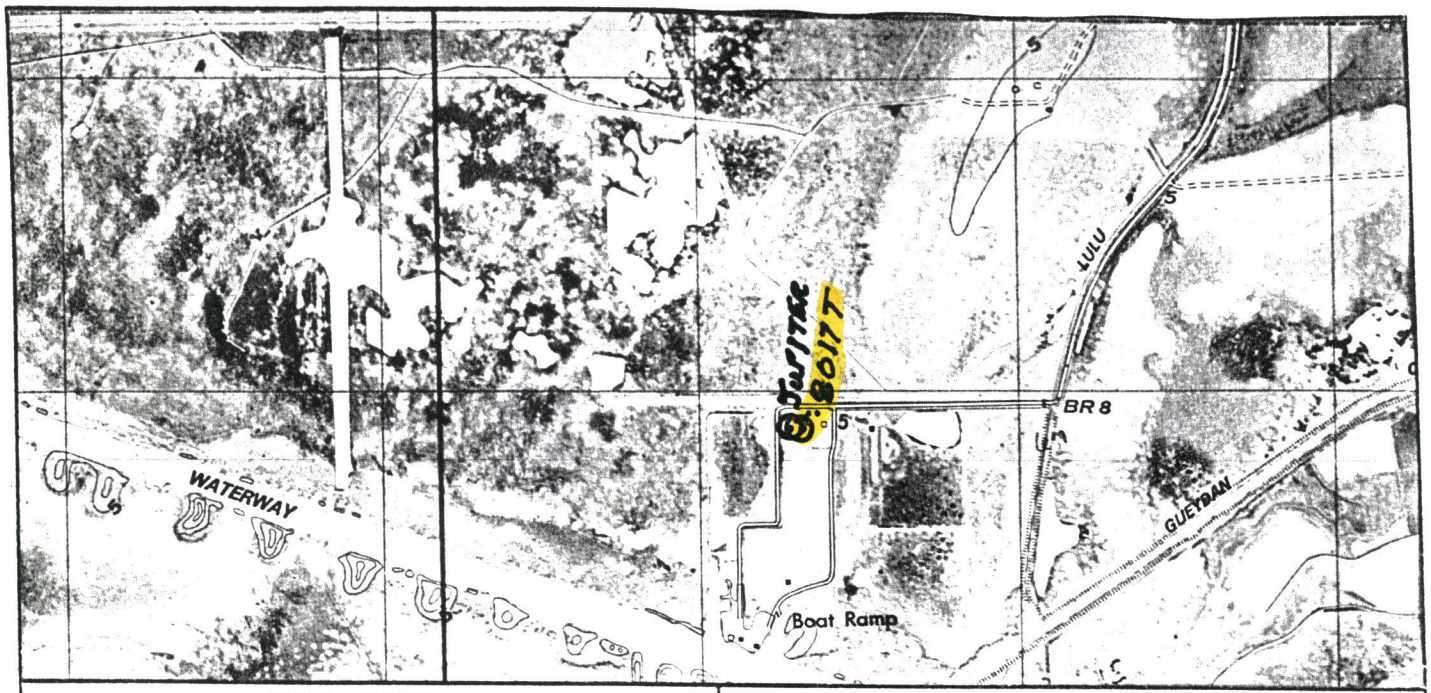


| WELL OWNER | WELL CONTRACTOR |
|---|---|
| Jupiter Energy Corp<br>PO Box 847<br>Lake Arthur, LA. 70549 | Maxim's Water Well Service<br>Rt. 1 Box 256 WWC-085<br>Welsh, La. 70591 |

| IDENTIFICATION NUMBER | TOWNSHIP | RANGE | QUAD. NAME | QUAD. NO. |
|---|---|---|---|---|
| 295620092391 7 | 13S | R3W | Mallard Bay, La. | 211A |

| SECTION NUMBER | GROUND ELEVATION | 5 | INSP. BY | Shane C. Landry |
|---|---|---|---|---|

~~80177~~
023-211

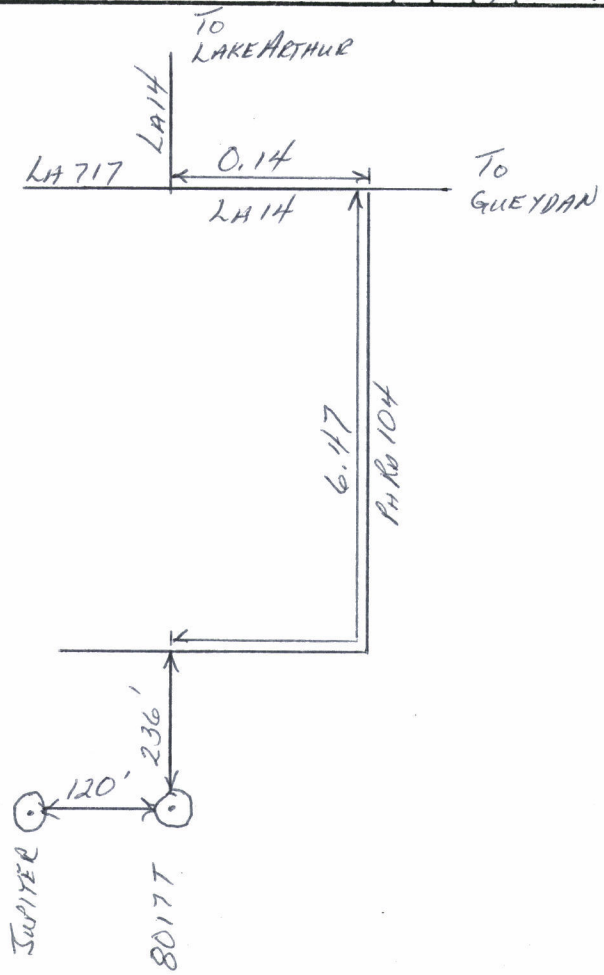


N

3473-3482

**DNR Moderate/High Risk Water Well Re-Assessment - June 2011**

**Date** 06/15/2011

**Parish** CAMERON

**Field Tech** BR

**Well ID Number** 023-211

**Current Owner**

**Contact Info**

**Address** (PR 1045) S. TALENS LANDING RD, GUEYDAN

**Well Type** - Domestic - Irrigation - Monitor - Other - Unknown - N/A

**Current Site Condition** - Abandoned - For Sale - For Rent - Maintained - Occupied - N/A

**Current Well Status** - Abandoned - Exposed - Standby - Inaccessible - Under Cover - P&A'd - N/A

**Current Well Condition** - Damaged - Destroyed - Functional - N/A

**Current Well Classification** - Active - Inactive - N/A

**Current Risk Status** - None - Low - Moderate - High - N/A

**Action Taken** - Bentonite Application - Capped - Sealed - Flagged - None

**Action Required** - DNR Visit - Capping - P&A - Site Clean Up - N/A

**Current Site Status** - Complete - Incomplete - N/A

**Comments**

PUMP STILL ATTACHED, WELL PIPE SOLID, SHED IS FALLING DOWN. IN SAME CONDITION AS IN 2006. I GUESS WE CALLED IT MODERATE BECAUSE IT IS ON AN OIL/GAS SITE, BUT I DON'T SEE THE HARM. IT, HOWEVER, HAS NOT BEEN HOOKED UP IN 3 YRS, SO I DON'T SEE THE HARM IN A P&A EITHER.

HARVEST PIPELINE CO.
IN CASE OF EMERGENCY
CALL COLLECT
(713) 209-2400
15 JUN 2011

15 JUN 2011

15 JUN 2011

15 JUN 2011

15 JUN 2011
W:092 39'18.04"
N:029 56'20.60"

15 JUN 2011
W:092 39'18.01"
N:029 56'20.60"

15 JUN 2011
W:092 39'18.00"
N:029 56'20.61"

15 JUN 2011
W:092 39'17.80"
N:029 56'20.56"

15 JUN 2011
W:092 39' 18.64"
N:029 56' 22.06"

STOP
ALL PERSONNEL MUST
REPORT TO OFFICE
UPON ENTRY OF
THIS PLANT.
15 JUN 2011
W:092 39'18.42"
N:029 56'22.72"