LOUISIANA DEPARTMENT OF TRANSPORTATION AND DEVELOPMENT
OFFICE OF PUBLIC WORKS
WATER-WELL REGISTRATION (State Act 535 (1972))

Form Completed By: James Anthony 7/30/85 (Name) (Date)
Lacombe La (Address)
James Anthony (Signature)

PLEASE PRINT OR TYPE WHEN COMPLETING THIS FORM
MAIL ORIGINAL TO
Department of Transportation and Development
Office of Public Works
P. O. BOX 44155
BATON ROUGE, LA. 70804
For Details Regarding Entries on This Form, SEE INSTRUCTIONS.

(Check Appropriate Boxes)
If well is new does it replace an existing well? YES ☐ NO ☐ Is well gravel-packed? YES ☐ NO ☐

1. Well Owner: PETE LOUERDE
Address: Rt 6 Box 244EH
NEW ORLEANS LA 70129
Owner's Well Number or Name (If Any)

2. LOCATION OF WELL: Parish: ORLEANS, Section: 28, Township: 11S
Range: 14E Well is Near, NEW ORLEANS Approximately 2½ miles from North of
CHEF BRIDGE on West Side of Hwy 90
(Crossroads, Town, City, Railroad, Any Landmark, etc.)

USE REVERSE SIDE OF ORIGINAL FOR A SKETCH LOCATION OF WELL

3. WELL INFORMATION: Ground Elevation 0 ft. M.S.L., Depth of Hole: 600 ft.
Diameter of Hole 5 in. Depth of Completed Well: 600 ft.
Date Completed: 7-22-85 by
(Give Name and Address of Water Well Contractor) M. C. ANTHON WATERWELL CONTRACTOR
Route 2 Box 1425
LACOMBE, LOUISIANA 70445

4. CASING AND SCREEN INFORMATION:
CASING: TYPE PVC sch 40
2 in. from 0 ft. to 570 ft.
in. from ft. to ft.
Extension Pipe 2 in. from 590 ft. to 600 ft.
SCREEN: TYPE PVC sch 80 sawcut
2 in. from 570 ft. to 590 ft.
in. from ft. to ft.
Give details on size and length of casing cemented and method used to cement. 2" casing cemented 10' by pouring cement against packer.

5. WATER LEVEL AND YIELD INFORMATION: On 7-22-85 (Date) the static water level in well was 35 ft. ☒ below ☐ above ground level How determined? by dropping an air line down well The well yielded 25 gpm with a draw down of ft. after hours of continuous pumping on (date). Describe how yield was measured air compressed into a measuring pit. It is planned to pump the well at a rate 25 gpm for 1 hours per day for 365 days per year. Proposed average daily pumping rate: 1500 gallons. Motor HP Pump setting. ft.

6. USE OF WELL **(Check Appropriate Box)**
Irrigation/Agricultural ☐ Industrial ☐ Public Supply ☐ Domestic/Rural ☒ Power Generation ☐
(If industrial or public supply is checked please see bottom of this form)
OTHER **(Please Specify)**

7. AVAILABLE INFORMATION **(Check Appropriate Boxes)**

	YES	NO
Is an electrical log or other borehole geophysical log available?	☐	☒
Is a driller's log available? (Complete bottom of form)	☒	☐
Is a mechanical analysis of the drill cuttings available?	☐	☒
Is a chemical analysis of water available?	☐	☒
Is a biological or bacteriological analysis available?	☐	☒
Are aquifer test results available?	☐	☒

(If yes, please attach a copy of log)

8. ABANDONMENT INFORMATION:

	YES	NO
If this is a replacement well has owner been informed by contractor of need to plug abandoned well?	☐	☐
Has the owner been informed of state regulations requiring the plugging and (or) sealing of all abandoned wells?	☐	☐

9. REMARKS (Such as engineer, pump information, acreage irrigated, etc.)

10. DRILLER'S LOG (Description and color of cuttings, such as, shale, sand, etc. in feet below ground level)

FROM	TO	DESCRIPTION	FROM	TO	DESCRIPTION	FROM	TO	DESCRIPTION
0	10	clay	390	410	clay			
10	75	sand	410	500	sand			
75	160	clay	500	530	clay			
160	190	sand	530	600	sand			
190	320	clay						
320	390	sand						

(If necessary, continue log on back of original form.)

PUBLIC SUPPLY: (If well is for public-supply purpose please check one of the following to indicate principal category of public-supply use.)
☐ Municipal ☐ Therapeutic
☐ Rural ☐ Institutional/Government
☐ Commercial ☐ Other _____ Specify

INDUSTRIAL: (If well is for industrial purpose please check one of the following to indicate the standard industrial category representing the principal industrial use).
☐ Food and Kindred Products ☐ Paper and Allied Products
☐ Textile Mill Products ☐ Chemicals and Allied Products
☐ Lumber & Wood Products (Except Furniture). ☐ Petroleum Refining & Related Industries
☐ Other _____ ☐ Primary Metal Products

LDPW-GW-1 (R 1/78)

DO NOT USE—OFFICE USE ONLY

STATE 22 (1 2) PARISH 071 (3 5) LOCAL WELL NO. -05 (6 11) 50117
IDENTIFICATION NUMBER 300447089473301 (12 26)
OWNER'S NAME PETE LOUERDE (27 41)
WELL DEPTH 590 (42 45) Ft. Use of Well H (46) -- (47 48)
Date Completed MO. 07 YR. 85 (49 52) OWNER'S NO. (53 56)
Geologic Unit 112GZNO (57 64)
Registration Status (65) Proposed Daily Pumping Rate 1500 (66 72)
AVAILABLE INFORMATION L (73 74) (75) (76) (77) (78)
Additions, Changes or Deletions (79) Card No. 1 (80)

REFER TO INSTRUCTION FOR CODES
Coded By M. STACK on 9-12-85
Location Verified On 9-12-85
By M. STACK
The Correct Location is
Remarks Sec 28 T11S R14E Quad. 191 ANTHON M.C.

	YES	NO
Copy of Registration Form to USGS	☐	☐
Copy of Form to Water Comm.	☐	☐

071-50112

LA. OFFICE OF PUBLIC WORKS

RECEIVED AUG 12 1985
RECEIVED SEP 19 1985
DOTD
DISTRICT 02
85 AUG 19 A10:36

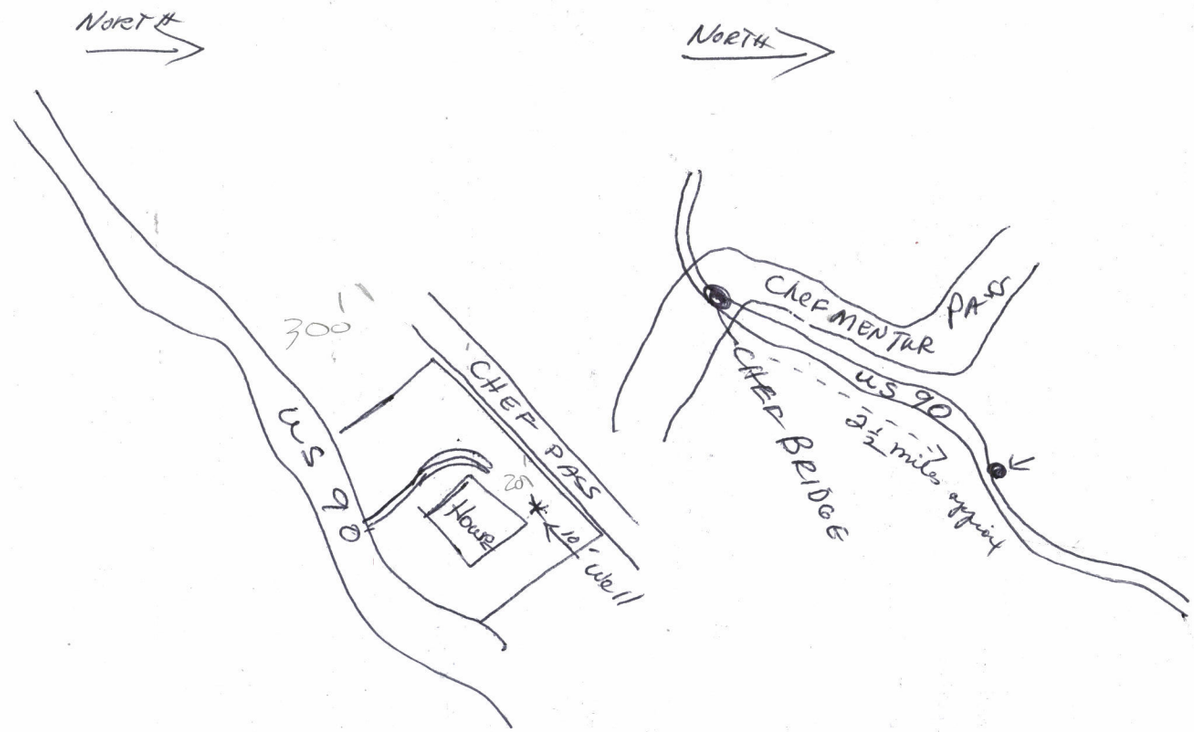

WATER WELL STATUS REPORT

DISTRICT 02

DATE: 8-15-00 WELL NO.: 50112

OWNER'S NAME: PETE LOVERDE

MAILING ADDRESS: RT 6 BOX 244 EH N.O. LA. 70129

TELEPHONE:

ORIGINAL LATITUDE: 30°04'47" REVISED LATITUDE: 30°04'46"

ORIGINAL LONGITUDE: 89°47'33" REVISED LONGITUDE: 89°47'33"

WELL USE: DOMESTIC

COMMENTS: WELL IS ACTIVE AND IN USE

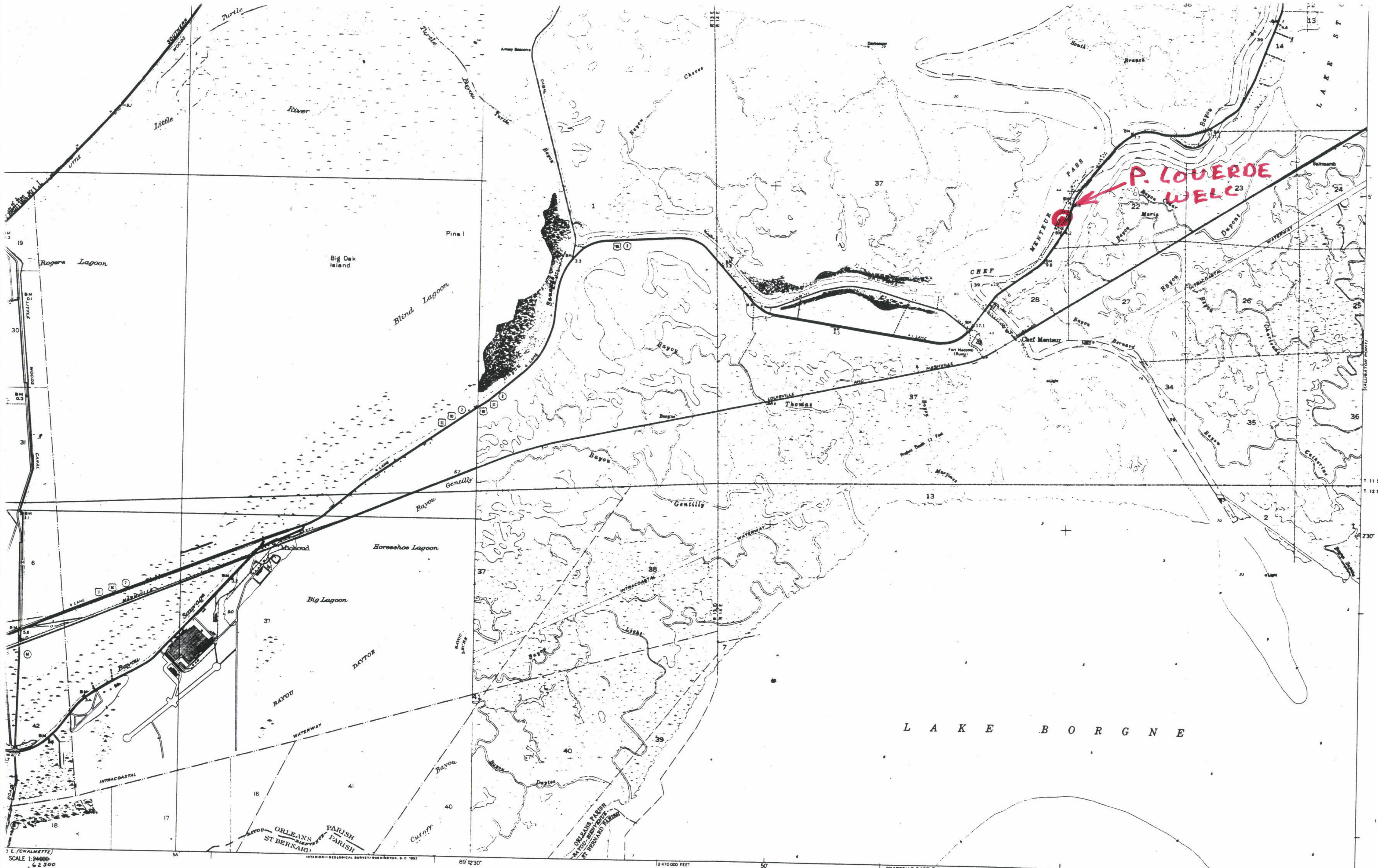

SCALE 1:~~24000~~ 62500

ROAD CLASSIFICATION

Heavy-duty — 4 LANE | 6 LANE — Light-duty

Medium-duty — 4 LANE | 6 LANE — Unimproved dirt

U.S. Route ○ State Route

Mapped, edited, and published by the Geological Survey

Control by USC&GS and Louisiana Geodetic Survey

Culture and drainage in part compiled from aerial photographs. Topography by plane-table surveys 1935. Culture revised 1951

Hydrography from USC&GS Chart 1268, 1940

Polyconic projection. 1927 North American datum

10,000-foot grid based on Louisiana coordinate system, south zone

Dashed land lines indicate approximate locations

City boundary of New Orleans and Orleans Parish are coextensive

191-A B C & D

LITTLE WOODS, LA.

N3000-W8952.5/7.5

1951

...ERAL CENTER, DENVER, COLORADO OR WASHINGTON 25, D.C.
...RTMENT OF PUBLIC WORKS, BATON ROUGE 4, LOUISIANA
...G MAPS AND SYMBOLS IS AVAILABLE ON REQUEST

TRUE NORTH / MAGNETIC NORTH

APPROXIMATE MEAN DECLINATION, 1951

SCALE 1:~~24000~~ 62500

CONTOUR INTERVAL 5 FEET

DATUM IS MEAN SEA LEVEL

DEPTH CURVES AND SOUNDINGS IN FEET—DATUM IS MEAN LOW WATER

SHORELINE SHOWN REPRESENTS THE APPROXIMATE LINE OF MEAN HIGH WATER

THE AVERAGE RANGE OF TIDE IS APPROXIMATELY 1 FOOT

FOR SALE BY U. S. GEOLOGICAL SURVEY, FEDERAL CENTER, DENVER, COLORADO OR WASHINGTON 25, D. C.
AND BY THE STATE OF LOUISIANA, DEPARTMENT OF PUBLIC WORKS, BATON ROUGE 4, LOUISIANA

ROAD CLASSIFICATION

Heavy-duty — Light-duty

Medium-duty — Unimproved dirt

U. S. Route ○ State Route

CHEF MENTEUR, LA.

SE/4 CHEF MENTEUR 15' QUADRANGLE

N3000 - W8945/7.5

1951

191

DOTD 03-40-7155
6/84

STATE OF LOUISIANA
DEPARTMENT OF TRANSPORTATION AND DEVELOPMENT
ENGINEERING COMPUTATIONS

Page No. 1

PARISH Orleans	COMPUTED BY	DATE
SUBJECT Pete Louerde Water well Location	CHECKED BY M. Stack	DATE 9-12-85

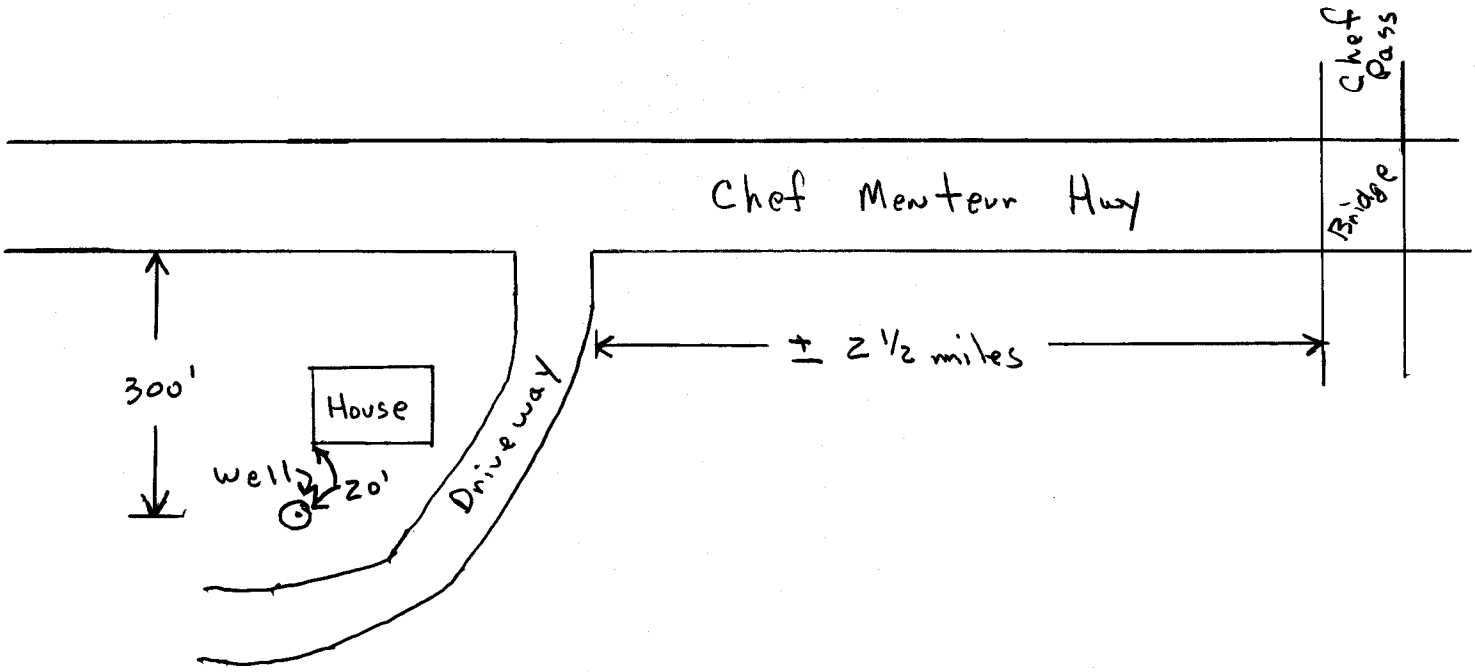

3169-3173

DNR Moderate/High Risk Water Well Re-Assessment - June 2011

Date 06/09/2011

Parish ORLEANS

Field Tech BR

Well ID Number 071-50112

Current Owner

Contact Info

Address

HWY 90, NOLA

Well Type - Domestic - Irrigation - Monitor - Other - Unknown - N/A

Current Site Condition - Abandoned - For Sale - For Rent - Maintained - Occupied - N/A

Current Well Status - Abandoned - Exposed - Standby - Inaccessible - Under Cover - P&A'd - N/A

Current Well Condition - Damaged - Destroyed - Functional - N/A

Current Well Classification - Active - Inactive - N/A

Current Risk Status - None - Low - Moderate - High - N/A

Action Taken - Bentonite Application - Capped - Sealed - Flagged - None

Action Required - DNR Visit - Capping - P&A - Site Clean Up - N/A

Current Site Status - Complete - Incomplete - N/A

Comments

WELL IN SOME CONDITION IN 2008. DUCT TAPED THE PIPE END. NO HOUSE ON ABANDONED LOT, OWNER UNKNOWN, NO MAILBOX EITHER SO ADDRESS UNKNOWN.

6 JUN 2011

9 JUN 2011
W:089 47' 32.82"
N:030 04' 48.30"

9 JUN 2011
W:089 47'32.79"
N:030 04'48.24"

9 JUN 2011
W:089 47'32.85"
N:050 04'47.93"

9 JUN 2011
W:089°47'32.88"
N:030°04'47.90"