LOUISIANA DEPARTMENT OF TRANSPORTATION AND DEVELOPMENT
OFFICE OF PUBLIC WORKS
WATER-WELL REGISTRATION (State Act 535 (1972))

(Check Appropriate Boxes)
If well is new does it replace an existing well? YES [X] NO [ ] Is well gravel-packed? YES [ ] NO [X]

1. Well Owner: ST. NICHOLAS OF MYRA CATHOLIC CHURCH
Address: C/O A.J. MARGIOTTA, RT6, BOX 231-K
NEW ORLEANS, LA 70129
Owner's Well Number or Name (If Any)

2. LOCATION OF WELL: Parish: ORLEANS Section: 28, Township: 11S
Range: 14E Well is Near, NEW ORLEANS Approximately 1 1/2 miles from NORTH END
OF CHER BRIDGE on U.S. Hwy 90
(Crossroads, Town, City, Railroad, Any Landmark, etc.)

USE REVERSE SIDE OF ORIGINAL OF FORM TO SKETCH LOCATION OF WELL

3. WELL INFORMATION: Ground Elevation Unknown ft. M.S.L., Depth of Hole: 490' ft.
Diameter of Hole 4 1/2 in. Depth of Completed Well: 490' ft.
Date Completed: 7-24-85 by
(Give Name and Address of Water Well Contractor) M. C. ANTHON WATERWELL CONTRACTOR
Route 2 Box ~~#6~~ 1425
LACOMBE, LOUISIANA 70445

4. CASING AND SCREEN INFORMATION:
CASING: TYPE Sch 40 PVC PLASTIC
2 in. from 0 ft. to 450 ft.
2 in. from 480 ft. to 490 ft.
in. from ft. to ft.
SCREEN: TYPE Sch 80 PVC SAWCUT
2 in. from 450 ft. to 480 ft.
in. from ft. to ft.
in. from ft. to ft.
Extension Pipe in. from ft. to ft.
Give details on size and length of casing cemented and method used to cement. CASING cemented to 10' Depth By pouring cement grout 10' against RUBBER formation PACKER

5. WATER LEVEL AND YIELD INFORMATION: On 7/22 (Date) the static water level in well was 35 ft. [X] below [ ] above GROUND LEVEL How determined? physical measurement with air line The well yielded 25 gpm with a draw down of unknown ft. after 4 hours of continuous pumping on (date) 7/22. Describe how yield was measured pumped by AIR INTO measuring pit. It is planned to pump the well at a rate gpm for hours per day for days per year. Proposed average daily pumping rate: Domestic gallons. Motor HP 3/4 Pump setting. SURFACE ft.
Deep well set set 60' ~~DEAD~~

6. USE OF WELL **(Check Appropriate Box)**
Irrigation/Agricultural [ ] Industrial [ ] Public Supply [ ] Domestic/Rural [X] Power Generation [ ]
(If industrial or public supply is checked please see bottom of this form)
OTHER **(Please Specify)**

7. AVAILABLE INFORMATION **(Check Appropriate Boxes)**

	YES	NO
Is an electrical log or other borehole geophysical log available?	[ ]	[X]
Is a driller's log available? (Complete bottom of form)	[X]	[ ]
Is a mechanical analysis of the drill cuttings available?	[ ]	[X]
Is a chemical analysis of water available?	[ ]	[X]
Is a biological or bacteriological analysis available?	[ ]	[X]
Are aquifer test results available?	[ ]	[X]

(If yes, please attach a copy of log)

8. ABANDONMENT INFORMATION:

	YES	NO
If this is a replacement well has owner been informed by contractor of need to plug abandoned well?	[ ]	[ ]
Has the owner been informed of state regulations requiring the plugging and (or) sealing of all abandoned wells?	[ ]	[ ]

9. REMARKS (Such as engineer, pump information, acreage irrigated, etc.) Well is used for supplying the House trailer the priest lives in. There is no water in the Church at all -

10. DRILLER'S LOG (Description and color of cuttings, such as, shale, sand, etc. in feet below ground level)

FROM	TO	DESCRIPTION	FROM	TO	DESCRIPTION	FROM	TO	DESCRIPTION
0	35	clay	485	490	clay			
35	190	SAND						
190	220	clay						
220	275	SAND						
275	405	clay						
405	485	SAND						

(If necessary, continue log on back of original form.)

PUBLIC SUPPLY: (If well is for public-supply purpose please check one of the following to indicate principal category of public-supply use.)
[ ] Municipal [ ] Therapeutic
[ ] Rural [ ] Institutional/Government
[ ] Commercial [ ] Other _____ Specify

INDUSTRIAL: (If well is for industrial purpose please check one of the following to indicate the standard industrial category representing the principal industrial use).
[ ] Food and Kindred Products [ ] Paper and Allied Products
[ ] Textile Mill Products [ ] Chemicals and Allied Products
[ ] Lumber & Wood Products (Except Furniture). [ ] Petroleum Refining & Related Industries
[ ] Other _____ [ ] Primary Metal Products

LDPW-GW-1 (R 1/78)

Form Completed By:
JAMES ANTHON 7/30/85
(Name) (Date)
LACOMBE LA
(Address)
James Anthon
(Signature)

PLEASE PRINT OR TYPE WHEN COMPLETING THIS FORM
MAIL ORIGINAL TO
Department of Transportation and Development
Office of Public Works
P. O. BOX 44155
BATON ROUGE, LA. 70804
For Details Regarding Entries on This Form, SEE INSTRUCTIONS.

DO NOT USE—OFFICE USE ONLY

STATE 22 (1–2) PARISH 071 (3–5) LOCAL WELL NO. -50242 (6–11)
IDENTIFICATION NUMBER 30045508947302 (12–26)
OWNER'S NAME ST. NICK OF MYRA (27–41)
WELL DEPTH 490 Ft. (42–45) Use of Well H (46) -- (47–48)
Date Completed MO. 07 YR. 85 (49–52) OWNER'S NO. (53–56)
Geologic Unit (57–64)
Registration Status (65) Proposed Daily Pumping Rate (66–72)
AVAILABLE INFORMATION: (73) (74) L (75) (76) (77) (78)
Additions, Changes or Deletions (79) Card No. 1 (80)

REFER TO INSTRUCTION FOR CODES
Coded By M. STACK on 2-12-86
Location Verified On 2-12-86
By M. STACK
The Correct Location is

Remarks T11S R14E Sec. 28
QUAD. 191
ANTHON M.C.

	YES	NO
Copy of Registration Form to USGS	[ ]	[ ]
Copy of Form to Water Comm.	[ ]	[ ]

071-50242

LA. OFFICE OF PUBLIC WORKS

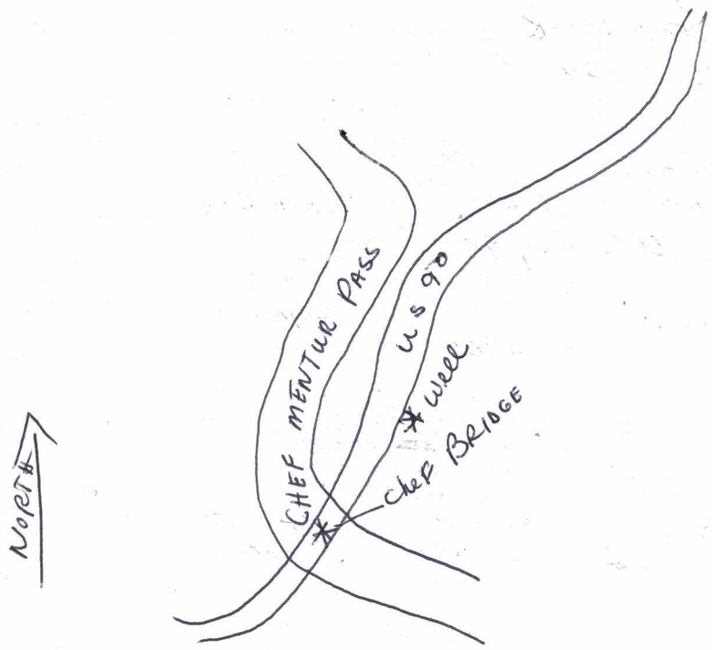

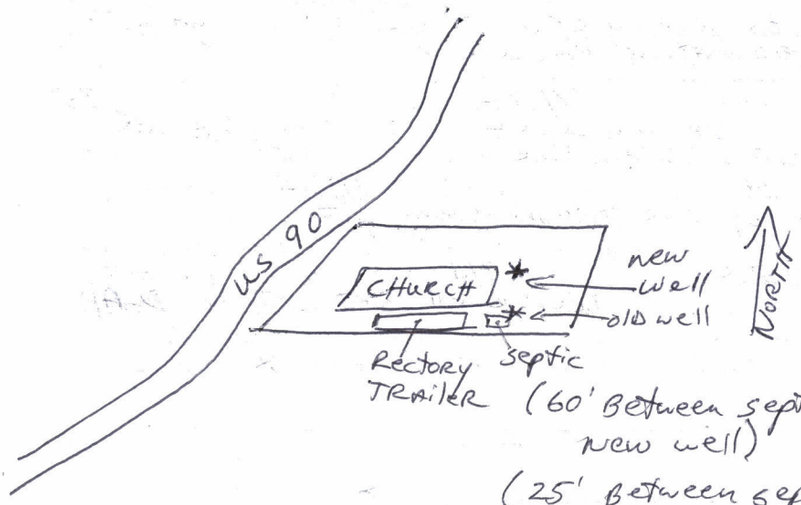

(60' Between septic AND new well)

(25' Between septic AND old well)

(45' Between old well AND new well)

RECEIVED JAN 16 1986
RECEIVED FEB 19 1986
DOTD DISTRICT 02
86 JAN 21 P3:21

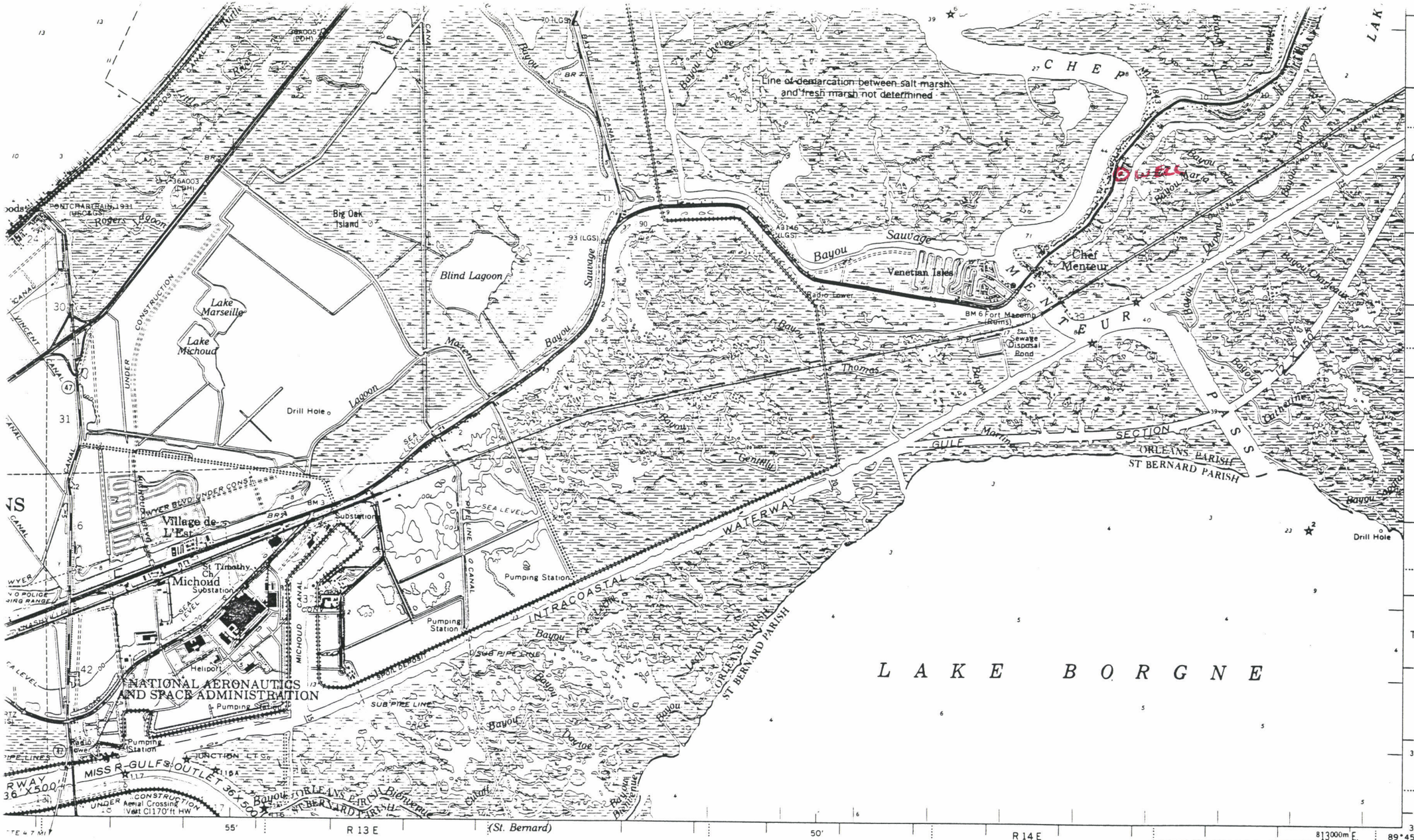

River Commission

ods, North Shore
tography 1965.

gineer Dis-

Scale 1:62,500

1 ½ 0 1 2 3 4 Miles

3000 0 3000 6000 9000 12000 15000 18000 21000 Feet

1 .5 0 1 2 3 4 5 Kilometers

Contour Interval 5 feet

GN

1°27' OR 26 MILS

4°45' OR 84 MILS

TRUE NORTH

MAGNETIC NORTH

GRID DECLINATION FOR CENTER OF THE SHEET FOR THE UNIVERSAL TRANSVERSE MERCATOR GRID, ZONE 15, 1°34' OR 28 MILS EAST

LEGEND

Levee		Levee Station	LS
Secondary Levee		Towhead	TH
Retards and dikes		Gaging Station	●
Revetment			

ROAD DATA 1969

PRINTED BY ARMY M.R.C., VICKSBURG, MISS. 2-74 1208

QUAD 191

DOTD 93-40-7155
6/84

STATE OF LOUISIANA
DEPARTMENT OF TRANSPORTATION AND DEVELOPMENT
ENGINEERING COMPUTATIONS

PARISH ORLEANS	COMPUTED BY	DATE 2-12-86
SUBJECT ST. NICHOLAS OF MYRA CATHOLIC CHURCH	CHECKED BY M. STALK	DATE

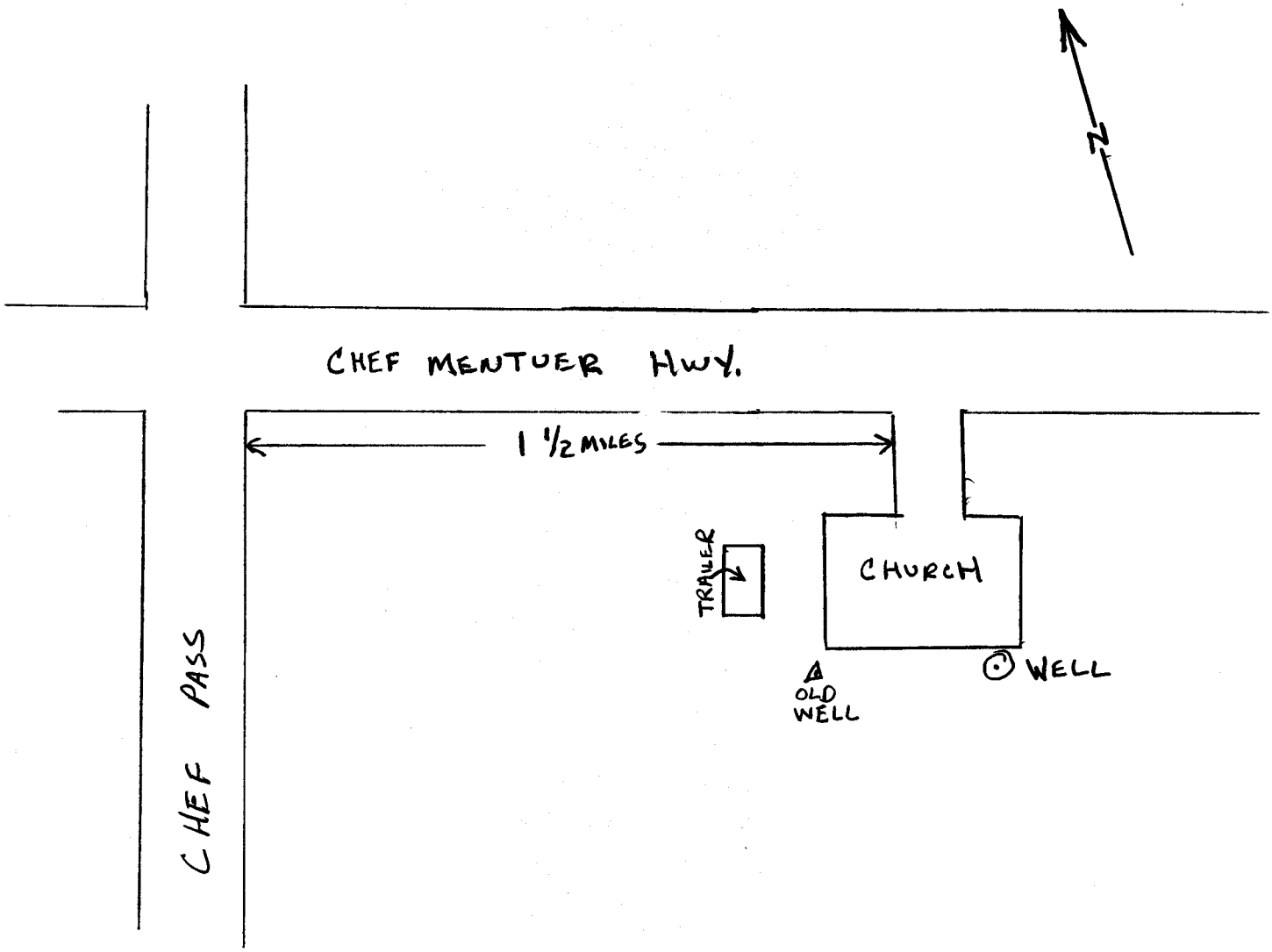

RECEIVED FEB 19 1986

3177-3183

DNR Moderate/High Risk Water Well Re-Assessment - June 2011

Date 06/09/2011

Parish ORLEANS

Field Tech BR

Well ID Number 071-50242

Current Owner

Contact Info

Address

HWY 90, NOLA

Well Type - Domestic - Irrigation - Monitor - Other - Unknown - N/A

Current Site Condition - Abandoned - For Sale - For Rent - Maintained - Occupied - N/A

Current Well Status - Abandoned - Exposed - Standby - Inaccessible - Under Cover - P&A'd - N/A

Current Well Condition - Damaged - Destroyed - Functional - N/A

Current Well Classification - Active - Inactive - N/A

Current Risk Status - None - Low - Moderate - High - N/A

Action Taken - Bentonite Application - Capped - Sealed - Flagged - None

Action Required - DNR Visit - Capping - P&A - Site Clean Up - N/A

Current Site Status - Complete - Incomplete - N/A

Comments

ABANDONED LOT, NO HOUSE, NO MAILBOX - OWNER AND ADDRESS ARE UNKNOWN. WELL IN SAME CONDITION AS IN 2008.

9 JUN 2011
W.089 47'29.55"
N.030 04'52.97"

9 JUN 2011
W:089 47'30.64"
N:030 04'55.75"

9 JUN 2011
W:088 47'30.54"
N:030 04'55.98"

9 JUN 2011
W:089 47'30.48"
N:030 04'55.96"

9 JUN 2011
W:089 47'30.31"
N:030 04'56.07"

9 JUN 2011
W:089 47'30.25"
N:030 04'56.06"

9 JUN 2011
W:089 47'28.54"
N:030 04'55.84"