071-5732z

LOUISIANA DEPARTMENT OF TRANSPORTATION AND DEVELOPMENT
WATER RESOURCES SECTION
WATER WELL REGISTRATION SHORT FORM (DOTD-GW-1S)

PLEASE PRINT IN INK OR TYPE WHEN COMPLETING THIS FORM

1. USE OF WELL (Check Appropriate Box)
   [X] DOMESTIC [ ] RIG SUPPLY [ ] MONITORING [ ] HEAT PUMP SUPPLY
   [ ] HEAT PUMP HOLE [ ] ABANDONED PILOT HOLE [ ] OTHER _____ (Please Specify)
2. WELL OWNER Dorothy ABBA PHONE (504 277-9036
3. ADDRESS 3901 Jean Lafitte Pky, Chalmette, LA. 70043
4. OWNER'S WELL NUMBER OR NAME (if any) _____
5. DATE COMPLETED 3-13-92 DEPTH OF HOLE 440 FT., DEPTH OF WELL 440 FT.
6. STATIC WATER LEVEL 32 FT. BELOW GROUND SURFACE MEASURED ON 3-13-92 (Date)
7. CASING 2 IN. [ ] STEEL OR [X] PVC SCH. 40 LENGTH 420 FT.
8. SCREEN 2 IN. [ ] STEEL OR [X] PVC SCH. 40 SLOT SIZE .008 LENGTH 20 FT.
9. CEMENTED FROM 10 FT. TO GROUND SURFACE, USING [ ] PUMP-DOWN METHOD OR [X] GRAVITY METHOD
10. LOCATION OF WELL: PARISH ~~New~~ Orleans WELL IS NEAR, New Orleans (Town or City)
    APPROXIMATELY 4 1/2 MILES FROM Rigolette Bridge going South Toward (Crossroads, Railroad, Any Landmark, etc.)
    Chet on Rt side Between "Alway Under Construction" and "Its About Time" (Please draw sketch on back of Original)
11. REMARKS: NO - Hook - up To Pump
12. DRILLER'S LOG (Description and color of cuttings, such as shale, sand, etc, in feet)

FROM	TO	DESCRIPTION	FROM	TO	DESCRIPTION
0	172	Clay			
172	252	Sand			
252	320	Clay			
320	400	Sand			
400	410	Clay			
410	440	Sand			

13. FOR HEAT PUMP HOLES ONLY: AVG. DEPTH _____ FT., NUMBER OF HOLES _____
    TUBING MATERIAL [ ] PVC, [ ] PE, [ ] PB, [ ] OTHER _____
14. ABANDONMENT INFORMATION: DOES THE NEW WELL REPLACE AN EXISTING WELL? YES [ ] NO [X]

(REV. 11/85) DOTD'S COPY

Richard Chabreck Well Serv.
Name of Water Well Contractor

LICENSE NUMBER WWC — 036

Richard Chabreck 3/31/92
Authorized Signature Date

MAIL ORIGINAL TO:
LOUISIANA DEPARTMENT OF TRANSPORTATION AND DEVELOPMENT
ATTN: CHIEF - WATER RESOURCES SECTION
P.O. BOX 94245
BATON ROUGE, LA 70804-9245
(504) 379-1434

FOR OFFICE USE ONLY

STATE 22 PARISH 071 LOCAL WELL NO. -5732Z

59
IDENTIFICATION NUMBER 300757089454201

OWNERS NAME ABBA DOROTHY

WELL DEPTH 440 Ft. Use of Well H

Date Completed MO. YR. 0392

OWNER'S NO. Geologic Unit

CONTRACTOR'S NAME RICHARD CHABRECK

SECTION 39 TOWNSHIP 11S RANGE 14E

HOLE DEPTH 440 ELEV. 0 QUAD. NO. 191B

Inspected By Maurice Johnson
Date 9/17/92
Remarks

N
4

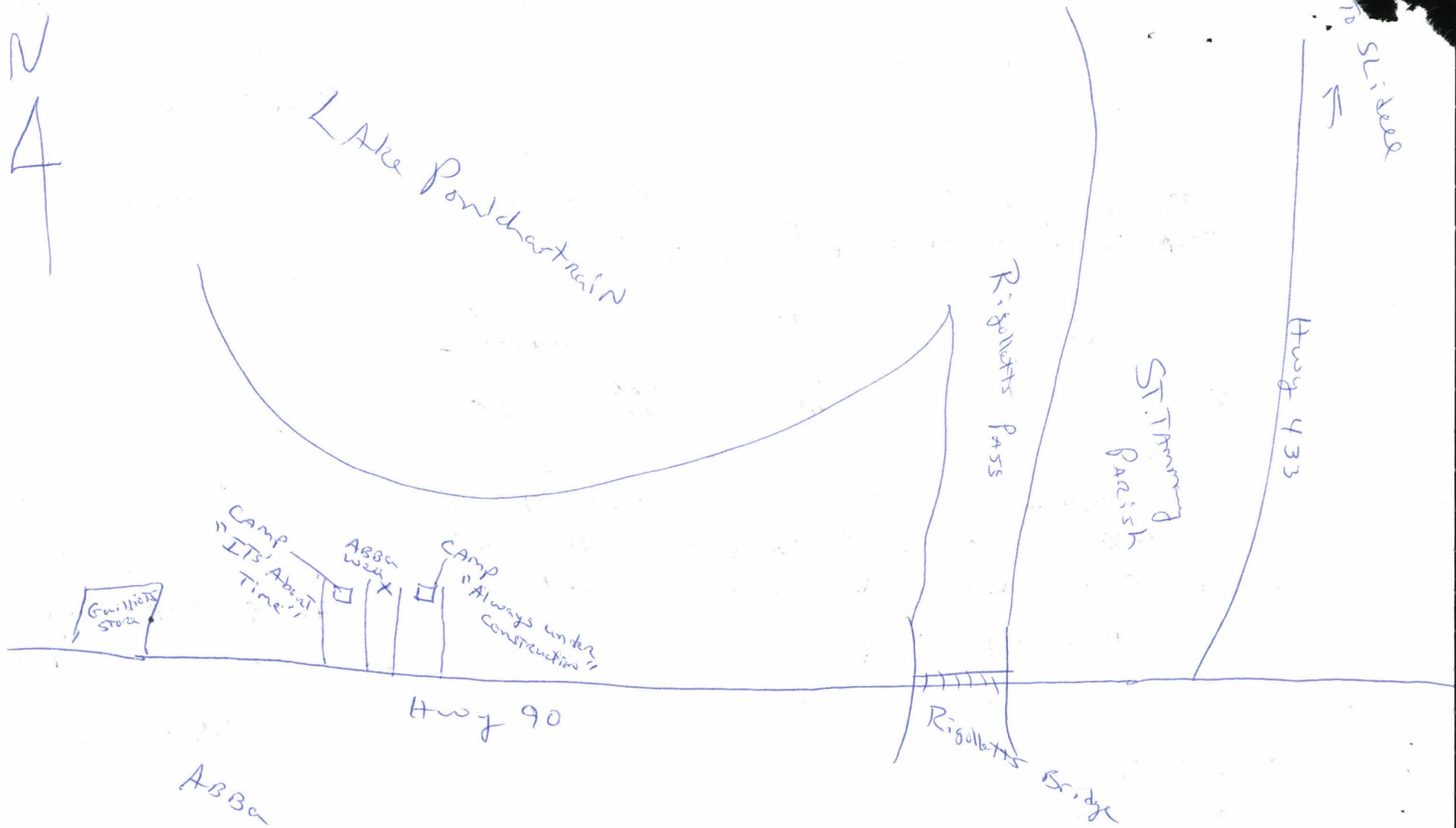

Abba Well is in Between
The Two Camps named
above and no mailing
Address is available.

RECEIVED OCT 1 6 1992
RECEIVED APR 0 6 1992

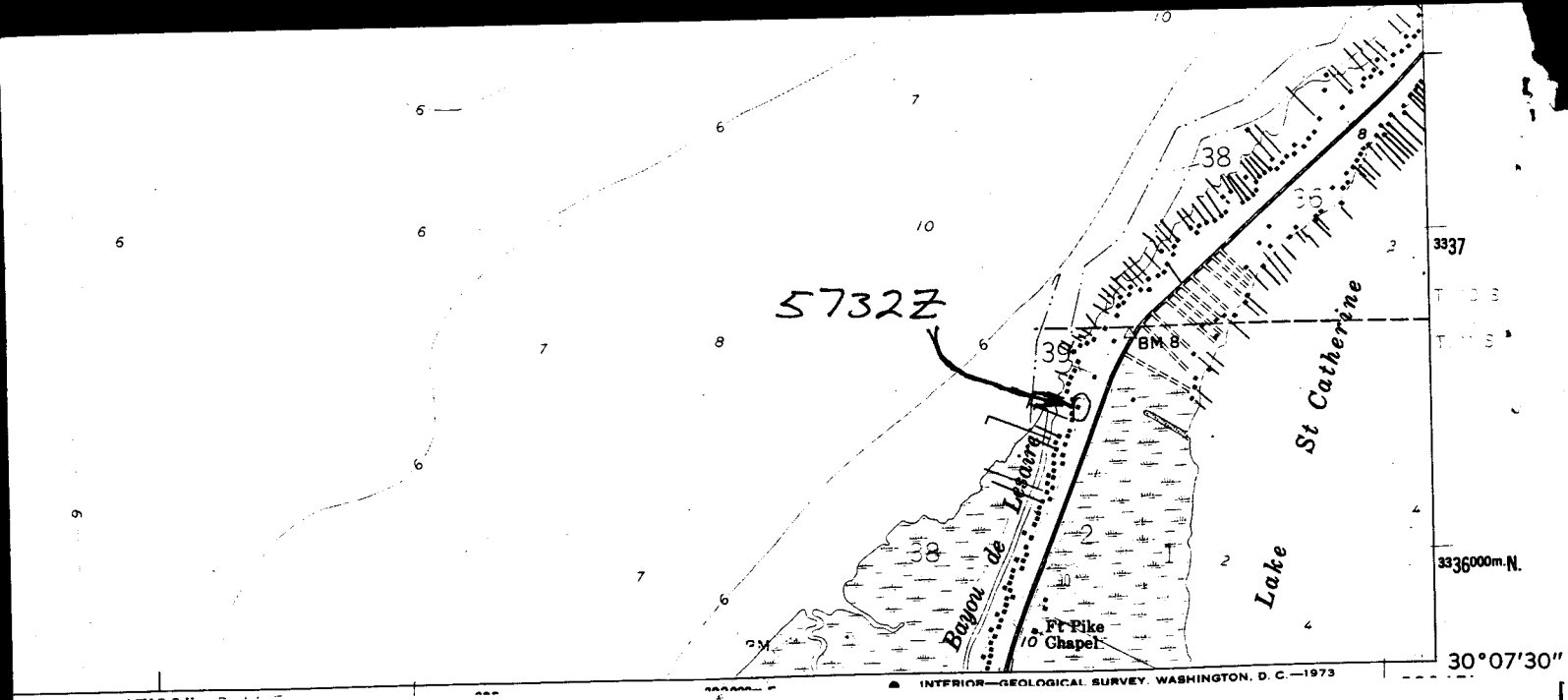

5732 Z
ORLEANS PARISH

LAKE PONTCHARTRAIN

CAMP

25 Ft

PUMP HOUSE & WELL

800 Ft

N

5.7/10 MILES

U.S. HWY 90

CHEF MENTEUR PASS

BRIDGE

LAKE CATHERINE

RECEIVED OCT 1 6 1992

**** LATITUDE & LONGITUDE DETERMINATION ****

1

DOROTHY ABBA

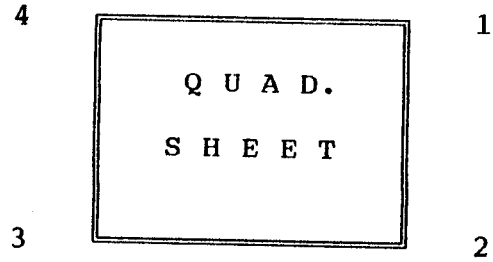

ENTER SERIES (A) 7.5 Min. OR (B) 15 Min. a
CHOOSE CORNER OF QUAD SHEET TO SCALE FROM (1,2,3 or 4) 2
ENTER DISTANCE SCALED WEST (use 50 scale) 9.15
ENTER DISTANCE SCALED NORTH (use 50 scale) 6.80
ENTER LATITUDE OF MAP CORNER (dd.mmss) 30.0730
ENTER LONGITUDE OF MAP CORNER (dd.mmss) 89.4500

LATITUDE OF POINT = 30 ° 7 ' 57 "
LONGITUDE OF POINT = 89 ° 45 ' 42 "

3083-3088

DNR Moderate/High Risk Water Well Re-Assessment - June 2011

Date 06/08/2011

Parish ORLEANS

Field Tech BR

Well ID Number 071-57322

Current Owner

Contact Info

Address

25015 HWY 90, NOLA OR ADJACENT LOT ~~UNSURE ABOUT ADDRESS~~ (SPRAY PAINTED ON ROAD)

Well Type - Domestic - Irrigation - Monitor - Other - Unknown - N/A

Current Site Condition - Abandoned - For Sale - For Rent - Maintained - Occupied - N/A

Current Well Status - Abandoned - Exposed - Standby - Inaccessible - Under Cover - P&A'd - N/A

Current Well Condition - Damaged - Destroyed - Functional - N/A

Current Well Classification - Active - Inactive - N/A

Current Risk Status - None - Low - Moderate - High - N/A

Action Taken - Bentonite Application - Capped - Sealed - Flagged - None

Action Required - DNR Visit - Capping - P&A - Site Clean Up - N/A

Current Site Status - Complete - Incomplete - N/A

Comments

DUCT TAPE FROM 2008 MISSING, SO I RE-APPLIED TARP / DUCT TAPE. METAL PIPED WELL ON ABANDONED LOT, NO HOUSE LEFT.

8 JUN 2011
W:089 45' 20.69"
N:030 08' 16.67"

8 JUN 2011
W:089 45'41.91"
N:030 07'58.56"

8 JUN 2011
W:089 45'41.53"
N:030 07'58.57"

8 JUN 2011
W:089 45'41.62"
N:030 07'58.59"

8 JUN 2011
W:089 45'41.67"
N:030 07'58.60"

8 JUN 2011
W:089 45'41.71"
N:030 07'58.65"