071-60197

LOUISIANA DEPARTMENT OF TRANSPORTATION AND DEVELOPMENT
WATER RESOURCES SECTION
WATER WELL REGISTRATION SHORT FORM (DOTD-GW-1S)

PLEASE PRINT IN INK OR TYPE WHEN COMPLETING THIS FORM

1. USE OF WELL (Check Appropriate Box)
   [X] DOMESTIC [ ] RIG SUPPLY [ ] MONITORING [ ] PIEZOMETER [ ] RECOVERY
   [ ] HEAT PUMP HOLE [ ] HEAT PUMP SUPPLY [ ] ABANDONED PILOT HOLE [ ] OTHER _____ (Please Specify)
2. WELL OWNER Gerald Griffith PHONE (504) 662-5625
3. WELL OWNER'S ADDRESS 5665 Rosemary Place N.O. LA 70124
4. OWNER'S WELL NUMBER OR NAME (if any) _____
5. DATE COMPLETED 7-13-94 DEPTH OF HOLE 562 FT. DEPTH OF WELL 562 FT.
6. STATIC WATER LEVEL 20 FT. BELOW GROUND SURFACE MEASURED ON 7-13-94 (Date)
7. CASING 2 IN. [ ] METAL [X] PLASTIC [ ] OTHER LENGTH 552 FT.
8. SCREEN 2 IN. [ ] METAL [X] PLASTIC [ ] OTHER SLOT SIZE .010 LENGTH 10 FT.
9. CEMENTED FROM 50 FT. TO GROUND SURFACE, USING [X] PUMP DOWN METHOD OR [ ] GRAVITY METHOD
10. LOCATION OF WELL: PARISH ~~New~~ Orleans WELL IS NEAR, Rigolets (Town or City)
    APPROXIMATELY 1/4 MILES FROM Hwy 190 (Crossroads, Railroad, Any Landmark, etc.)
    (Please draw sketch on back of Original)
11. REMARKS: No pump or plumbing furnished
12. DRILLER'S LOG (Description and color of cuttings, such as shale, sand, etc. in feet)

FROM	TO	DESCRIPTION	FROM	TO	DESCRIPTION
0	20	brown clay			
20	35	white sand			
35	140	blue clay			
140	399	gray sand			
399	480	blue clay			
480	562	blue sand			

13. FOR HEAT PUMP ONLY: AVG. DEPTH _____ FT. NUMBER OF HOLES _____
14. ABANDONMENT INFORMATION: DOES THE NEW WELL REPLACE AN EXISTING WELL? YES [X] NO [ ]
15. NAME OF PERSON WHO DRILLED THE WELL: Reece Penton

(REV. 7/93)

DOTD'S COPY

Bud Penton Water Well Service
Name of Water Well Contractor

LICENSE NUMBER WWC-100

Reece Penton 8-7-94
Authorized Signature Date

MAIL ORIGINAL TO:
LOUISIANA DEPARTMENT OF TRANSPORTATION AND DEVELOPMENT
ATTN.: CHIEF - WATER RESOURCES SECTION
P.O. BOX 94245
BATON ROUGE, LA 70804-9245
(504) 379-1434

FOR OFFICE USE ONLY

PARISH 071 WELL NO. -60197

20 IDENTIFICATION NUMBER 10
300818089450401

REVISED COORDINATES

Geologic Unit

Use of Well H - -

SECTION 36 TOWNSHIP 10S RANGE 14E

ELEV. 8 QUAD. NO. 191B

INPUT BY: DZ DATE: 8-11-94

INSPECTED BY: Richard J. Stag DATE: 11-10-94

REMARKS: COORDINATES OBTAINED BY GPS

FOR MONITOR/PIEZO/RECOVERY WELLS ONLY

LATITUDE LONGITUDE

SECTION TOWNSHIP RANGE

ELEV. QUAD. NO.

SITE ADDRESS: _____

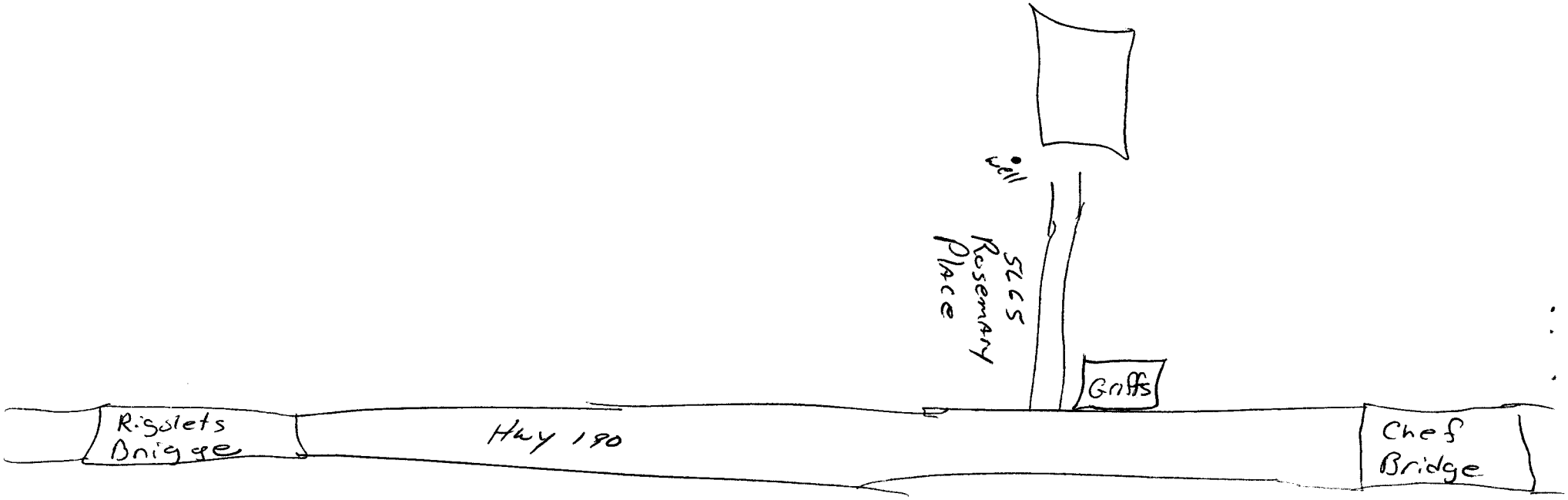

owner to cement old wall

RECEIVED AUG 10 1994

STATE OF LOUISIANA
DEPARTMENT OF TRANSPORTATION AND DEVELOPMENT
P. O. Box 94245
Baton Rouge, Louisiana 70804-9245

Water Resources Section

(504) 379-1434

EDWIN W. EDWARDS
GOVERNOR

JUDE W. P. PATIN
SECRETARY

September 20, 1994

Gerald Griffith
5665 Rosemary Place
New Orleans, LA 70124

Re: Letter of Notification
Plugging of Abandoned Water Well(s)

Mr. Griffith:

The Water Resources Section of the Department of Transportation and Development (DOTD) regulates the drilling and plugging of water wells and the licensing of drillers in the State of Louisiana (R.S. 38:3091 through 3098.8).

This letter is to inform you that your recently drilled water well has been registered in the DOTD Water Well Registration System and assigned number 071-60192. A copy of the registration form with the assigned number is attached for your information and file. Any future correspondence concerning this well should reference this number.

Additionally, the registration form indicates that this well has replaced an older well which has not been plugged as required by law (R.S. 38:3094A-6).

This letter is to inform you that all abandoned water wells must be properly plugged by a licensed driller, within 90 days of abandonment, as required by State Law and Section 3.6.0.0. of the Louisiana Water Well Rules, Regulations, and Standards (November 1985).

If your older well is not abandoned, please inform this office in writing, of the use of the well, within fifteen (15) calendar days from the date of this letter so that our record can be updated.

Your prompt attention to this matter is very much appreciated and if there are any questions, please contact Mr. Mike Dore' of this office at (504) 379-1472.

Very truly yours,

Z. Bolourchi

Zahir "Bo" Bolourchi, P.E.
Chief, Water Resources Section

ZB:MJD:mql
Attachment
5.019

AN EQUAL OPPORTUNITY EMPLOYER
A DRUG FREE WORKPLACE

Well No. 071-60197

10-11-94

REC'D
OCT 13 1994
WATER RESOURCES SECTION
LA. DEPT. OF TRANS. & DEV.

Mr. Dore',

Please pardon my delay in sending you this letter as I have been away and just returned today.

My older well is not abandoned but is capped five feet above the ground. The new well that was drilled is not producing the quality of water of the old well. If it does not clear up I may have to go back to the old well.

Sincerely,
Gerald Griffith

JERRY GRIFFITH
5665 Rosemary Place
New Orleans, La. 70124
Phone 504-488-9787

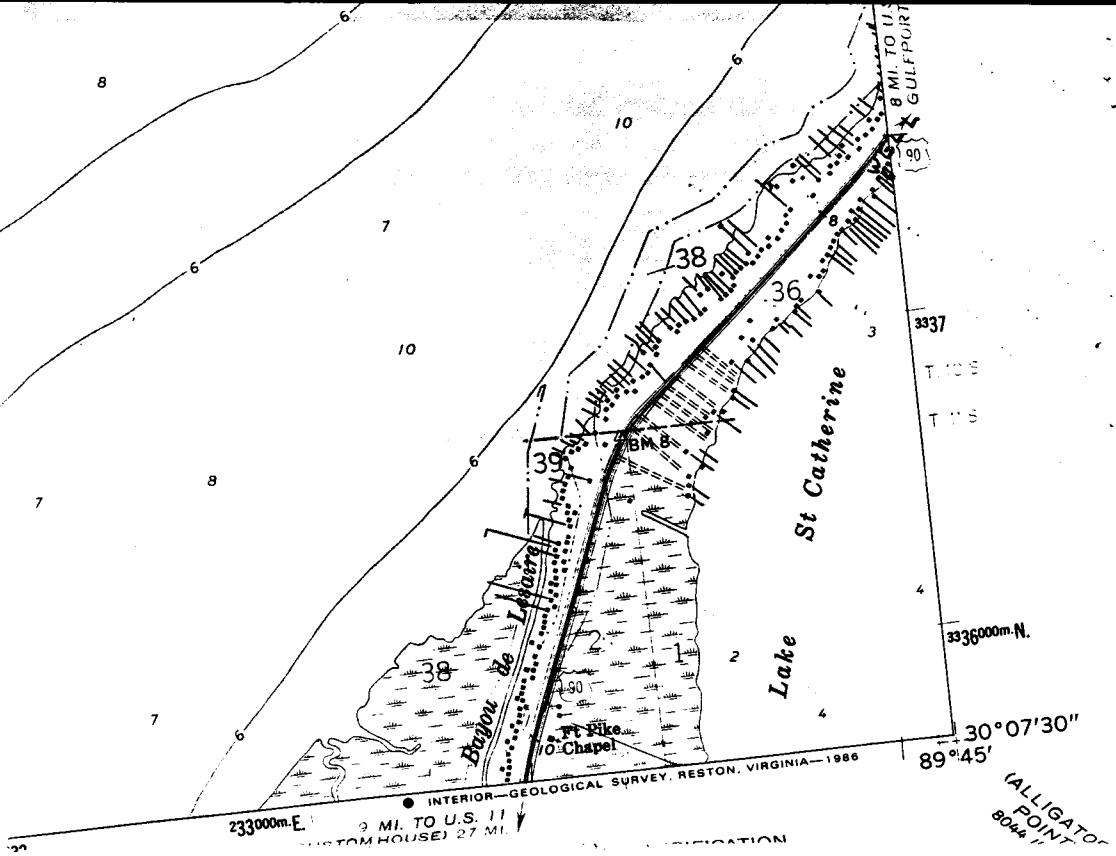

8 MI. TO U.S. GULFPORT
90
38
36
3337
BM 8
39
St Catherine
Lake
Bayou de Lesaire
38
Ft Pike
Chapel
3336000m.N.
30°07'30"
89°45'
INTERIOR—GEOLOGICAL SURVEY, RESTON, VIRGINIA—1986
233000m.E.
9 MI. TO U.S. 11

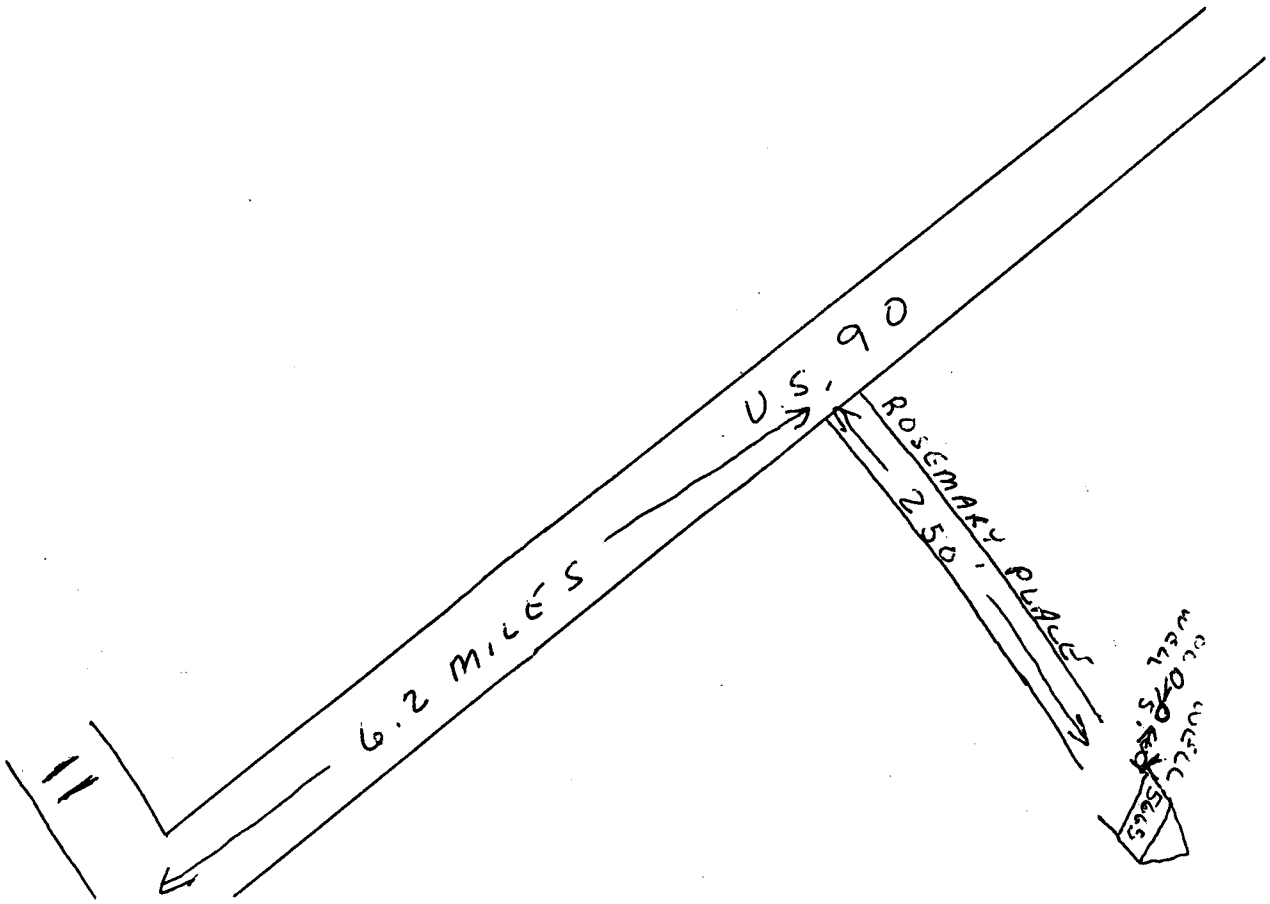

U.S. 90
6.2 MILES
ROSEMARY PLACE
250'

3061-3068

DNR Moderate/High Risk Water Well Re-Assessment - June 2011

Date 06/08/2011

Parish ORLEANS

Field Tech BR

Well ID Number 071-6019 Z

Current Owner

Contact Info

Address

BETWEEN 25470 & 25481 HWY 90, NOLA

Well Type - Domestic - Irrigation - Monitor - Other - Unknown - N/A

Current Site Condition - Abandoned - For Sale - For Rent - Maintained - Occupied - N/A

Current Well Status - Abandoned - Exposed - Standby - Inaccessible - Under Cover - P&A'd - N/A

Current Well Condition - Damaged - Destroyed - Functional - N/A

Current Well Classification - Active - Inactive - N/A

Current Risk Status - None - Low - Moderate - High - N/A

Action Taken - Bentonite Application - Capped - Sealed - Flagged - None

Action Required - DNR Visit - Capping - P&A - Site Clean Up - N/A

Current Site Status - Complete - Incomplete - N/A

Comments

WELL HAS BEEN PUSHED OVER AT GROUND, PUMP IS STILL ATTACHED AT GROUND AS WELL. LARGE HOLE AROUND PUMP/WELL PIPE AT GROUND.

NEXT TO "WHOVILLE" CAMP 25470 HWY 90, NOLA.

I DON'T HAVE THE NECESSARY EQUIPMENT TO PUT A TEMPORARY FIX ON THIS WELL.

8 JUN 2011
W:089 45'09.82"
N:030 08'20.17"

8 JUN 2011
W:089 45'10.02"
N:030 08'20.08"

8 JUN 2011
W:089 45'09.93"
N:030 08'20.29"

8 JUN 2011
W:089 45'09.91"
N:030 08'20.30"

8 JUN 2011
W:089 45'09.88"
N:030 08'20.35"

8 JUN 2011
W:089 45'09.88"
N:030 08'20.36"

8 JUN 2011
W:089 45'09.87"
N:030 08'20.37"

8 JUN 2011
W:089 45'10.86"
N:030 08'21.14"