071-6281 Z

LOUISIANA DEPARTMENT OF TRANSPORTATION AND DEVELOPMENT
WATER RESOURCES SECTION
WATER WELL REGISTRATION SHORT FORM (DOTD-GW-1S)

PLEASE PRINT IN INK OR TYPE WHEN COMPLETING THIS FORM

1. USE OF WELL (Check Appropriate Box)
   [✓] DOMESTIC [ ] RIG SUPPLY [ ] MONITORING [ ] PIEZOMETER [ ] RECOVERY
   [ ] HEAT PUMP HOLE [ ] HEAT PUMP SUPPLY [ ] ABANDONED PILOT HOLE [ ] OTHER _____ (Please Specify)
2. WELL OWNER JUDY SPEARS PHONE (504) 893-6816
3. WELL OWNER'S ADDRESS RT. 6 BOX 267-B N.O., LA. 70129 (LAKE CATHERINE)
4. OWNER'S WELL NUMBER OR NAME (if any) _____
5. DATE COMPLETED 7/3/97 DEPTH OF HOLE 508 FT. DEPTH OF WELL 508 FT.
6. STATIC WATER LEVEL 38 FT. BELOW GROUND SURFACE MEASURED ON 7/3/97 (Date)
7. CASING 2 IN. [ ] METAL [✓] PLASTIC [ ] OTHER LENGTH 488 FT.
8. SCREEN 2 IN. [ ] METAL [✓] PLASTIC [ ] OTHER SLOT SIZE .008 LENGTH 20 FT.
9. CEMENTED FROM 10 FT. TO GROUND SURFACE, USING [ ] PUMP DOWN METHOD OR [✓] GRAVITY METHOD
10. LOCATION OF WELL: PARISH ORLEANS WELL IS NEAR, NEW ORLEANS (Town or City)
    APPROXIMATELY 1/4 MILES FROM Chef Bridge heading East on (Crossroads, Railroad, Any Landmark, etc.)
    Hwy 90 on Left side of Hwy
    (Please draw sketch on back of Original)
11. REMARKS: _____
12. DRILLER'S LOG (Description and color of cuttings, such as shale, sand, etc. in feet)

FROM	TO	DESCRIPTION	FROM	TO	DESCRIPTION
0	20	CLAY	390	430	CLAY
20	45	Sand	430	508	SAND
45	150	CLAY			
150	210	Sand			
210	350	CLAY			
350	390	Sand			

13. FOR HEAT PUMP ONLY: AVG. DEPTH _____ FT. NUMBER OF HOLES _____
14. ABANDONMENT INFORMATION: DOES THE NEW WELL REPLACE AN EXISTING WELL? YES [✓] NO [ ]
15. NAME OF PERSON WHO DRILLED THE WELL: GEORGE RIZK, JR.

(REV. 7/93)

DOTD'S COPY

RICHARD CHABRECK
Name of Water Well Contractor

LICENSE NUMBER WWC-036

Authorized Signature _____ Date 7/9/97

MAIL ORIGINAL TO:
LOUISIANA DEPARTMENT OF TRANSPORTATION AND DEVELOPMENT
ATTN.: CHIEF - WATER RESOURCES SECTION
P.O. BOX 94245
BATON ROUGE, LA 70804-9245
(504) 379-1434

FOR OFFICE USE ONLY

PARISH 071 WELL NO. -6281Z

IDENTIFICATION NUMBER 46
300430 0 894747 01

REVISED COORDINATES

Geologic Unit

Use of Well H - -

SECTION 28 TOWNSHIP 11S RANGE 14E

ELEV. 5 QUAD. NO. 1910

INPUT BY: Mike Doré DATE: 17 July 97

INSPECTED BY: Richard Stout DATE: 7-8-98

REMARKS: _____

FOR MONITOR/PIEZO/RECOVERY WELLS ONLY

LATITUDE LONGITUDE

SECTION TOWNSHIP RANGE

ELEV. QUAD. NO.

SITE ADDRESS: _____

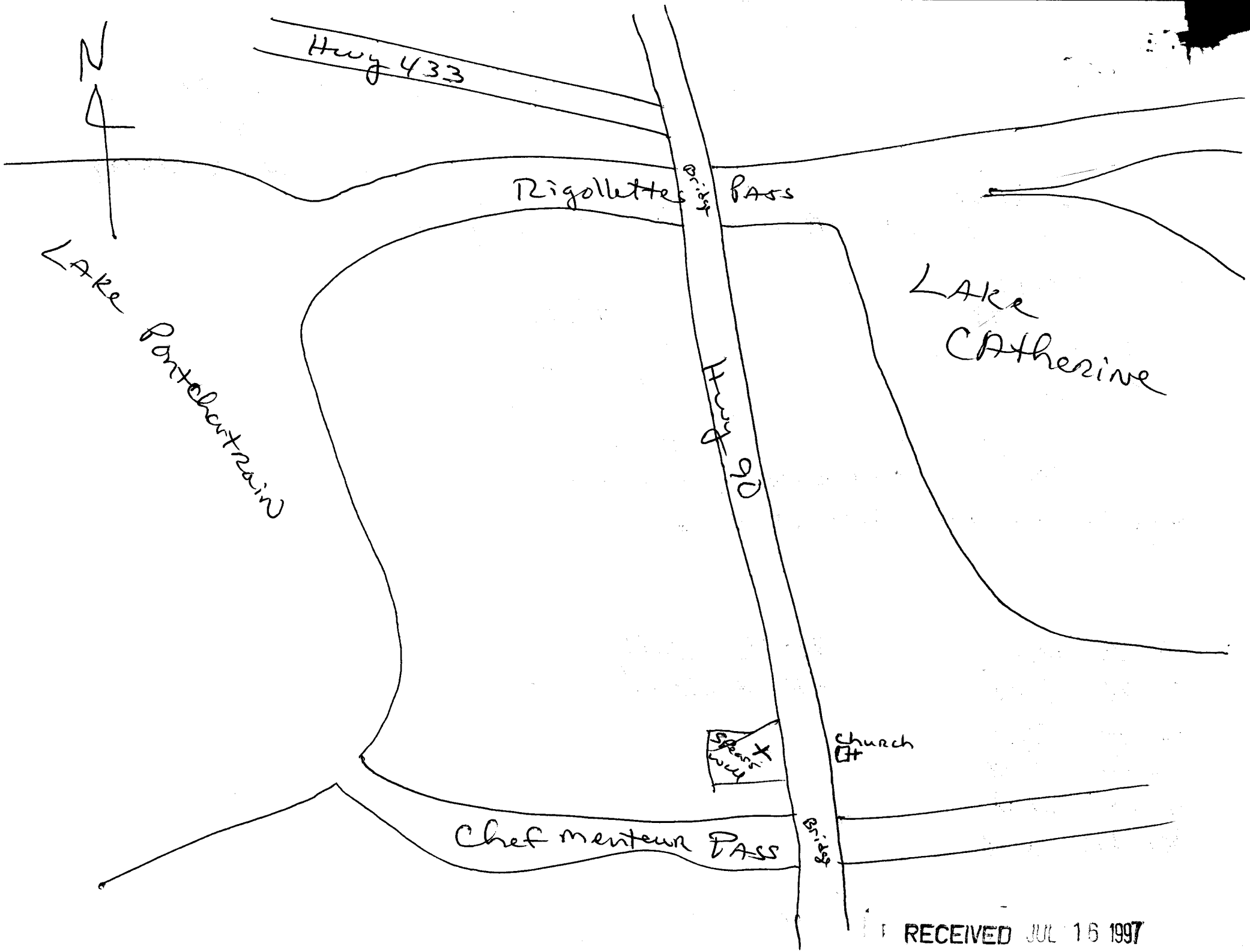

RECEIVED JUL 16 1997

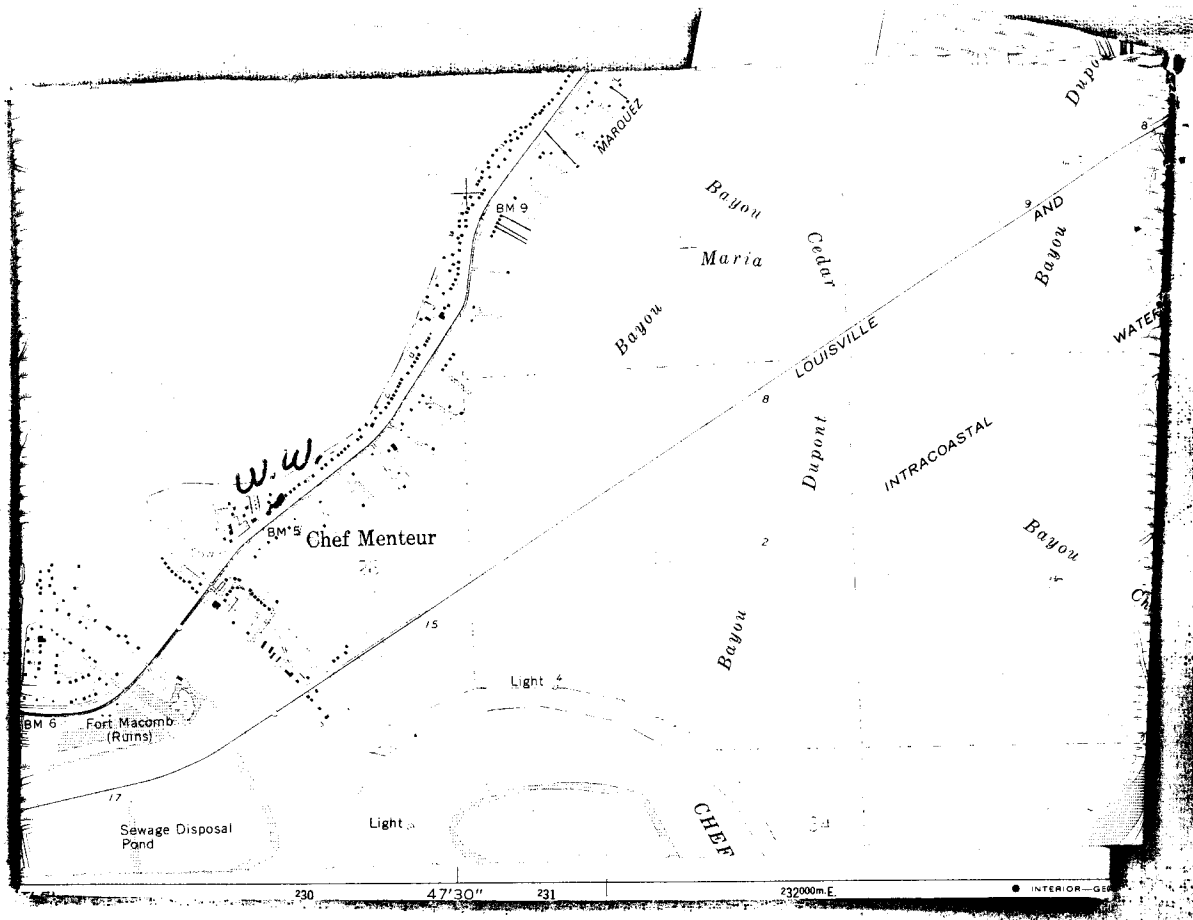

267 B

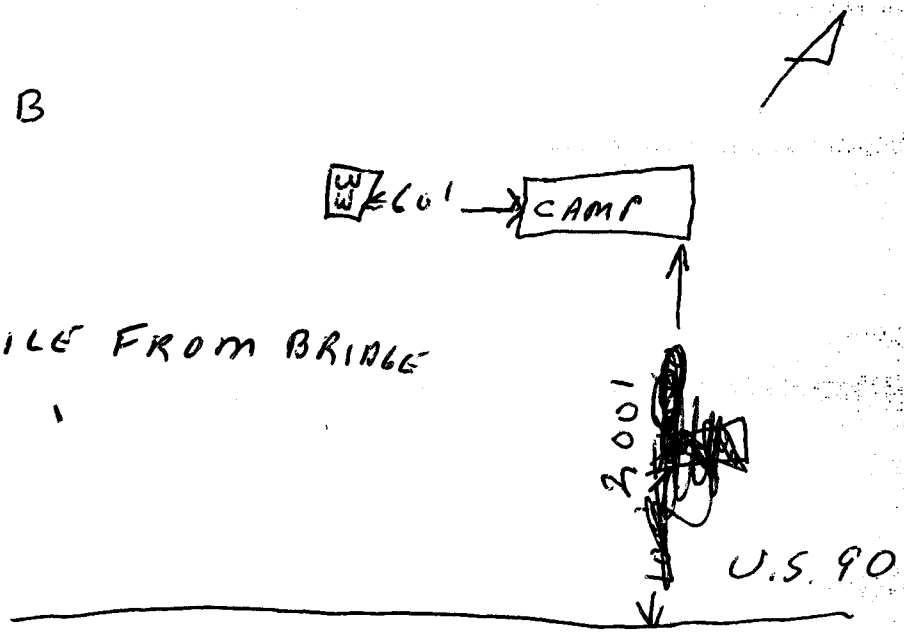

.6 MILE FROM BRIDGE

3132-3136

DNR Moderate/High Risk Water Well Re-Assessment - June 2011

Date 06/09/2011

Parish ORLEANS

Field Tech BR

Well ID Number 071-62812

Current Owner

Contact Info

Address

HWY 90, NOLA

Well Type - Domestic - Irrigation - Monitor - Other - Unknown - N/A

Current Site Condition - Abandoned - For Sale - For Rent - Maintained - Occupied - N/A

Current Well Status - Abandoned - Exposed - Standby - Inaccessible - Under Cover - P&A'd - N/A

Current Well Condition - Damaged - Destroyed - Functional - N/A

Current Well Classification - Active - Inactive - N/A

Current Risk Status - None - Low - Moderate - High - N/A

Action Taken - Bentonite Application - Capped - Sealed - Flagged - None

Action Required - DNR Visit - Capping - P&A - Site Clean Up - N/A

Current Site Status - Complete - Incomplete - N/A

Comments

ACROSS FROM ST. NICHOLAS OF MYRA CHURCH. WELL IN SAME CONDITION IT WAS IN BACK IN 2006. DUCT TAPE CAP STILL HOLDING. NO HOUSE ON THE ABANDONED LOT. WELL PIPE EXTENDS ABOUT 2FT ABOVE GROUND.

9 JUN 2011

9 JUN 2011
N:089 47'46.68"
W:030 04'29.23"

9 JUN 2011
W:089 47'46.67"
N:030 04'29.62"

9 JUN 2011
W:089 47'46.69"
N:030 04'29.63"

NICHOLAS
9 JUN 2011
W:089 47'44.83"
N:030 04'28.52"