



21

22

23

28

27

26

33

34


Billingsley OSR Site



Thomas 28 #1 Site



Hanson OSR Site

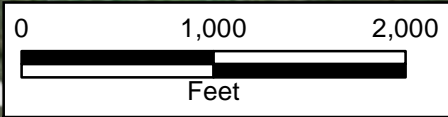


C.L. Bryant Pond Site



**Explanation**

- Reduced AOI (04/28/2020)
- Reduced AOI (11/15/2019)
- Section Lines



**MAP 1**  
**04/28/2020**  
**T13N, R15W**  
**DeSoto Parish, LA**





Hanson RW  
031-9826Z

West AH

031-5054Z

East AH

BOIL (2017)

169060

South AH

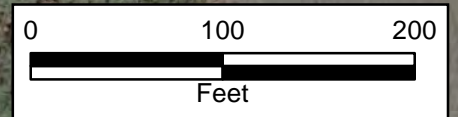
DB-11 (26-36')

**Explanation**

**Hanson OSR Site**

Type

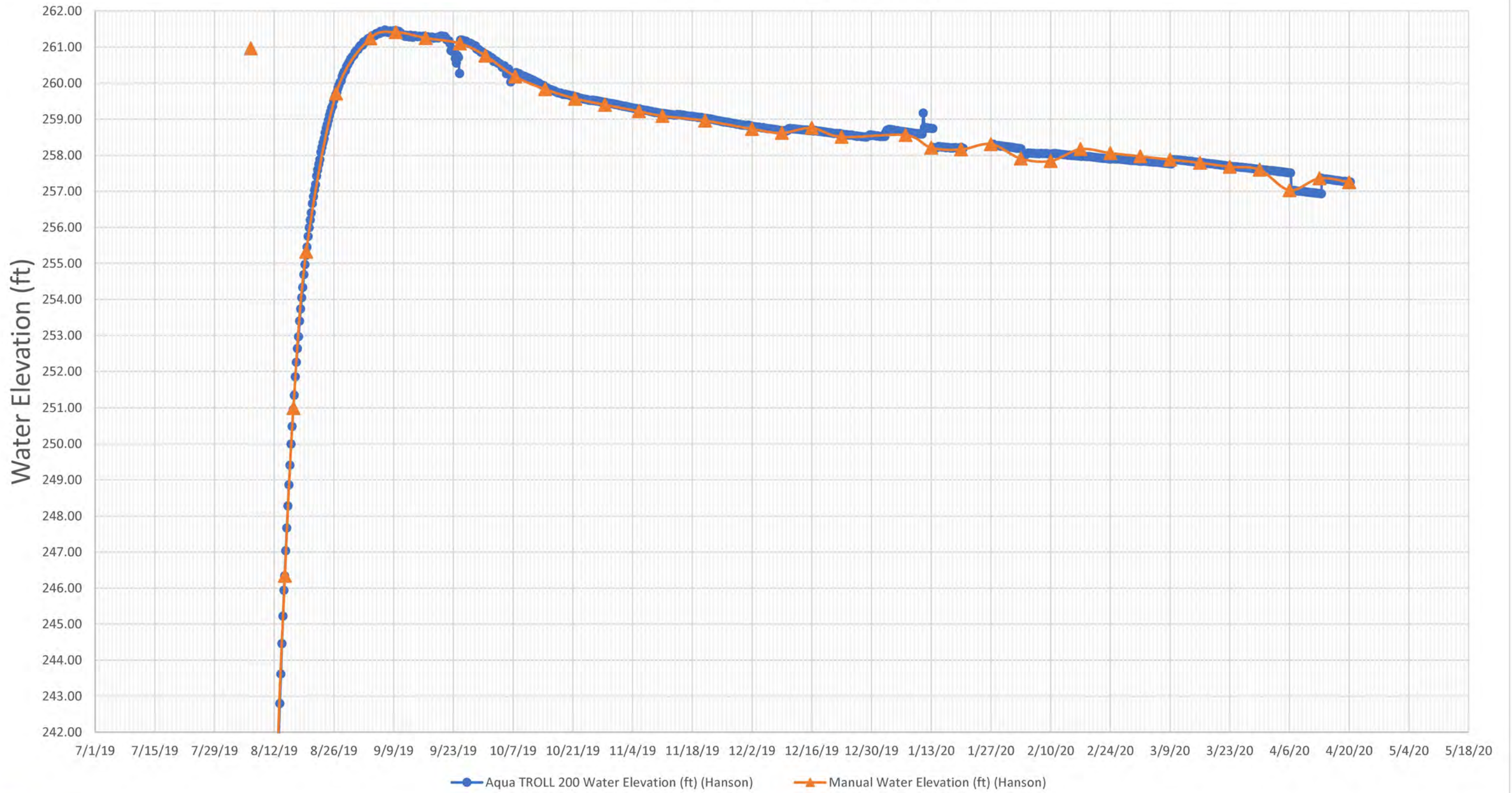
- Oil and Gas Well
- Monitor Well
- Relief Well
- Rig Supply Well
- Auger Hole
- Boil



**MAP 2**  
**04/28/2020**  
**T13N, R15W**  
**DeSoto Parish, LA**



# Hanson (031-9826Z)





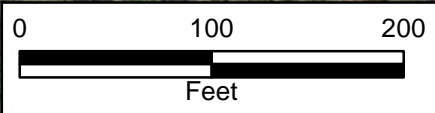


Billingsley RW  
031-9825Z

171884

176281

031-5055Z



**Explanation**

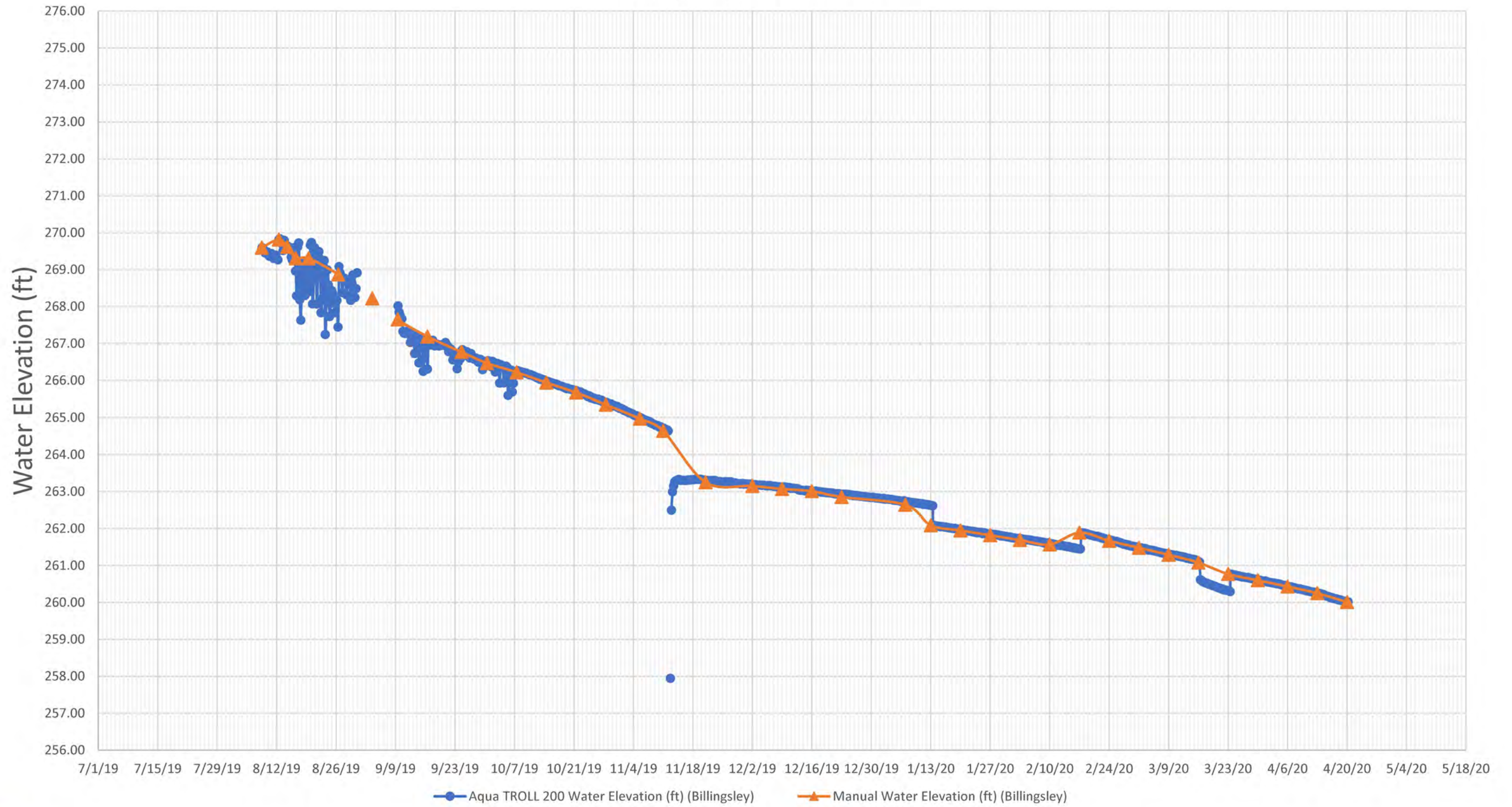
**Billingsley OSR Site**  
Type

- Oil and Gas Well
- Relief Well
- Rig Supply Well

**MAP 3**  
**04/28/2020**  
**T13N, R15W**  
**DeSoto Parish, LA**



# Billingsley (031-9825Z)







238902



DB-10 (12-22')

Bryant Pond

**Explanation**

C.L. Bryant Pond Site

Type

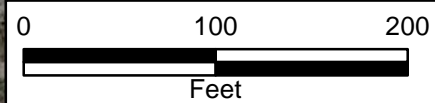
-  Monitor Well
-  Oil and Gas Well

**MAP 4**

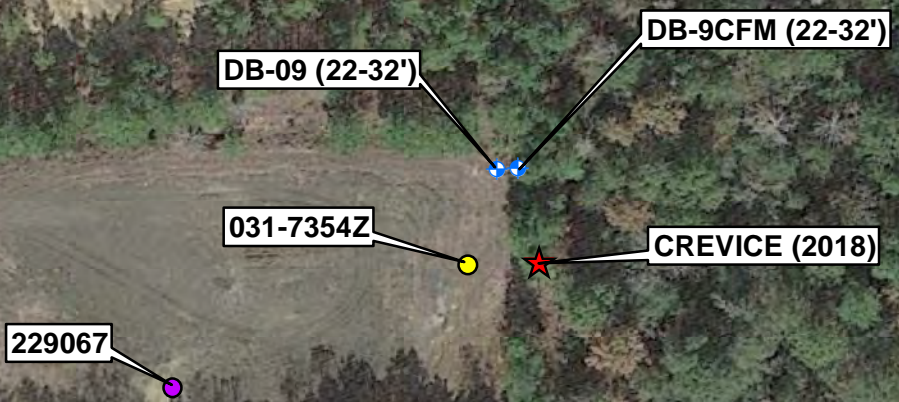
**04/28/2020**

**T13N, R15W**

**DeSoto Parish, LA**







**Explanation**

**Thomas 28 #1 Site**

Type

- ★ Crevice
- ◆ Monitor Well
- Oil and Gas Well
- Rig Supply Well

**MAP 5**  
**04/28/2020**  
**T13N, R15W**  
**DeSoto Parish, LA**







21

22

23

28



27

26

33

34

**Explanation**

-  Reduced AOI (04/28/2020)
-  Section Lines

**MAP 6**  
**04/28/2020**  
**T13N, R15W**  
**DeSoto Parish, LA**

