

**TRACT 42832 - Iberia Parish, Louisiana**

All of the lands now or formerly constituting the beds and bottoms of all water bodies of every nature and description as to which title is vested in the State of Louisiana, together with all islands arising therein and other lands formed by accretion or by reliction, where allowed by law, excepting tax adjudicated lands, and not presently under mineral lease on August 8, 2012, situated in Iberia Parish, Louisiana, and more particularly described as follows: Beginning at a point having Coordinates of X = 1,798,640.00 and Y = 383,440.00; thence East 18,000.00 feet to a point having Coordinates of X = 1,816,640.00 and Y = 383,440.00; thence South 3,365.00 feet to a point having Coordinates of X = 1,816,640.00 and Y = 380,075.00; thence West 15,305.00 feet to a point having Coordinates of X = 1,801,335.00 and Y = 380,075.00; thence South 4,730.00 feet to a point having Coordinates of X = 1,801,335.00 and Y = 375,345.00; thence West 2,695.00 feet to a point having Coordinates of X = 1,798,640.00 and Y = 375,345.00; thence North 8,095.00 feet to the point of beginning, containing approximately **1,683.13 acres**, all as more particularly outlined on a plat on file in the Office of Mineral Resources, Department of Natural Resources. All bearings, distances and coordinates are based on Louisiana Coordinate System of 1927, (North or South Zone), where applicable.

NOTE: The above description of the Tract nominated for lease has been provided and corrected, where required, exclusively by the nomination party. Any mineral lease selected from this Tract and awarded by the Louisiana State Mineral and Energy Board shall be without warranty of any kind, either express, implied, or statutory, including, but not limited to, the implied warranties of merchantability and fitness for a particular purpose. Should the mineral lease awarded by the Louisiana State Mineral and Energy Board be subsequently modified, cancelled or abrogated due to the existence of conflicting leases, operating agreements, private claims or other future obligations or conditions which may affect all or any portion of the leased Tract, it shall not relieve the Lessee of the obligation to pay any bonus due thereon to the Louisiana State Mineral and Energy Board, nor shall the Louisiana State Mineral and Energy Board be obligated to refund any consideration paid by the Lessor prior to such modification, cancellation, or abrogation, including, but not limited to, bonuses, rentals and royalties.

NOTE: The State of Louisiana does hereby reserve, and this lease shall be subject to, the imprescriptible right of surface use in the nature of a servitude in favor of the Department of Natural Resources, including its Offices and Commissions, for the sole purpose of implementing, constructing, servicing and maintaining approved coastal zone management and/or restoration projects. Utilization of any and all rights derived under this lease by the mineral lessee, its agents, successors or assigns, shall not interfere with nor hinder the reasonable surface use by the Department of Natural Resources, its Offices or Commissions, as herein above reserved.

NOTE: This tract is located in an area designated by the Louisiana Legislature or the Wildlife and Fisheries Commission as a Public Oyster Seed Ground, Reservation, or area of Calcasieu or Sabine Lake. Proposed projects occurring in these areas will be evaluated on a case by case basis by Louisiana Department of Wildlife & Fisheries. Modifications to proposed project features including, but not limited to, access routes, well sites, flowlines, and appurtenant structures maybe required by the Louisiana Department of Wildlife and Fisheries. In addition, compensatory mitigation will be required to offset unavoidable habitat impacts.

Applicant: CINCO LAND & EXPLORATION, INC.


Bidder	Cash Payment	Price/Acre	Rental	Oil	Gas	Other



IBERIA PARISH

VERMILION BAY

P.O.B.



**TRACT 42833 - Iberia and St. Mary Parishes, Louisiana**

All of the lands now or formerly constituting the beds and bottoms of all water bodies of every nature and description as to which title is vested in the State of Louisiana, together with all islands arising therein and other lands formed by accretion or by reliction, where allowed by law, excepting tax adjudicated lands, and not presently under mineral lease on August 8, 2012, situated in Iberia and St. Mary Parishes, Louisiana, and more particularly described as follows: Beginning at a point having Coordinates of X = 1,816,640.00 and Y = 383,440.00; thence East 18,000.00 feet to a point having Coordinates of X = 1,834,640.00 and Y = 383,440.00; thence South 8,372.00 feet to a point having Coordinates of X = 1,834,640.00 and Y = 375,068.00; thence West 14,475.00 feet to a point having Coordinates of X = 1,820,165.00 and Y = 375,068.00; thence North 5,007.00 feet to a point having Coordinates of X = 1,820,165.00 and Y = 380,075.00; thence West 3,525.00 feet to a point having Coordinates of X = 1,816,640.00 and Y = 380,075.00; thence North 3,365.00 feet to the point of beginning, (This tract includes only waterbottoms claimed and owned by the state and specifically excludes any land which the state may claim or own and to which the mineral rights are vested in the state), containing approximately **2,500 acres**, all as more particularly outlined on a plat on file in the Office of Mineral Resources, Department of Natural Resources. All bearings, distances and coordinates are based on Louisiana Coordinate System of 1927, (North or South Zone), where applicable.

NOTE: The above description of the Tract nominated for lease has been provided and corrected, where required, exclusively by the nomination party. Any mineral lease selected from this Tract and awarded by the Louisiana State Mineral and Energy Board shall be without warranty of any kind, either express, implied, or statutory, including, but not limited to, the implied warranties of merchantability and fitness for a particular purpose. Should the mineral lease awarded by the Louisiana State Mineral and Energy Board be subsequently modified, cancelled or abrogated due to the existence of conflicting leases, operating agreements, private claims or other future obligations or conditions which may affect all or any portion of the leased Tract, it shall not relieve the Lessee of the obligation to pay any bonus due thereon to the Louisiana State Mineral and Energy Board, nor shall the Louisiana State Mineral and Energy Board be obligated to refund any consideration paid by the Lessor prior to such modification, cancellation, or abrogation, including, but not limited to, bonuses, rentals and royalties.

NOTE: The State of Louisiana does hereby reserve, and this lease shall be subject to, the imprescriptible right of surface use in the nature of a servitude in favor of the Department of Natural Resources, including its Offices and Commissions, for the sole purpose of implementing, constructing, servicing and maintaining approved coastal zone management and/or restoration projects. Utilization of any and all rights derived under this lease by the mineral lessee, its agents, successors or assigns, shall not interfere with nor hinder the reasonable surface use by the

Department of Natural Resources, its Offices or Commissions, as herein above reserved.

NOTE: This tract is located in an area designated by the Louisiana Legislature or the Wildlife and Fisheries Commission as a Public Oyster Seed Ground, Reservation, or area of Calcasieu or Sabine Lake. Proposed projects occurring in these areas will be evaluated on a case by case basis by Louisiana Department of Wildlife & Fisheries. Modifications to proposed project features including, but not limited to, access routes, well sites, flowlines, and appurtenant structures maybe required by the Louisiana Department of Wildlife and Fisheries. In addition, compensatory mitigation will be required to offset unavoidable habitat impacts.

Applicant: CINCO LAND & EXPLORATION, INC.

Bidder	Cash Payment	Price/Acre	Rental	Oil	Gas	Other



0 3,000 Feet

Legend

12080052

IMAGERY.DOQQ\_2008\_1M\_CIR

IBERIA PARISH

ST MARY PARISH

T15S - R6E

VERMILION BAY

P.O.B.

ATCHAFALAYA BAY

**TRACT 42834 - Vermilion Parish, Louisiana**

All of the lands now or formerly constituting the beds and bottoms of all water bodies of every nature and description as to which title is vested in the State of Louisiana, together with all islands arising therein and other lands formed by accretion or by reliction, where allowed by law, excepting tax adjudicated lands, and not presently under mineral lease on August 8, 2012, situated in Vermilion Parish, Louisiana, and more particularly described as follows: Beginning at a point having Coordinates of X = 1,773,000.00 and Y = 383,440.00; thence East 13,070.00 feet to a point having Coordinates of X = 1,786,070.00 and Y = 383,440.00; thence South 9,165.00 feet to a point having Coordinates of X = 1,786,070.00 and Y = 374,275.00; thence West 8,338.85 feet to a point on the Eastern boundary of State Lease No. 3306, as amended, having Coordinates of X = 1,777,731.15 and Y = 374,275.00; thence along the boundary of said State Lease No. 3306 the following courses: North 33 degrees 10 minutes 43 seconds East 418.18 feet to a point having Coordinates of X = 1,777,960.00 and Y = 374,625.00; North 30 degrees 12 minutes 12 seconds East 387.62 feet to a point having Coordinates of X = 1,778,155.00 and Y = 374,960.00; North 26 degrees 16 minutes 27 seconds East 440.51 feet to a point having Coordinates of X = 1,778,350.00 and Y = 375,355.00; North 21 degrees 36 minutes 31 seconds East 828.21 feet to a point having Coordinates of X = 1,778,655.00 and Y = 376,125.00; North 88 degrees 29 minutes 56 seconds West 1,145.40 feet to a point having Coordinates of X = 1,777,510.00 and Y = 376,155.00 and North 83 degrees 06 minutes 36 seconds West 848.38 feet to the Southeast corner of State Lease No. 20518 having Coordinates of X = 1,776,667.74 and Y = 376,256.78; thence along the boundary of said State Lease No. 20518 the following courses: North 83 degrees 06 minutes 41 seconds West 360.34 feet to a point having Coordinates of X = 1,776,310.00 and Y = 376,300.00; North 84 degrees 22 minutes 57 seconds West 1,225.89 feet to a point having Coordinates of X = 1,775,090.00 and Y = 376,420.00; North 82 degrees 08 minutes 27 seconds West 1,645.46 feet to a point having Coordinates of X = 1,773,460.00 and Y = 376,645.00 and South 40 degrees 00 minutes 49 seconds West 504.83 feet to the Southwest corner of said State Lease No. 20518, also being a point on the Northern boundary of said State Lease No. 3306 having Coordinates of X = 1,773,135.40 and Y = 376,258.35; thence North 89 degrees 58 minutes 20 seconds West 135.40 feet along the North boundary of said State Lease No. 3306 to a point having Coordinates of X = 1,773,000.00 and Y = 376,258.42; thence North 7,181.58 feet to the point of beginning, containing approximately **2,499.30 acres**, all as more particularly outlined on a plat on file in the Office of Mineral Resources, Department of Natural Resources. All bearings, distances and coordinates are based on Louisiana Coordinate System of 1927, (North or South Zone), where applicable.

NOTE: The above description of the Tract nominated for lease has been provided and corrected, where required, exclusively by the nomination party. Any mineral lease selected from this Tract and awarded by the Louisiana State Mineral and Energy Board shall be without warranty of any kind, either express, implied, or statutory, including, but not limited

to, the implied warranties of merchantability and fitness for a particular purpose. Should the mineral lease awarded by the Louisiana State Mineral and Energy Board be subsequently modified, cancelled or abrogated due to the existence of conflicting leases, operating agreements, private claims or other future obligations or conditions which may affect all or any portion of the leased Tract, it shall not relieve the Lessee of the obligation to pay any bonus due thereon to the Louisiana State Mineral and Energy Board, nor shall the Louisiana State Mineral and Energy Board be obligated to refund any consideration paid by the Lessor prior to such modification, cancellation, or abrogation, including, but not limited to, bonuses, rentals and royalties.

NOTE: The State of Louisiana does hereby reserve, and this lease shall be subject to, the imprescriptible right of surface use in the nature of a servitude in favor of the Department of Natural Resources, including its Offices and Commissions, for the sole purpose of implementing, constructing, servicing and maintaining approved coastal zone management and/or restoration projects. Utilization of any and all rights derived under this lease by the mineral lessee, its agents, successors or assigns, shall not interfere with nor hinder the reasonable surface use by the Department of Natural Resources, its Offices or Commissions, as herein above reserved.

NOTE: This tract is located in an area designated by the Louisiana Legislature or the Wildlife and Fisheries Commission as a Public Oyster Seed Ground, Reservation, or area of Calcasieu or Sabine Lake. Proposed projects occurring in these areas will be evaluated on a case by case basis by Louisiana Department of Wildlife & Fisheries. Modifications to proposed project features including, but not limited to, access routes, well sites, flowlines, and appurtenant structures maybe required by the Louisiana Department of Wildlife and Fisheries. In addition, compensatory mitigation will be required to offset unavoidable habitat impacts.

Applicant: CINCO LAND & EXPLORATION, INC.

Bidder	Cash Payment	Price/Acre	Rental	Oil	Gas	Other



**Legend**  
12080048  
Active\_Leases



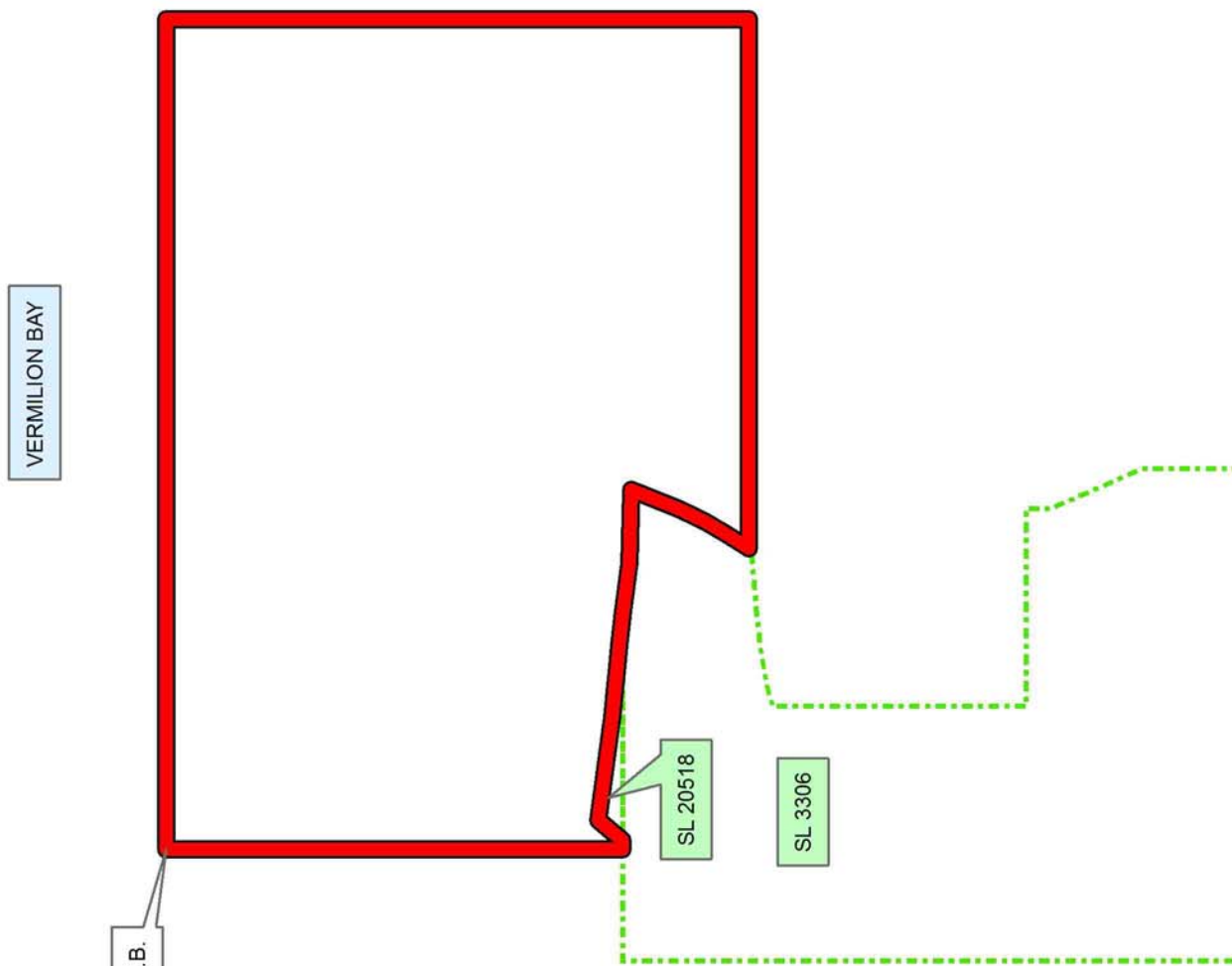
VERMILION PARISH

VERMILION BAY

P.O.B.

SL 20518

SL 3306



**TRACT 42835 - Iberia and Vermilion Parishes, Louisiana**

All of the lands now or formerly constituting the beds and bottoms of all water bodies of every nature and description as to which title is vested in the State of Louisiana, together with all islands arising therein and other lands formed by accretion or by reliction, where allowed by law, excepting tax adjudicated lands, and not presently under mineral lease on August 8, 2012, situated in Iberia and Vermilion Parishes, Louisiana, and more particularly described as follows: Beginning at a point having Coordinates of X = 1,786,070.00 and Y = 383,440.00; thence East 12,570.00 feet to a point having Coordinates of X = 1,798,640.00 and Y = 383,440.00; thence South 8,095.00 feet to a point having Coordinates of X = 1,798,640.00 and Y = 375,345.00; thence West 12,570.00 feet to a point having Coordinates of X = 1,786,070.00 and Y = 375,345.00; thence North 8,095.00 feet to the point of beginning, containing approximately **2,335.95 acres**, all as more particularly outlined on a plat on file in the Office of Mineral Resources, Department of Natural Resources. All bearings, distances and coordinates are based on Louisiana Coordinate System of 1927, (North or South Zone), where applicable.

NOTE: The above description of the Tract nominated for lease has been provided and corrected, where required, exclusively by the nomination party. Any mineral lease selected from this Tract and awarded by the Louisiana State Mineral and Energy Board shall be without warranty of any kind, either express, implied, or statutory, including, but not limited to, the implied warranties of merchantability and fitness for a particular purpose. Should the mineral lease awarded by the Louisiana State Mineral and Energy Board be subsequently modified, cancelled or abrogated due to the existence of conflicting leases, operating agreements, private claims or other future obligations or conditions which may affect all or any portion of the leased Tract, it shall not relieve the Lessee of the obligation to pay any bonus due thereon to the Louisiana State Mineral and Energy Board, nor shall the Louisiana State Mineral and Energy Board be obligated to refund any consideration paid by the Lessor prior to such modification, cancellation, or abrogation, including, but not limited to, bonuses, rentals and royalties.

NOTE: The State of Louisiana does hereby reserve, and this lease shall be subject to, the imprescriptible right of surface use in the nature of a servitude in favor of the Department of Natural Resources, including its Offices and Commissions, for the sole purpose of implementing, constructing, servicing and maintaining approved coastal zone management and/or restoration projects. Utilization of any and all rights derived under this lease by the mineral lessee, its agents, successors or assigns, shall not interfere with nor hinder the reasonable surface use by the Department of Natural Resources, its Offices or Commissions, as herein above reserved.

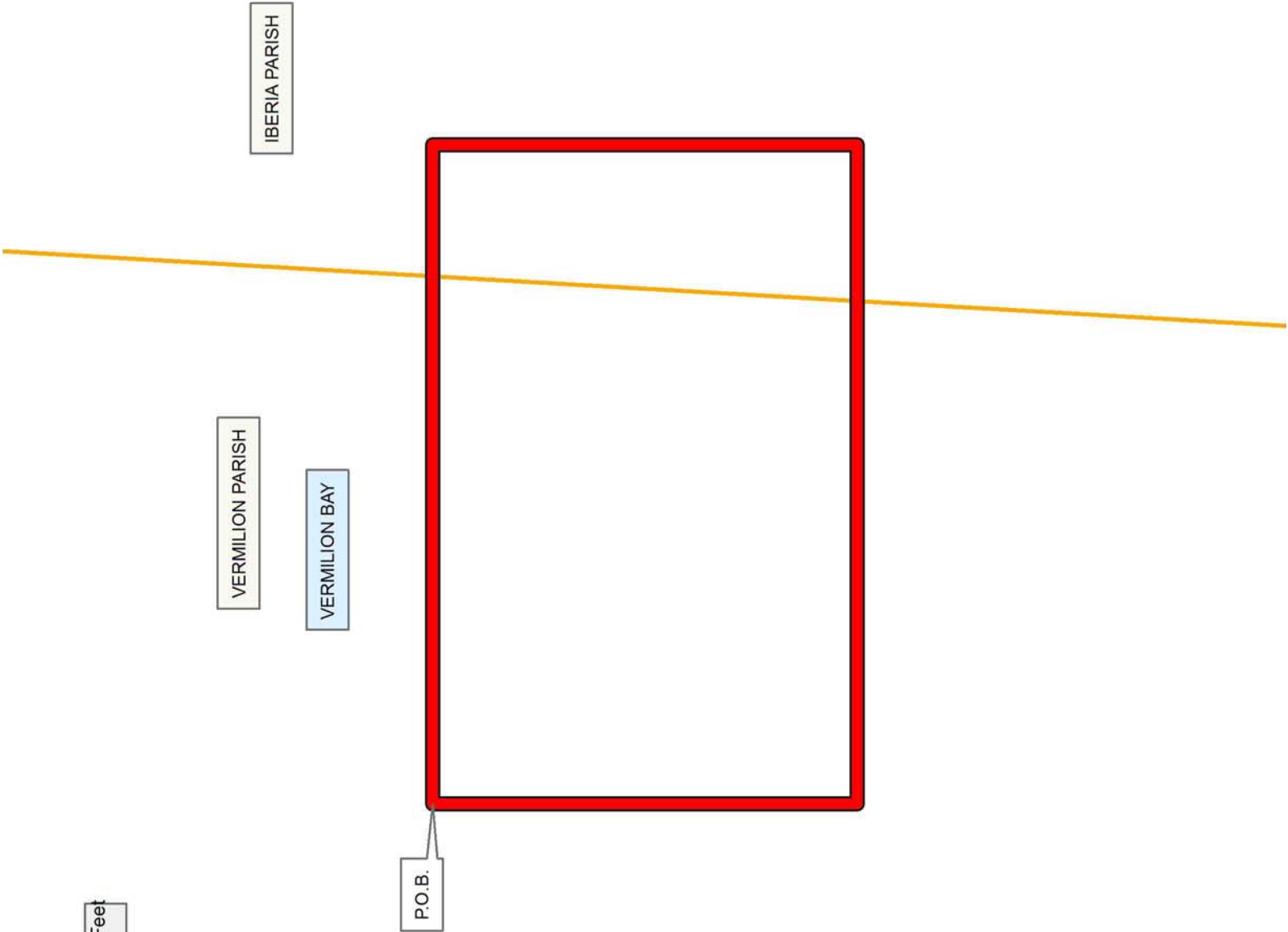
NOTE: This tract is located in an area designated by the Louisiana Legislature or the Wildlife and Fisheries Commission as a Public Oyster

Seed Ground, Reservation, or area of Calcasieu or Sabine Lake. Proposed projects occurring in these areas will be evaluated on a case by case basis by Louisiana Department of Wildlife & Fisheries. Modifications to proposed project features including, but not limited to, access routes, well sites, flowlines, and appurtenant structures maybe required by the Louisiana Department of Wildlife and Fisheries. In addition, compensatory mitigation will be required to offset unavoidable habitat impacts.

Applicant: CINCO LAND & EXPLORATION, INC.

Bidder	Cash Payment	Price/Acre	Rental	Oil	Gas	Other

Legend  
12080049  
Counties



**TRACT 42836 - Vermilion Parish, Louisiana**

All of the lands now or formerly constituting the beds and bottoms of all water bodies of every nature and description as to which title is vested in the State of Louisiana, together with all islands arising therein and other lands formed by accretion or by reliction, where allowed by law, excepting tax adjudicated lands, and not presently under mineral lease on August 8, 2012, situated in Vermilion Parish, Louisiana, and more particularly described as follows: Beginning at a point having Coordinates of X = 1,760,300.00 and Y = 380,640.00; thence East 12,700.00 feet to a point having Coordinates of X = 1,773,000.00 and Y = 380,640.00; thence South 4,381.58 feet to a point on the North boundary of State Lease No. 3306, as amended, having Coordinates of X = 1,773,000.00 and Y = 376,258.42; thence along the boundary of said State Lease No. 3306 the following courses: North 89 degrees 58 minutes 28 seconds West 1,758.18 feet to the Northwest corner having Coordinates of X = 1,771,241.82 and Y = 376,259.20 and South 275.00 feet to the Northeast corner of State Lease No. 4011, as amended, having Coordinates of X = 1,771,241.82 and Y = 375,984.20; thence along the boundary of said State Lease No. 4011 the following courses: West 2,710.50 feet to a point having Coordinates of X = 1,768,531.32 and Y = 375,984.20; South 725.00 feet to a point having Coordinates of X = 1,768,531.32 and Y = 375,259.20; West 1,700.00 feet to a point having Coordinates of X = 1,766,831.32 and Y = 375,259.20; South 00 degrees 13 minutes 30 seconds West 501.51 feet to a point having Coordinates of X = 1,766,829.35 and Y = 374,757.69; West 721.75 feet to a point having Coordinates of X = 1,766,107.60 and Y = 374,757.69; South 5,943.84 feet to a point having Coordinates of X = 1,766,107.60 and Y = 368,813.85 and West 5,806.53 feet to a point being the Westernmost Northwest corner of said State Lease No. 4011 having Coordinates of X = 1,760,301.07 and Y = 368,813.85; thence North 00 degrees 00 minutes 19 seconds West 11,826.15 feet to the point of beginning, containing approximately **2,350.82 acres**, all as more particularly outlined on a plat on file in the Office of Mineral Resources, Department of Natural Resources. All bearings, distances and coordinates are based on Louisiana Coordinate System of 1927, (North or South Zone), where applicable.

NOTE: The above description of the Tract nominated for lease has been provided and corrected, where required, exclusively by the nomination party. Any mineral lease selected from this Tract and awarded by the Louisiana State Mineral and Energy Board shall be without warranty of any kind, either express, implied, or statutory, including, but not limited to, the implied warranties of merchantability and fitness for a particular purpose. Should the mineral lease awarded by the Louisiana State Mineral and Energy Board be subsequently modified, cancelled or abrogated due to the existence of conflicting leases, operating agreements, private claims or other future obligations or conditions which may affect all or any portion of the leased Tract, it shall not relieve the Lessee of the obligation to pay any bonus due thereon to the Louisiana State Mineral and Energy Board, nor shall the Louisiana State Mineral and Energy Board be obligated to refund any consideration paid by the Lessor prior to such

modification, cancellation, or abrogation, including, but not limited to, bonuses, rentals and royalties.

NOTE: The State of Louisiana does hereby reserve, and this lease shall be subject to, the imprescriptible right of surface use in the nature of a servitude in favor of the Department of Natural Resources, including its Offices and Commissions, for the sole purpose of implementing, constructing, servicing and maintaining approved coastal zone management and/or restoration projects. Utilization of any and all rights derived under this lease by the mineral lessee, its agents, successors or assigns, shall not interfere with nor hinder the reasonable surface use by the Department of Natural Resources, its Offices or Commissions, as herein above reserved.

NOTE: This tract is located in an area designated by the Louisiana Legislature or the Wildlife and Fisheries Commission as a Public Oyster Seed Ground, Reservation, or area of Calcasieu or Sabine Lake. Proposed projects occurring in these areas will be evaluated on a case by case basis by Louisiana Department of Wildlife & Fisheries. Modifications to proposed project features including, but not limited to, access routes, well sites, flowlines, and appurtenant structures maybe required by the Louisiana Department of Wildlife and Fisheries. In addition, compensatory mitigation will be required to offset unavoidable habitat impacts.

Applicant: CINCO LAND & EXPLORATION, INC.

Bidder	Cash Payment	Price/Acre	Rental	Oil	Gas	Other

**Legend**  
12080047  
Active\_Leases

VERMILION PARISH

VERMILION BAY

P.O.B.

SL 3306

SL 4011



**TRACT 42837 - Iberia Parish, Louisiana**

All of the lands now or formerly constituting the beds and bottoms of all water bodies of every nature and description as to which title is vested in the State of Louisiana, together with all islands arising therein and other lands formed by accretion or by reliction, where allowed by law, excepting tax adjudicated lands, and not presently under mineral lease on August 8, 2012, situated in Iberia Parish, Louisiana, and more particularly described as follows: Beginning at a point having Coordinates of X = 1,801,335.00 and Y = 380,075.00; thence East 6,830.00 feet to a point having Coordinates of X = 1,808,165.00 and Y = 380,075.00; thence South 5,960.01 feet to a point on the Northern boundary of State Lease No. 334 having Coordinates of X = 1,808,165.00 and Y = 374,114.99; thence along the boundary of said State Lease No. 334 as follows: South 51 degrees 40 minutes 22 seconds West 4,211.69 feet to a point having Coordinates of X = 1,804,861.00 and Y = 371,503.11, South 25 degrees 27 minutes 59 seconds East 3,026.69 feet to a point having Coordinates of X = 1,806,162.42 and Y = 368,770.50 and South 38 degrees 47 minutes 11 seconds East 3,196.85 feet to a point having Coordinates of X = 1,808,165.00 and Y = 366,278.60; thence South 4,203.60 feet to a point having Coordinates of X = 1,808,165.00 and Y = 362,075.00; thence West 6,830.00 feet to a point having Coordinates of X = 1,801,355.00 and Y = 362,075.00; thence North 18,000.00 feet to the point of beginning, containing approximately **2,499.53 acres**, all as more particularly outlined on a plat on file in the Office of Mineral Resources, Department of Natural Resources. All bearings, distances and coordinates are based on Louisiana Coordinate System of 1927, (North or South Zone), where applicable.

NOTE: The above description of the Tract nominated for lease has been provided and corrected, where required, exclusively by the nomination party. Any mineral lease selected from this Tract and awarded by the Louisiana State Mineral and Energy Board shall be without warranty of any kind, either express, implied, or statutory, including, but not limited to, the implied warranties of merchantability and fitness for a particular purpose. Should the mineral lease awarded by the Louisiana State Mineral and Energy Board be subsequently modified, cancelled or abrogated due to the existence of conflicting leases, operating agreements, private claims or other future obligations or conditions which may affect all or any portion of the leased Tract, it shall not relieve the Lessee of the obligation to pay any bonus due thereon to the Louisiana State Mineral and Energy Board, nor shall the Louisiana State Mineral and Energy Board be obligated to refund any consideration paid by the Lessor prior to such modification, cancellation, or abrogation, including, but not limited to, bonuses, rentals and royalties.

NOTE: The State of Louisiana does hereby reserve, and this lease shall be subject to, the imprescriptible right of surface use in the nature of a servitude in favor of the Department of Natural Resources, including its Offices and Commissions, for the sole purpose of implementing, constructing, servicing and maintaining approved coastal zone management



and/or restoration projects. Utilization of any and all rights derived under this lease by the mineral lessee, its agents, successors or assigns, shall not interfere with nor hinder the reasonable surface use by the Department of Natural Resources, its Offices or Commissions, as herein above reserved.

NOTE: This tract is located in an area designated by the Louisiana Legislature or the Wildlife and Fisheries Commission as a Public Oyster Seed Ground, Reservation, or area of Calcasieu or Sabine Lake. Proposed projects occurring in these areas will be evaluated on a case by case basis by Louisiana Department of Wildlife & Fisheries. Modifications to proposed project features including, but not limited to, access routes, well sites, flowlines, and appurtenant structures maybe required by the Louisiana Department of Wildlife and Fisheries. In addition, compensatory mitigation will be required to offset unavoidable habitat impacts.

Applicant: CINCO LAND & EXPLORATION, INC.

Bidder	Cash Payment	Price/Acre	Rental	Oil	Gas	Other

Legend

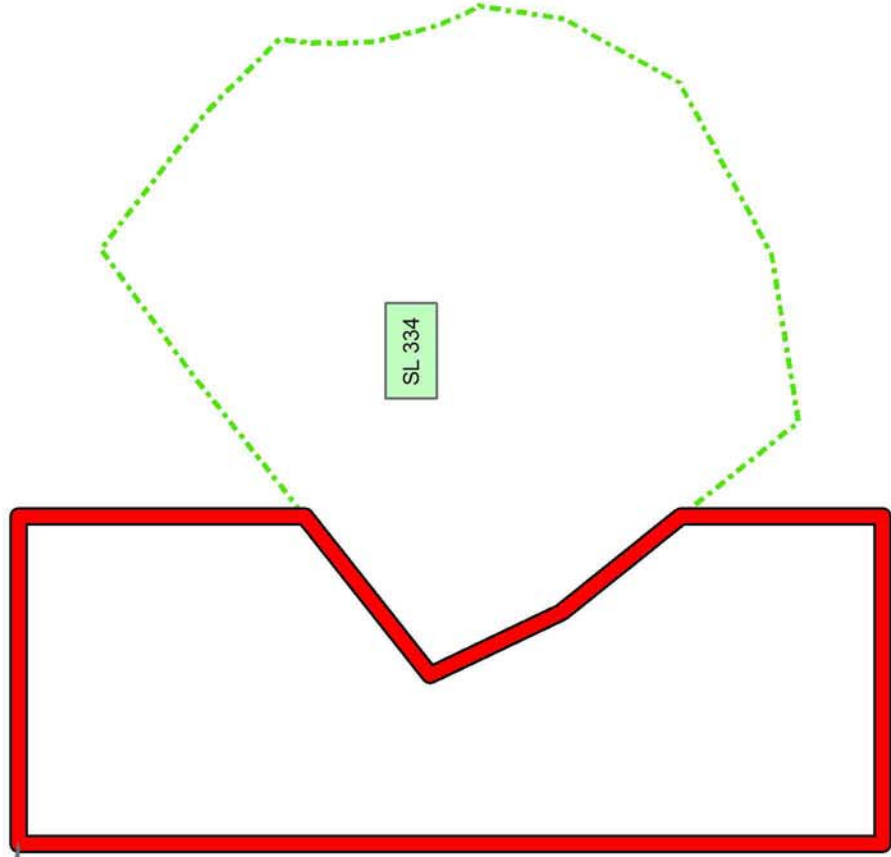
12080054  
Active Leases



IBERIA PARISH

VERMILION BAY

P.O.B.



**TRACT 42838 - Iberia and St. Mary Parishes, Louisiana**

All of the lands now or formerly constituting the beds and bottoms of all water bodies of every nature and description as to which title is vested in the State of Louisiana, together with all islands arising therein and other lands formed by accretion or by reliction, where allowed by law, excepting tax adjudicated lands, and not presently under mineral lease on August 8, 2012, situated in Iberia and St. Mary Parishes, Louisiana, and more particularly described as follows: Beginning at a point having Coordinates of X = 1,808,165.00 and Y = 380,075.00; thence East 12,000.00 feet to a point having Coordinates of X = 1,820,165.00 and Y = 380,075.00; thence South 18,000.00 feet to a point having Coordinates of X = 1,820,165.00 and Y = 362,075.00; thence West 12,000.00 feet to a point having Coordinates of X = 1,808,165.00 and Y = 362,075.00; thence North 4,203.60 feet to a point on the Southwestern boundary of State Lease No. 334, as amended, having Coordinates of X = 1,808,165.00 and Y = 366,278.60; thence along the boundary said State Lease No. 334 as follows: South 38 degrees 47 minutes 11 seconds East 3,141.90 feet to a a point having Coordinates of X = 1,810,133.15 and Y = 363,829.54, North 80 degrees 54 minutes 09 seconds East 3,536.41 feet to a point having Coordinates of X = 1,813,625.08 and Y = 364,388.70, North 61 degrees 49 minutes 20 seconds East 4,060.70 feet to a point having Coordinates of X = 1,817,204.54 and Y = 366,306.19, North 28 degrees 46 minutes 28 seconds East 2,768.61 feet to a point having Coordinates of X = 1,818,537.24 and Y = 368,732.93, North 08 degrees 36 minutes 53 seconds East 2,714.74 feet to a point on the Iberia and St. Mary Parish Boundary line also being on the said Eastern Boundary of State Lease No. 334, as amended, having Coordinates of X = 1,818,943.89 and Y = 371,417.05; thence Northwesterly along the said Iberia and St. Mary Parish boundary also being said Eastern Boundary of State Lease No. 334 to a point of intersection with a line bearing South 44 degrees 47 minutes 21 seconds East having Coordinates of X = 1,818,957.60 and Y = 373,790.63; thence along the boundary of said State Lease No. 334 as follows: North 44 degrees 47 minutes 21 seconds West 3,316.88 feet to a point having Coordinates of X = 1,816,620.85 and Y = 376,144.63, North 52 degrees 32 minutes 08 seconds West 3,643.18 feet to a point having Coordinates of X = 1,813,729.15 and Y = 378,360.67, South 53 degrees 52 minutes 54 seconds West 3,112.04 feet to a point having Coordinates of X = 1,811,215.23 and Y = 376,526.26 and South 51 degrees 40 minutes 22 seconds West 3,888.20 feet to a point having Coordinates of X = 1,808,165.00 and Y = 374,114.99; thence North 5,960.01 feet to the point of beginning, containing approximately **2,259 acres**, all as more particularly outlined on a plat on file in the Office of Mineral Resources, Department of Natural Resources. All bearings, distances and coordinates are based on Louisiana Coordinate System of 1927, (North or South Zone), where applicable.

NOTE: The above description of the Tract nominated for lease has been provided and corrected, where required, exclusively by the nomination party. Any mineral lease selected from this Tract and awarded by the Louisiana State Mineral and Energy Board shall be without warranty of any

kind, either express, implied, or statutory, including, but not limited to, the implied warranties of merchantability and fitness for a particular purpose. Should the mineral lease awarded by the Louisiana State Mineral and Energy Board be subsequently modified, cancelled or abrogated due to the existence of conflicting leases, operating agreements, private claims or other future obligations or conditions which may affect all or any portion of the leased Tract, it shall not relieve the Lessee of the obligation to pay any bonus due thereon to the Louisiana State Mineral and Energy Board, nor shall the Louisiana State Mineral and Energy Board be obligated to refund any consideration paid by the Lessor prior to such modification, cancellation, or abrogation, including, but not limited to, bonuses, rentals and royalties.

NOTE: The State of Louisiana does hereby reserve, and this lease shall be subject to, the imprescriptible right of surface use in the nature of a servitude in favor of the Department of Natural Resources, including its Offices and Commissions, for the sole purpose of implementing, constructing, servicing and maintaining approved coastal zone management and/or restoration projects. Utilization of any and all rights derived under this lease by the mineral lessee, its agents, successors or assigns, shall not interfere with nor hinder the reasonable surface use by the Department of Natural Resources, its Offices or Commissions, as herein above reserved.

NOTE: This tract is located in an area designated by the Louisiana Legislature or the Wildlife and Fisheries Commission as a Public Oyster Seed Ground, Reservation, or area of Calcasieu or Sabine Lake. Proposed projects occurring in these areas will be evaluated on a case by case basis by Louisiana Department of Wildlife & Fisheries. Modifications to proposed project features including, but not limited to, access routes, well sites, flowlines, and appurtenant structures maybe required by the Louisiana Department of Wildlife and Fisheries. In addition, compensatory mitigation will be required to offset unavoidable habitat impacts.

Applicant: CINCO LAND & EXPLORATION, INC.

Bidder	Cash Payment	Price/Acre	Rental	Oil	Gas	Other

**Legend**

12080055

Active\_Leases

Counties

IBERIA PARISH

VERMILION BAY

ST MARY PARISH

ATCHAFALAYA BAY

P.O.B.

SL 334



**TRACT 42839 - Iberia and Vermilion Parishes, Louisiana**

All of the lands now or formerly constituting the beds and bottoms of all water bodies of every nature and description as to which title is vested in the State of Louisiana, together with all islands arising therein and other lands formed by accretion or by reliction, where allowed by law, excepting tax adjudicated lands, and not presently under mineral lease on August 8, 2012, situated in Iberia and Vermilion Parishes, Louisiana, and more particularly described as follows: Beginning at a point having Coordinates of X = 1,786,070.00 and Y = 375,345.00; thence East 15,265.00 feet to a point having Coordinates of X = 1,801,335.00 and Y = 375,345.00; thence South 7,130.00 feet to a point having Coordinates of X = 1,801,335.00 and Y = 368,215.00; thence West 15,265.00 feet to a point having Coordinates of X = 1,786,070.00 and Y = 368,215.00; thence North 7,130.00 feet to the point of beginning, containing approximately **2,498.61 acres**, all as more particularly outlined on a plat on file in the Office of Mineral Resources, Department of Natural Resources. All bearings, distances and coordinates are based on Louisiana Coordinate System of 1927, (North or South Zone), where applicable.

NOTE: The above description of the Tract nominated for lease has been provided and corrected, where required, exclusively by the nomination party. Any mineral lease selected from this Tract and awarded by the Louisiana State Mineral and Energy Board shall be without warranty of any kind, either express, implied, or statutory, including, but not limited to, the implied warranties of merchantability and fitness for a particular purpose. Should the mineral lease awarded by the Louisiana State Mineral and Energy Board be subsequently modified, cancelled or abrogated due to the existence of conflicting leases, operating agreements, private claims or other future obligations or conditions which may affect all or any portion of the leased Tract, it shall not relieve the Lessee of the obligation to pay any bonus due thereon to the Louisiana State Mineral and Energy Board, nor shall the Louisiana State Mineral and Energy Board be obligated to refund any consideration paid by the Lessor prior to such modification, cancellation, or abrogation, including, but not limited to, bonuses, rentals and royalties.

NOTE: The State of Louisiana does hereby reserve, and this lease shall be subject to, the imprescriptible right of surface use in the nature of a servitude in favor of the Department of Natural Resources, including its Offices and Commissions, for the sole purpose of implementing, constructing, servicing and maintaining approved coastal zone management and/or restoration projects. Utilization of any and all rights derived under this lease by the mineral lessee, its agents, successors or assigns, shall not interfere with nor hinder the reasonable surface use by the Department of Natural Resources, its Offices or Commissions, as herein above reserved.

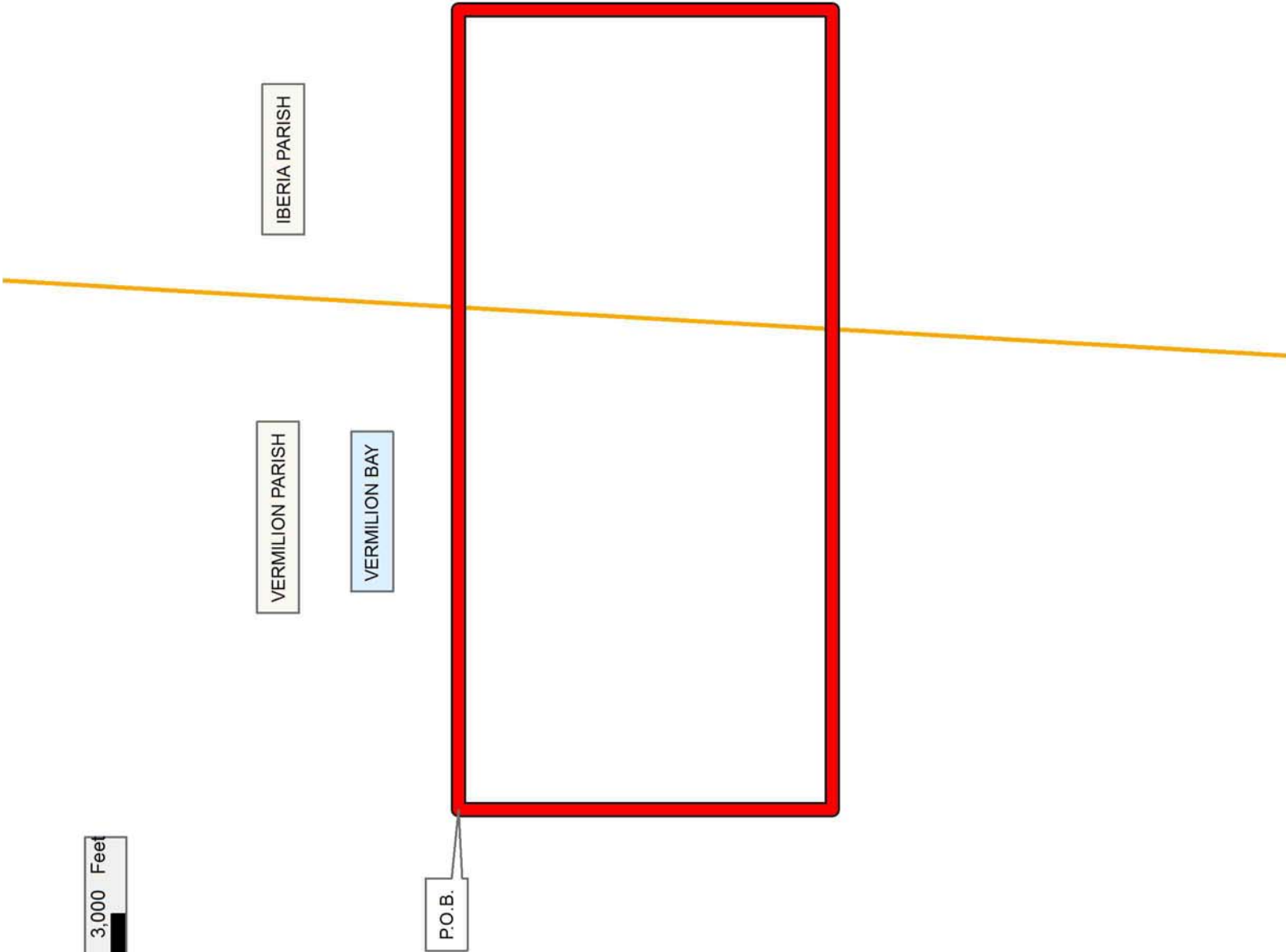
NOTE: This tract is located in an area designated by the Louisiana Legislature or the Wildlife and Fisheries Commission as a Public Oyster

Seed Ground, Reservation, or area of Calcasieu or Sabine Lake. Proposed projects occurring in these areas will be evaluated on a case by case basis by Louisiana Department of Wildlife & Fisheries. Modifications to proposed project features including, but not limited to, access routes, well sites, flowlines, and appurtenant structures maybe required by the Louisiana Department of Wildlife and Fisheries. In addition, compensatory mitigation will be required to offset unavoidable habitat impacts.

Applicant: CINCO LAND & EXPLORATION, INC.

Bidder	Cash Payment	Price/Acre	Rental	Oil	Gas	Other

Legend  
12080053  
Counties





**TRACT 42840 - St. Mary Parish, Louisiana**

All of the lands now or formerly constituting the beds and bottoms of all water bodies of every nature and description as to which title is vested in the State of Louisiana, together with all islands arising therein and other lands formed by accretion or by reliction, where allowed by law, excepting tax adjudicated lands, and not presently under mineral lease on August 8, 2012, situated in St. Mary Parish, Louisiana, and more particularly described as follows: Beginning at a point having Coordinates of X = 1,820,165.00 and Y = 375,068.00; thence East approximately 15,897 feet to a point on the Western boundary of State Lease No. 340, as amended, having a Coordinate of Y = 375,068.00; thence Southerly along the Western boundary of said State Lease No. 340, as amended, to a point having a Coordinate of Y = 368,217.42; thence Westerly approximately 15,897 feet to a point having Coordinates of X = 1,820,165.00 and Y = 368,217.42; thence North 6,850.58 feet to the point of beginning, containing approximately **2,500 acres**, all as more particularly outlined on a plat on file in the Office of Mineral Resources, Department of Natural Resources. All bearings, distances and coordinates are based on Louisiana Coordinate System of 1927, (North or South Zone), where applicable.

NOTE: The above description of the Tract nominated for lease has been provided and corrected, where required, exclusively by the nomination party. Any mineral lease selected from this Tract and awarded by the Louisiana State Mineral and Energy Board shall be without warranty of any kind, either express, implied, or statutory, including, but not limited to, the implied warranties of merchantability and fitness for a particular purpose. Should the mineral lease awarded by the Louisiana State Mineral and Energy Board be subsequently modified, cancelled or abrogated due to the existence of conflicting leases, operating agreements, private claims or other future obligations or conditions which may affect all or any portion of the leased Tract, it shall not relieve the Lessee of the obligation to pay any bonus due thereon to the Louisiana State Mineral and Energy Board, nor shall the Louisiana State Mineral and Energy Board be obligated to refund any consideration paid by the Lessor prior to such modification, cancellation, or abrogation, including, but not limited to, bonuses, rentals and royalties.

NOTE: The State of Louisiana does hereby reserve, and this lease shall be subject to, the imprescriptible right of surface use in the nature of a servitude in favor of the Department of Natural Resources, including its Offices and Commissions, for the sole purpose of implementing, constructing, servicing and maintaining approved coastal zone management and/or restoration projects. Utilization of any and all rights derived under this lease by the mineral lessee, its agents, successors or assigns, shall not interfere with nor hinder the reasonable surface use by the Department of Natural Resources, its Offices or Commissions, as herein above reserved.

NOTE: This tract is located in an area designated by the Louisiana Legislature or the Wildlife and Fisheries Commission as a Public Oyster Seed Ground, Reservation, or area of Calcasieu or Sabine Lake. Proposed projects occurring in these areas will be evaluated on a case by case basis by Louisiana Department of Wildlife & Fisheries. Modifications to proposed project features including, but not limited to, access routes, well sites, flowlines, and appurtenant structures maybe required by the Louisiana Department of Wildlife and Fisheries. In addition, compensatory mitigation will be required to offset unavoidable habitat impacts.

Applicant: CINCO LAND & EXPLORATION, INC.

Bidder	Cash Payment	Price/Acre	Rental	Oil	Gas	Other

**Legend**  
12080036  
Active\_Leases

SL 340

T15S - R6E

ST MARY PARISH

ATCHAFALAYA BAY

VERMILION BAY

P.O.B.



**TRACT 42841 - Vermilion Parish, Louisiana**

All of the lands now or formerly constituting the beds and bottoms of all water bodies of every nature and description as to which title is vested in the State of Louisiana, together with all islands arising therein and other lands formed by accretion or by reliction, where allowed by law, excepting tax adjudicated lands, and not presently under mineral lease on August 8, 2012, situated in Vermilion Parish, Louisiana, and more particularly described as follows: Beginning at a point having Coordinates of X = 1,786,070.00 and Y = 374,275.00; thence South 6,060.00 feet to a point having Coordinates of X = 1,786,070.00 and Y = 368,215.00; thence West 2,470.00 feet to a point having Coordinates of X = 1,783,600.00 and Y = 368,215.00; thence South 6,140.00 feet to a point having Coordinates of X = 1,783,600.00 and Y = 362,075.00; thence West 6,860.00 feet to a point having Coordinates of X = 1,776,740.00 and Y = 362,075.00; thence North 3,238.85 feet to a point on the Southern boundary of State Lease No. 3306 having Coordinates of X = 1,776,740.00 and Y = 365,313.85; thence along the boundary of said State Lease No. 3306 as follows: East 2,246.72 feet to a point having Coordinates of X = 1,778,986.72 and Y = 365,313.85, North 2,764.80 feet to a point having Coordinates of X = 1,778,986.72 and Y = 368,078.65, North 23 degrees 30 minutes 10 seconds West 1,570.81 feet to a point having Coordinates of X = 1,778,360.29 and Y = 369,519.15, North 388.15 feet to a point having Coordinates of X = 1,778,360.29 and Y = 369,907.30, West 3,118.49 feet to a point having Coordinates of X = 1,775,241.80 and Y = 369,907.30, North 3,989.16 feet to a point having Coordinates of X = 1,775,241.80 and Y = 373,896.46, North 74 degrees 27 minutes 01 seconds East 330.28 feet to a point having Coordinates of X = 1,775,559.99 and Y = 373,985.00, North 80 degrees 14 minutes 51 seconds East 649.38 feet to a point having Coordinates of X = 1,776,199.99 and Y = 374,095.00, North 84 degrees 19 minutes 47 seconds East 708.47 feet to a point having Coordinates of X = 1,776,904.99 and Y = 374,165.00, North 84 degrees 59 minutes 58 seconds East 803.07 feet to a point having Coordinates of X = 1,777,705.00 and Y = 374,235.00 and North 33 degrees 10 minutes 43 seconds East 47.79 feet to a point having Coordinates of X = 1,777,731.15 and Y = 374,275.00; thence East 8,338.85 feet to the point of beginning, containing approximately **2,184.54 acres**, all as more particularly outlined on a plat on file in the Office of Mineral Resources, Department of Natural Resources. All bearings, distances and coordinates are based on Louisiana Coordinate System of 1927, (North or South Zone), where applicable.

NOTE: The above description of the Tract nominated for lease has been provided and corrected, where required, exclusively by the nomination party. Any mineral lease selected from this Tract and awarded by the Louisiana State Mineral and Energy Board shall be without warranty of any kind, either express, implied, or statutory, including, but not limited to, the implied warranties of merchantability and fitness for a particular purpose. Should the mineral lease awarded by the Louisiana State Mineral and Energy Board be subsequently modified, cancelled or abrogated due to the existence of conflicting leases, operating agreements, private claims

or other future obligations or conditions which may affect all or any portion of the leased Tract, it shall not relieve the Lessee of the obligation to pay any bonus due thereon to the Louisiana State Mineral and Energy Board, nor shall the Louisiana State Mineral and Energy Board be obligated to refund any consideration paid by the Lessor prior to such modification, cancellation, or abrogation, including, but not limited to, bonuses, rentals and royalties.

NOTE: The State of Louisiana does hereby reserve, and this lease shall be subject to, the imprescriptible right of surface use in the nature of a servitude in favor of the Department of Natural Resources, including its Offices and Commissions, for the sole purpose of implementing, constructing, servicing and maintaining approved coastal zone management and/or restoration projects. Utilization of any and all rights derived under this lease by the mineral lessee, its agents, successors or assigns, shall not interfere with nor hinder the reasonable surface use by the Department of Natural Resources, its Offices or Commissions, as herein above reserved.

NOTE: This tract is located in an area designated by the Louisiana Legislature or the Wildlife and Fisheries Commission as a Public Oyster Seed Ground, Reservation, or area of Calcasieu or Sabine Lake. Proposed projects occurring in these areas will be evaluated on a case by case basis by Louisiana Department of Wildlife & Fisheries. Modifications to proposed project features including, but not limited to, access routes, well sites, flowlines, and appurtenant structures maybe required by the Louisiana Department of Wildlife and Fisheries. In addition, compensatory mitigation will be required to offset unavoidable habitat impacts.

Applicant: CINCO LAND & EXPLORATION, INC.

Bidder	Cash Payment	Price/Acre	Rental	Oil	Gas	Other

**Legend**  
12080051  
Active\_Leases



VERMILION PARISH

VERMILION BAY

