

TRACT 42882 - Caddo Parish, Louisiana

All of the land adjudicated to and acquired by the State of Louisiana in and through a proper tax sale, including surface and mineral rights, owned by and not already under valid mineral lease from the State of Louisiana on August 8, 2012, situated in Caddo Parish, Louisiana, and being more fully described as follows: Those certain 268 lots in Fort Worth Oil & Gas Co. Subdivision Allotment No. 3, located in Lot 5 in the fractional NE/4 of SW/4 of Section 20, Township 20 North, Range 15 West, and more particularly described as follows: Lot 1936, of Section 20, Township 20 North, Range 15 West, Caddo Parish, Louisiana, being the same lands adjudicated to the State of Louisiana in the name of L.H. Gray for unpaid taxes of 1916, in an Act recorded in COB 115, page 780, under Entry No. 72693, on June 27, 1917 in the Records of Caddo Parish, Louisiana. Minerals being reserved in Sale recorded in COB 781, Page 529, under Entry No. 128044, on April 20, 1956 in the Records of Caddo Parish, Louisiana. Lot 1941, of Section 20, Township 20 North, Range 15 West, Caddo Parish, Louisiana, being the same lands adjudicated to the State of Louisiana in the name of Frank Stormont for unpaid taxes of 1918, in an Act recorded in COB 135, page 1, under Entry No. 90872, on July 18, 1919 in the Records of Caddo Parish, Louisiana. Also, same lands adjudicated for unpaid taxes of 1920, in an Act recorded in COB 135, pag East 152, under Entry No. 17510, on October 5, 1921. Minerals being reserved in Sale recorded in COB 781, Page 529, under Entry No. 128044, on April 20, 1956 in the Records of Caddo Parish, Louisiana. Lot 1958, of Section 20, Township 20 North, Range 15 West, Caddo Parish, Louisiana, being the same lands adjudicated to the State of Louisiana in the name of Mrs. W.M. Huddleston for unpaid taxes of 1916, in an Act recorded in COB 115, page 780, under Entry No. 72693, on June 27, 1917 in the Records of Caddo Parish, Louisiana. Minerals being reserved in Sale recorded in COB 941, Page 288, under Entry No. 279252, on July 17, 1961 in Records of Caddo Parish, Louisiana. Lot 1959, of Section 20, Township 20 North, Range 15 West, Caddo Parish, Louisiana, being the same lands adjudicated to the State of Louisiana in the name of Mattie V. Brian for unpaid taxes of 1919, in an Act recorded in COB 135, page 75, under Entry No. 108486, on July 26, 1920 in the Records of Caddo Parish, Louisiana. Lot 1977, of Section 20, Township 20 North, Range 15 West, Caddo Parish, Louisiana, being the same lands adjudicated to the State of Louisiana in the name of John Brummett for unpaid taxes of 1916, in an Act recorded in COB 115, page 780, on June 27, 1917 in the Records of Caddo Parish, Louisiana. Lot 1979, of Section 20, Township 20 North, Range 15 West, Caddo Parish, Louisiana, being the same lands adjudicated to the State of Louisiana in the name of Jesse Paparizu for unpaid taxes of 1914, in an Act recorded in COB 102, page 400, on July 31, 1915 in the Records of Caddo Parish, Louisiana. Also, being the same lands adjudicated to the State of Louisiana in the name of Jesse Paparizu for unpaid taxes of 1916, in an Act recorded in COB 115, page 780, on June 6, 1917 in the Records of Caddo Parish, Louisiana. Lot 1980, of Section 20, Township 20 North, Range 15 West, Caddo Parish, Louisiana, being the same lands adjudicated to the State of Louisiana in the name of Jesse Paparizu for unpaid taxes of 1914, in an Act recorded in COB 102, page 400, on July 31, 1915 in the Records of Caddo Parish, Louisiana. Also, being the same lands adjudicated to the

State of Louisiana in the name of Jesse Paparizu for unpaid taxes of 1916, in an Act recorded in COB 115, page 780, on June 6, 1917 in the Records of Caddo Parish, Louisiana. Lot 1984, of Section 20, Township 20 North, Range 15 West, Caddo Parish, Louisiana, being the same lands adjudicated to the State of Louisiana in the name of C.W. Read for unpaid taxes of 1919, in an Act recorded in COB 135, page 75, under Entry No. 108486, on July 26, 1920 of the Records of Caddo Parish, Louisiana. Minerals being reserved in Sale recorded in COB 941, Page 288, under Entry No. 279252, on September 15, 1961 in the Records of Caddo Parish, Louisiana. Lot 1985, of Section 20, Township 20 North, Range 15 West, Caddo Parish, Louisiana, being the same lands adjudicated to the State of Louisiana in the name of C.W. Read for unpaid taxes of 1919, in an Act recorded in COB 135, page 75, under Entry No. 108486, on July 26, 1920 of the Records of Caddo Parish, Louisiana. Minerals being reserved in Sale recorded in COB 941, Page 288, under Entry No. 279252, on September 15, 1961 in the Records of Caddo Parish, Louisiana. Lot 1989, of Section 20, Township 20 North, Range 15 West, Caddo Parish, Louisiana, being the same lands adjudicated to the State of Louisiana in the name of Mattie V. Brian for unpaid taxes of 1919, in an Act recorded in COB 135, page 75, under Entry No. 108486, on July 26, 1920 in the Records of Caddo Parish, Louisiana. Minerals being reserved in Sale recorded in COB 781, Page 529, under Entry No. 128044, on April 20, 1956 in the Records of Caddo Parish, Louisiana. Lot 1997, of Section 20, Township 20 North, Range 15 West, Caddo Parish, Louisiana, being the same lands adjudicated to the State of Louisiana in the name of Mrs. Ada M. Depui for unpaid taxes of 1921, in an Act recorded in COB 135, page 258, under Entry No. 38926, on October 24, 1922 in the Records of Caddo Parish, Louisiana. Minerals being reserved in Sale recorded in COB 781, Page 529, under Entry No. 128044, on April 20, 1956 in the Records of Caddo Parish, Louisiana. Lot 2001, of Section 20, Township 20 North, Range 15 West, Caddo Parish, Louisiana, being the same lands adjudicated to the State of Louisiana in the name of Frank Stormont for unpaid taxes of 1918, in an Act recorded in COB 135, page 1, under Entry No. 90872, on July 18, 1919 in the Records of Caddo Parish, Louisiana. Also, being the same lands adjudicated to the State of Louisiana in the name of Frank Stormont for unpaid taxes of 1920, in an Act recorded in COB 135, page 152, under Entry No. 17510, on October 5, 1921 in the Records of Caddo Parish, Louisiana. Minerals being reserved in Sale recorded in COB 781, Page 529, under Entry No. 128044, on April 20, 1956 in the Records of Caddo Parish, Louisiana. Lot 2002, of Section 20, Township 20 North, Range 15 West, Caddo Parish, Louisiana, being the same lands adjudicated to the State of Louisiana in the name of Frank Stormont for unpaid taxes of 1918, in an Act recorded in COB 135, page 1, under Entry No. 90872, on July 18, 1919 in the Records of Caddo Parish, Louisiana. Also, being the same lands adjudicated to the State of Louisiana in the name of Frank Stormont for unpaid taxes of 1920, in an Act recorded in COB 135, page 152, under Entry No. 17510, on October 5, 1921 in the Records of Caddo Parish, Louisiana. Minerals being reserved in Sale recorded in COB 781, Page 529, under Entry No. 128044, on April 20, 1956 in Records of Caddo Parish, Louisiana. Lot 2007, of Section 20, Township 20 North, Range 15 West, Caddo Parish, Louisiana, being the same

lands adjudicated to the State of Louisiana in the name of L.H. Gray for unpaid taxes of 1916, in an Act recorded in COB 115, page 825, under Entry No. 72693, on June 27, 1917 in the Records of Caddo Parish, Louisiana. Minerals being reserved in Sale recorded in COB 781, Page 529, under Entry No. 128044, on April 20, 1956 in the Records of Caddo Parish, Louisiana. Lot 2015, of Section 20, Township 20 North, Range 15 West, Caddo Parish, Louisiana, being the same lands adjudicated to the State of Louisiana in the name of J.A. Rose for unpaid taxes of 1919, in an Act recorded in COB 135, page 75, on July 26, 1920 in the Records of Caddo Parish, Louisiana. Minerals being reserved in Sale recorded in COB 781, Page 529, under Entry No. 128044, on April 20, 1956 in Records of Caddo Parish, Louisiana. Lot 2019, of Section 20, Township 20 North, Range 15 West, Caddo Parish, Louisiana, being the same lands adjudicated to the State of Louisiana in the name of B.F. Hoffman for unpaid taxes of 1919, in an Act recorded in COB 135, page 75, under Entry No. 108486, on July 26, 1920 of the Records of Caddo Parish, Louisiana. Minerals being reserved in Sale recorded in COB 781, Page 529, under Entry No. 128044, on April 20, 1956 in Records of Caddo Parish, Louisiana. Lot 2039, of Section 20, Township 20 North, Range 15 West, Caddo Parish, Louisiana, being the same lands adjudicated to the State of Louisiana in the name of Mrs. B. F. Brown for unpaid taxes of 1920, in an Act recorded in COB 135, page 152, under Entry No. 17510, on October 5, 1921 in the Records of Caddo Parish, Louisiana. Minerals being reserved in Sale recorded in COB 781, Page 529, under Entry No. 128044, on April 20, 1956 in the Records of Caddo Parish, Louisiana. Lot 2044, of Section 20, Township 20 North, Range 15 West, Caddo Parish, Louisiana, being the same lands adjudicated to the State of Louisiana in the name of Mrs. Ada M. Depui for unpaid taxes of 1921, in an Act recorded in COB 135, page 258, under Entry No. 38926, on October 24, 1922 in the Records of Caddo Parish, Louisiana. Minerals being reserved in Sale recorded in COB 781, Page 529, under Entry No. 128044, on April 20, 1956 in the Records of Caddo Parish, Louisiana. Lot 2048, of Section 20, Township 20 North, Range 15 West, Caddo Parish, Louisiana, being the same lands adjudicated to the State of Louisiana in the name of C.W. Read for unpaid taxes of 1919, in an Act recorded in COB 135, page 75, under Entry No. 108486, on July 26, 1920 of the Records of Caddo Parish, Louisiana. Lot 2049, of Section 20, Township 20 North, Range 15 West, Caddo Parish, Louisiana, being the same lands adjudicated to the State of Louisiana in the name of C.W. Read for unpaid taxes of 1919, in an Act recorded in COB 135, page 75, under Entry No. 108486, on July 26, 1920 of the Records of Caddo Parish, Louisiana. Lot 2053, of Section 20, Township 20 North, Range 15 West, Caddo Parish, Louisiana, being the same lands adjudicated to the State of Louisiana in the name of Nick Neely for unpaid taxes of 1914, in an Act recorded in COB 102, page 400, on July 31, 1915 of the Records of Caddo Parish, Louisiana. Lot 2054, of Section 20, Township 20 North, Range 15 West, Caddo Parish, Louisiana, being the same lands adjudicated to the State of Louisiana in the name of Nick Neely for unpaid taxes of 1914, in an Act recorded in COB 102, page 400, on July 31, 1915 of the Records of Caddo Parish, Louisiana. Lot 2075, of Section 20, Township 20 North, Range 15 West, Caddo Parish, Louisiana, being the same lands adjudicated to the State of Louisiana in

the name of C.W. Read for unpaid taxes of 1919, in an Act recorded in COB 135, page 75, under Entry No. 108486 on July 26, 1920 of the Records of Caddo Parish, Louisiana. Lot 2076, of Section 20, Township 20 North, Range 15 West, Caddo Parish, Louisiana, being the same lands adjudicated to the State of Louisiana in the name of C.W. Read for unpaid taxes of 1919, in an Act recorded in COB 135, page 75, under Entry No. 108486 on July 26, 1920 of the Records of Caddo Parish, Louisiana. Lot 2089, of Section 20, Township 20 North, Range 15 West, Caddo Parish, Louisiana, being the same lands adjudicated to the State of Louisiana in the name of Frank Stormont for unpaid taxes of 1918, in an Act recorded in COB 135, page 1, under Entry No. 90872, on July 18, 1919 in the Records of Caddo Parish, Louisiana. Also, being the same lands adjudicated to the State of Louisiana in the name of Frank Stormont for unpaid taxes of 1920, in an Act recorded in COB 135, page 152, under Entry No. 17510, on October 5, 1921 in the Records of Caddo Parish, Louisiana. Minerals being reserved in Sale recorded in COB 781, Page 529, under Entry No. 128044, on April 20, 1956 in Records of Caddo Parish, Louisiana. Lot 2095, of Section 20, Township 20 North, Range 15 West, Caddo Parish, Louisiana, being the same lands adjudicated to the State of Louisiana in the name of Charles J. Ballard for unpaid taxes of 1916, in an Act recorded in COB 115, page 780, under Entry No. 72693, on June 27, 1917 in the Records of Caddo Parish, Louisiana. Minerals being reserved in Sale recorded in COB 781, Page 529, under Entry No. 128044, on April 20, 1956 in the Records of Caddo Parish, Louisiana. (It is shown as Lot 2059.) Lot 2097, of Section 20, Township 20 North, Range 15 West, Caddo Parish, Louisiana, being the same lands adjudicated to the State of Louisiana in the name of L.H. Gray for unpaid taxes of 1916, in an Act recorded in COB 115, page 780, under Entry No. 72693, on June 27, 1917 in the Records of Caddo Parish, Louisiana. Minerals being reserved in Sale recorded in COB 781, Page 529, under Entry No. 128044, on April 20, 1956 in the Records of Caddo Parish, Louisiana. Lot 2103, of Section 20, Township 20 North, Range 15 West, Caddo Parish, Louisiana, being the same lands adjudicated to the State of Louisiana in the name of T.R. Read for unpaid taxes of 1916, in an Act recorded in COB 115, page 780, under Entry No. 72693, on June 27, 1917 in the Records of Caddo Parish, Louisiana. Lot 2104, of Section 20, Township 20 North, Range 15 West, Caddo Parish, Louisiana, being the same lands adjudicated to the State of Louisiana in the name of T.R. Read for unpaid taxes of 1916, in an Act recorded in COB 115, page 780, under Entry No. 72693, on June 27, 1917 in the Records of Caddo Parish, Louisiana. Lot 2105, of Section 20, Township 20 North, Range 15 West, Caddo Parish, Louisiana, being the same lands adjudicated to the State of Louisiana in the name of T.R. Read for unpaid taxes of 1916, in an Act recorded in COB 115, page 780, under Entry No. 72693, on June 27, 1917 in the Records of Caddo Parish, Louisiana. Lot 2106, of Section 20, Township 20 North, Range 15 West, Caddo Parish, Louisiana, being the same lands adjudicated to the State of Louisiana in the name of T.R. Read for unpaid taxes of 1916, in an Act recorded in COB 115, page 780, under Entry No. 72693, on June 27, 1917 in the Records of Caddo Parish, Louisiana. Lot 2107, of Section 20, Township 20 North, Range 15 West, Caddo Parish, Louisiana, being the same lands adjudicated to the

State of Louisiana in the name of T.R. Read for unpaid taxes of 1916, in an Act recorded in COB 115, page 780, under Entry No. 72693, on June 27, 1917 in the Records of Caddo Parish, Louisiana. Lot 2108, of Section 20, Township 20 North, Range 15 West, Caddo Parish, Louisiana, being the same lands adjudicated to the State of Louisiana in the name of T.R. Read for unpaid taxes of 1916, in an Act recorded in COB 115, page 780, under Entry No. 72693, on June 27, 1917 in the Records of Caddo Parish, Louisiana. Minerals being reserved in Sale recorded in COB 781, Page 529, under Entry No. 128044, on April 20, 1956 in the Records of Caddo Parish, Louisiana. Lot 2109, of Section 20, Township 20 North, Range 15 West, Caddo Parish, Louisiana, being the same lands adjudicated to the State of Louisiana in the name of T.R. Read for unpaid taxes of 1916, in an Act recorded in COB 115, page 780, under Entry No. 72693, on June 27, 1917 in the Records of Caddo Parish, Louisiana. Minerals being reserved in Sale recorded in COB 781, Page 529, under Entry No. 128044, on April 20, 1956 in the Records of Caddo Parish, Louisiana. Lot 2110, of Section 20, Township 20 North, Range 15 West, Caddo Parish, Louisiana, being the same lands adjudicated to the State of Louisiana in the name of T.R. Read for unpaid taxes of 1916, in an Act recorded in COB 115, page 780, under Entry No. 72693, on June 27, 1917 in the Records of Caddo Parish, Louisiana. Minerals being reserved in Sale recorded in COB 781, Page 529, under Entry No. 128044, on April 20, 1956 in the Records of Caddo Parish, Louisiana. Lot 2111, of Section 20, Township 20 North, Range 15 West, Caddo Parish, Louisiana, being the same lands adjudicated to the State of Louisiana in the name of T.R. Read for unpaid taxes of 1916, in an Act recorded in COB 115, page 780, under Entry No. 72693, on June 27, 1917 in the Records of Caddo Parish, Louisiana. Minerals being reserved in Sale recorded in COB 781, Page 529, under Entry No. 128044, on April 20, 1956 in the Records of Caddo Parish, Louisiana. Lot 2112, of Section 20, Township 20 North, Range 15 West, Caddo Parish, Louisiana, being the same lands adjudicated to the State of Louisiana in the name of T.R. Read for unpaid taxes of 1916, in an Act recorded in COB 115, page 780, under Entry No. 72693, on June 27, 1917 in the Records of Caddo Parish, Louisiana. Minerals being reserved in Sale recorded in COB 781, Page 529, under Entry No. 128044, on April 20, 1956 in the Records of Caddo Parish, Louisiana. Lot 2115, of Section 20, Township 20 North, Range 15 West, Caddo Parish, Louisiana, being the same lands adjudicated to the State of Louisiana in the name of W. J. Turner, et al for unpaid taxes of 1921, in an Act recorded in COB 135, page 258, under Entry No. 38926, on October 24, 1922 in the Records of Caddo Parish, Louisiana. Minerals being reserved in Sale recorded in COB 781, Page 529, under Entry No. 128044, on April 20, 1956 in the Records of Caddo Parish, Louisiana. Lot 2116, of Section 20, Township 20 North, Range 15 West, Caddo Parish, Louisiana, being the same lands adjudicated to the State of Louisiana in the name of L.H. Gray for unpaid taxes of 1916, in an Act recorded in COB 115, page 780, under Entry No. 72693, on June 27, 1917 in the Records of Caddo Parish, Louisiana. Minerals being reserved in Sale recorded in COB 781, Page 529, under Entry No. 128044, on April 20, 1956 in the Records of Caddo Parish, Louisiana. Lot 2118, of Section 20, Township 20 North, Range 15 West, Caddo Parish, Louisiana, being the same lands adjudicated to the

State of Louisiana in the name of William Trapp for unpaid taxes of 1916, in an Act recorded in COB 115, page 780, under Entry No. 72693, on June 27, 1917 in the Records of Caddo Parish, Louisiana. Minerals being reserved in Sale recorded in COB 781, Page 529, under Entry No. 128044, on April 20, 1956 in the Records of Caddo Parish, Louisiana. Lot 2123, of Section 20, Township 20 North, Range 15 West, Caddo Parish, Louisiana, being the same lands adjudicated to the State of Louisiana in the name of Frank Brown for unpaid taxes of 1920, in an Act recorded in COB 135, page 152, under Entry No. 17510, on October 5, 1921 in the Records of Caddo Parish, Louisiana. Minerals being reserved in Sale recorded in COB 781, Page 529, under Entry No. 128044, on April 20, 1956 in the Records of Caddo Parish, Louisiana. Lot 2126, of Section 20, Township 20 North, Range 15 West, Caddo Parish, Louisiana, being the same lands adjudicated to the State of Louisiana in the name of F. Ludolph for unpaid taxes of 1920, in an Act recorded in COB 135, page 152, under Entry No. 17510, on October 5, 1921 in the Records of Caddo Parish, Louisiana. Minerals being reserved in Sale recorded in COB 781, Page 529, under Entry No. 128044, on April 20, 1956 in the Records of Caddo Parish, Louisiana. Lot 2135, of Section 20, Township 20 North, Range 15 West, Caddo Parish, Louisiana, being the same lands adjudicated to the State of Louisiana in the name of Mrs. B. F. Brown for unpaid taxes of 1920, in an Act recorded in COB 135, page 152, under Entry No. 17510, on October 5, 1921 in the Records of Caddo Parish, Louisiana. Minerals being reserved in Sale recorded in COB 941, Page 288, under Entry No. 279252, on September 15, 1961 in the Records of Caddo Parish, Louisiana. Lot 2136, of Section 20, Township 20 North, Range 15 West, Caddo Parish, Louisiana, being the same lands adjudicated to the State of Louisiana in the name of Mrs. B. F. Brown for unpaid taxes of 1920, in an Act recorded in COB 135, page 152, under Entry No. 17510, on October 5, 1921 in the Records of Caddo Parish, Louisiana. Minerals being reserved in Sale recorded in COB 941, Page 288, under Entry No. 279252, on September 15, 1961 in the Records of Caddo Parish, Louisiana. Lot 2159, of Section 20, Township 20 North, Range 15 West, Caddo Parish, Louisiana, being the same lands adjudicated to the State of Louisiana in the name of W. Tunnell for unpaid taxes of 1916, in an Act recorded in COB 115, page 780, under Entry No. 72693, on June 27, 1917 in the Records of Caddo Parish, Louisiana. Lot 2160, of Section 20, Township 20 North, Range 15 West, Caddo Parish, Louisiana, being the same lands adjudicated to the State of Louisiana in the name of W. Tunnell for unpaid taxes of 1916, in an Act recorded in COB 115, page 780, under Entry No. 72693, on June 27, 1917 in the Records of Caddo Parish, Louisiana. Lot 2162, of Section 20, Township 20 North, Range 15 West, Caddo Parish, Louisiana, being the same lands adjudicated to the State of Louisiana in the name of L.H. Gray for unpaid taxes of 1916, in an Act recorded in COB 115, page 780, under Entry No. 72693, on June 27, 1917 in the Records of Caddo Parish, Louisiana. Lot 2163, of Section 20, Township 20 North, Range 15 West, Caddo Parish, Louisiana, being the same lands adjudicated to the State of Louisiana in the name of L.H. Gray for unpaid taxes of 1916, in an Act recorded in COB 115, page 780, under Entry No. 72693, on June 27, 1917 in the Records of Caddo Parish, Louisiana. Lot 2164, of Section 20, Township 20 North, Range

15 West, Caddo Parish, Louisiana, being the same lands adjudicated to the State of Louisiana in the name of L.H. Gray for unpaid taxes of 1916, in an Act recorded in COB 115, page 780, under Entry No. 72693, on June 27, 1917 in the Records of Caddo Parish, Louisiana. Lot 2170, of Section 20, Township 20 North, Range 15 West, Caddo Parish, Louisiana, being the same lands adjudicated to the State of Louisiana in the name of Frank Brown for unpaid taxes of 1920, in an Act recorded in COB 135, page 152, under Entry No. 17510, on October 5, 1921 in the Records of Caddo Parish, Louisiana. Minerals being reserved in Sale recorded in COB 781, Page 529, under Entry No. 128044, on April 20, 1956 in the Records of Caddo Parish, Louisiana. Lot 2181, of Section 20, Township 20 North, Range 15 West, Caddo Parish, Louisiana, being the same lands adjudicated to the State of Louisiana in the name of A.G. Poindexter for unpaid taxes of 1915 in an Act recorded in COB 108, page 420, under Entry No. 64018, on May 31, 1916 in the Records of Caddo Parish, Louisiana. Minerals being reserved in Sale recorded in COB 781, Page 529, under Entry No. 128044, on April 20, 1956 in Records of Caddo Parish, Louisiana. Lot 2186, of Section 20, Township 20 North, Range 15 West, Caddo Parish, Louisiana, being the same lands adjudicated to the State of Louisiana in the name of Ralph W. Werner for unpaid taxes of 1916, in an Act recorded in COB 115, page 780, under Entry No. 72693, on June 27, 1917 in the Records of Caddo Parish, Louisiana. (It is shown as Lot 2189). Minerals being reserved in Sale recorded in COB 781, Page 529, under Entry No. 128044, on April 20, 1956 in the Records of Caddo Parish, Louisiana. Lot 2188, of Section 20, Township 20 North, Range 15 West, Caddo Parish, Louisiana, being the same lands adjudicated to the State of Louisiana in the name of W. J. Turner, et al for unpaid taxes of 1921, in an Act recorded in COB 135, page 258, under Entry No. 38926, on October 24, 1922 in the Records of Caddo Parish, Louisiana. Minerals being reserved in Sale recorded in COB 781, Page 529, under Entry No. 128044, on April 20, 1956 in the Records of Caddo Parish, Louisiana. Lot 2205, of Section 20, Township 20 North, Range 15 West, Caddo Parish, Louisiana, being the same lands adjudicated to the State of Louisiana in the name of W. J. Turner, et al for unpaid taxes of 1921, in an Act recorded in COB 135, page 258, under Entry No. 38926, on October 24, 1922 in the Records of Caddo Parish, Louisiana. Minerals being reserved in Sale recorded in COB 781, Page 529, under Entry No. 128044, on April 20, 1956 in the Records of Caddo Parish, Louisiana. Lot 2207, of Section 20, Township 20 North, Range 15 West, Caddo Parish, Louisiana, being the same lands adjudicated to the State of Louisiana in the name of Claude Uland for unpaid taxes of 1919, in an Act recorded in COB 135, page 75, under Entry No. 108486, on July 26, 1920 of the Records of Caddo Parish, Louisiana. Minerals being reserved in Sale recorded in COB 781, Page 529, under Entry No. 128044, on April 20, 1956 in the Records of Caddo Parish, Louisiana. Lot 2212, of Section 20, Township 20 North, Range 15 West, Caddo Parish, Louisiana, being the same lands adjudicated to the State of Louisiana in the name of A.G. Poindexter for unpaid taxes of 1915 in an Act recorded in COB 108, page 420, under Entry No. 64018, on May 31, 1916 in the Records of Caddo Parish, Louisiana. Minerals being reserved in Sale recorded in COB 781, Page 529, under Entry No. 128044, on April 20, 1956 in the

Records of Caddo Parish, Louisiana. Lot 2213, of Section 20, Township 20 North, Range 15 West, Caddo Parish, Louisiana, being the same lands adjudicated to the State of Louisiana in the name of Mrs. Ada M. Depui for unpaid taxes of 1921, in an Act recorded in COB 135, page 258, under Entry No. 38926, on October 24, 1922 in the Records of Caddo Parish, Louisiana. Minerals being reserved in Sale recorded in COB 781, Page 529, under Entry No. 128044, on April 20, 1956 in the Records of Caddo Parish, Louisiana. Lot 2229, of Section 20, Township 20 North, Range 15 West, Caddo Parish, Louisiana, being the same lands adjudicated to the State of Louisiana in the name of L. H. Gray for unpaid taxes of 1916, in an Act recorded in COB 115, page 780, under Entry No. 72693, on June 27, 1917 in the Records of Caddo Parish, Louisiana. Lot 2230, of Section 20, Township 20 North, Range 15 West, Caddo Parish, Louisiana, being the same lands adjudicated to the State of Louisiana in the name of L.H. Gray for unpaid taxes of 1916, in an Act recorded in COB 115, page 780, under Entry No. 72693, on June 27, 1917 in the Records of Caddo Parish, Louisiana. Lot 2231, of Section 20, Township 20 North, Range 15 West, Caddo Parish, Louisiana, being the same lands adjudicated to the State of Louisiana in the name of L.H. Gray for unpaid taxes of 1916, in an Act recorded in COB 115, page 780, under Entry No. 72693, on June 27, 1917 in the Records of Caddo Parish, Louisiana. Lot 2232, of Section 20, Township 20 North, Range 15 West, Caddo Parish, Louisiana, being the same lands adjudicated to the State of Louisiana in the name of Frank Schramm for unpaid taxes of 1914, in an Act recorded in COB 102, page 400, on July 31, 1915 in the Records of Caddo Parish, Louisiana. Lot 2233, of Section 20, Township 20 North, Range 15 West, Caddo Parish, Louisiana, being the same lands adjudicated to the State of Louisiana in the name of Frank Schramm for unpaid taxes of 1914, in an Act recorded in COB 102, page 400, on July 31, 1915 in the Records of Caddo Parish, Louisiana. Lot 2234, of Section 20, Township 20 North, Range 15 West, Caddo Parish, Louisiana, being the same lands adjudicated to the State of Louisiana in the name of Frank Schramm for unpaid taxes of 1914, in an Act recorded in COB 102, page 400, on July 31, 1915 in the Records of Caddo Parish, Louisiana. Lot 2252, of Section 20, Township 20 North, Range 15 West, Caddo Parish, Louisiana, being the same lands adjudicated to the State of Louisiana in the name of L.H. Gray for unpaid taxes of 1916, in an Act recorded in COB 115, page 780, under Entry No. 72693, on June 27, 1917 in the Records of Caddo Parish, Louisiana. Lot 2253, of Section 20, Township 20 North, Range 15 West, Caddo Parish, Louisiana, being the same lands adjudicated to the State of Louisiana in the name of L.H. Gray for unpaid taxes of 1916, in an Act recorded in COB 115, page 780, under Entry No. 72693, on June 27, 1917 in the Records of Caddo Parish, Louisiana. Lot 2254, of Section 20, Township 20 North, Range 15 West, Caddo Parish, Louisiana, being the same lands adjudicated to the State of Louisiana in the name of L.H. Gray for unpaid taxes of 1916, in an Act recorded in COB 115, page 780, under Entry No. 72693, on June 27, 1917 in the Records of Caddo Parish, Louisiana. Lot 2278, of Section 20, Township 20 North, Range 15 West, Caddo Parish, Louisiana, being the same lands adjudicated to the State of Louisiana in the name of W. J. Turner, et al for unpaid taxes of 1921, in an Act recorded in COB 135, page 258,

under Entry No. 38926, on October 24, 1922 in the Records of Caddo Parish, Louisiana. Minerals being reserved in Sale recorded in COB 781, Page 529, under Entry No. 128044, on April 20, 1956 in the Records of Caddo Parish, Louisiana. Lot 2279, of Section 20, Township 20 North, Range 15 West, Caddo Parish, Louisiana, being the same lands adjudicated to the State of Louisiana in the name of Hosea Kemp for unpaid taxes of 1927, in an Act recorded in COB 135, page 495, under Entry No. 54835 on June 27, 1928 of the Records of Caddo Parish, Louisiana. Minerals being reserved in Tax Sale recorded in COB 781, Page 529, under Entry No. 128044, on April 20, 1956 in the Records of Caddo Parish, Louisiana. Lot 2280, of Section 20, Township 20 North, Range 15 West, Caddo Parish, Louisiana, being the same lands adjudicated to the State of Louisiana in the name of Hosea Kemp for unpaid taxes of 1927, in an Act recorded in COB 135, page 495, under Entry No. 54835 on June 27, 1928 of the Records of Caddo Parish, Louisiana. Minerals being reserved in Tax Sale recorded in COB 781, Page 529, under Entry No. 128044, on April 20, 1956 in the Records of Caddo Parish, Louisiana. Lot 2281, of Section 20, Township 20 North, Range 15 West, Caddo Parish, Louisiana, being the same lands adjudicated to the State of Louisiana in the name of Hosea Kemp for unpaid taxes of 1927, in an Act recorded in COB 135, page 495, under Entry No. 54835 on June 27, 1928 of the Records of Caddo Parish, Louisiana. Minerals being reserved in Tax Sale recorded in COB 781, Page 529, under Entry No. 128044, on April 20, 1956 in the Records of Caddo Parish, Louisiana. Lot 2282, of Section 20, Township 20 North, Range 15 West, Caddo Parish, Louisiana, being the same lands adjudicated to the State of Louisiana in the name of Hosea Kemp for unpaid taxes of 1927, in an Act recorded in COB 135, page 495, under Entry No. 54835 on June 27, 1927 of the Records of Caddo Parish, Louisiana. Minerals being reserved in Tax Sale recorded in COB 781, Page 529, under Entry No. 128044, on April 20, 1956 in the Records of Caddo Parish, Louisiana. Lot 2283, of Section 20, Township 20 North, Range 15 West, Caddo Parish, Louisiana, being the same lands adjudicated to the State of Louisiana in the name of Freeman Souilly for unpaid taxes of 1916, in an Act recorded in COB 115, page 780, under Entry No. 72693, on June 27, 1917 in the Records of Caddo Parish, Louisiana. Minerals being reserved in Sale recorded in COB 941, Page 288, under Entry No. 279252, on July 17, 1961 in Records of Caddo Parish, Louisiana. Lot 2289, of Section 20, Township 20 North, Range 15 West, Caddo Parish, Louisiana, being the same lands adjudicated to the State of Louisiana in the name of Ruth A. Bell for unpaid taxes of 1918, in an Act recorded in COB 135, page 1, under Entry No. 90872, on July 18, 1919 in the Records of Caddo Parish, Louisiana. (Subject property found at COB 135/19. It is shown as Lot 2280.) Lot 2291, of Section 20, Township 20 North, Range 15 West, Caddo Parish, Louisiana, being the same lands adjudicated to the State of Louisiana in the name of Hosea Kemp for unpaid taxes of 1927, in an Act recorded in COB 135, page 495, under Entry No. 54835 on June 27, 1928 of the Records of Caddo Parish, Louisiana. Minerals being reserved in Tax Sale recorded in COB 781, Page 529, under Entry No. 128044, on April 20, 1956 in the Records of Caddo Parish, Louisiana. Lot 2292, of Section 20, Township 20 North, Range 15 West, Caddo Parish, Louisiana, being the same lands adjudicated to the

State of Louisiana in the name of Hosea Kemp for unpaid taxes of 1927, in an Act recorded in COB 135, page 495, under Entry No. 54835 on June 27, 1928 of the Records of Caddo Parish, Louisiana. Minerals being reserved in Tax Sale recorded in COB 781, Page 529, under Entry No. 128044, on April 20, 1956 in the Records of Caddo Parish, Louisiana. Lot 2293, of Section 20, Township 20 North, Range 15 West, Caddo Parish, Louisiana, being the same lands adjudicated to the State of Louisiana in the name of Hosea Kemp for unpaid taxes of 1927, in an Act recorded in COB 135, page 495, under Entry No. 54835 on June 27, 1928 of the Records of Caddo Parish, Louisiana. Minerals being reserved in Tax Sale recorded in COB 781, Page 529, under Entry No. 128044, on April 20, 1956 in the Records of Caddo Parish, Louisiana. Lot 2294, of Section 20, Township 20 North, Range 15 West, Caddo Parish, Louisiana, being the same lands adjudicated to the State of Louisiana in the name of Hosea Kemp for unpaid taxes of 1927, in an Act recorded in COB 135, page 495, under Entry No. 54835 on June 27, 1928 of the Records of Caddo Parish, Louisiana. Minerals being reserved in Sale recorded in COB 781, Page 529, under Entry No. 128044, on April 20, 1956 in the Records of Caddo Parish, Louisiana. Lot 2295, of Section 20, Township 20 North, Range 15 West, Caddo Parish, Louisiana, being the same lands adjudicated to the State of Louisiana in the name of W. J. Turner, et al for unpaid taxes of 1921, in an Act recorded in COB 135, page 258, under Entry No. 38926 on October 24, 1922 in the Records of Caddo Parish, Louisiana. Minerals being reserved in Sale recorded in COB 781, Page 529, under Entry No. 128044, on April 20, 1956 in the Records of Caddo Parish, Louisiana. Lot 2296, of Section 20, Township 20 North, Range 15 West, Caddo Parish, Louisiana, being the same lands adjudicated to the State of Louisiana in the name of W. J. Turner, et al for unpaid taxes of 1921, in an Act recorded in COB 135, page 258, on October 24, 1922 in the Records of Caddo Parish, Louisiana. (Subject property found at 135/331. It is shown as Lot 1196) Lot 2320, of Section 20, Township 20 North, Range 15 West, Caddo Parish, Louisiana, being the same lands adjudicated to the State of Louisiana in the name of L.H. Gray for unpaid taxes of 1916, in an Act recorded in COB 115, page 780, under Entry No. 72693, on June 27, 1917 in the Records of Caddo Parish, Louisiana. Lot 2322, of Section 20, Township 20 North, Range 15 West, Caddo Parish, Louisiana, being the same lands adjudicated to the State of Louisiana in the name of Laura E. Bell for unpaid taxes of 1918, in an Act recorded in COB 135, page 1, under Entry No. 90872, on July 18, 1919 in the Records of Caddo Parish, Louisiana. Lot 2325, of Section 20, Township 20 North, Range 15 West, Caddo Parish, Louisiana, being the same lands adjudicated to the State of Louisiana in the name of Josephine Ludolph for unpaid taxes of 1920, in an Act recorded in COB 135, page 152, under Entry No. 17510, on October 5, 1921 in the Records of Caddo Parish, Louisiana. Lot 2339, of Section 20, Township 20 North, Range 15 West, Caddo Parish, Louisiana, being the same lands adjudicated to the State of Louisiana in the name of L.H. Gray for unpaid taxes of 1916, in an Act recorded in COB 115, page 780, under Entry No. 72693, on June 27, 1917 in the Records of Caddo Parish, Louisiana. Lot 2340, of Section 20, Township 20 North, Range 15 West, Caddo Parish, Louisiana, being the same lands adjudicated to the State of Louisiana in

the name of L.H. Gray for unpaid taxes of 1916, in an Act recorded in COB 115, page 780, under Entry No. 72693, on June 27, 1917 in the Records of Caddo Parish, Louisiana. Lot 2341, of Section 20, Township 20 North, Range 15 West, Caddo Parish, Louisiana, being the same lands adjudicated to the State of Louisiana in the name of L.H. Gray for unpaid taxes of 1916, in an Act recorded in COB 115, page 780, under Entry No. 72693, on June 27, 1917 in the Records of Caddo Parish, Louisiana. Lot 2342, of Section 20, Township 20 North, Range 15 West, Caddo Parish, Louisiana, being the same lands adjudicated to the State of Louisiana in the name of L.H. Gray for unpaid taxes of 1916, in an Act recorded in COB 115, page 780, under Entry No. 72693, on June 27, 1917 in the Records of Caddo Parish, Louisiana. Lot 2343, of Section 20, Township 20 North, Range 15 West, Caddo Parish, Louisiana, being the same lands adjudicated to the State of Louisiana in the name of L.H. Gray for unpaid taxes of 1916, in an Act recorded in COB 115, page 780, under Entry No. 72693, on June 27, 1917 in the Records of Caddo Parish, Louisiana. Lot 2356, of Section 20, Township 20 North, Range 15 West, Caddo Parish, Louisiana, being the same lands adjudicated to the State of Louisiana in the name of F. Ludolph for unpaid taxes of 1920, in an Act recorded in COB 135, page 152, under Entry No. 17510, on October 5, 1921 in the Records of Caddo Parish, Louisiana. Minerals being reserved in Sale recorded in COB 781, Page 529, under Entry No. 128044, on April 20, 1956 in the Records of Caddo Parish, Louisiana. Lot 2357, of Section 20, Township 20 North, Range 15 West, Caddo Parish, Louisiana, being the same lands adjudicated to the State of Louisiana in the name of Mary Webb for unpaid taxes of 1920, in an Act recorded in COB 135, page 152, under Entry No. 17510, on October 5, 1920 in the Records of Caddo Parish, Louisiana. Minerals being reserved in Sale recorded in COB 781, Page 529, under Entry No. 128044, on April 20, 1956 in the Records of Caddo Parish, Louisiana. Lot 2361, of Section 20, Township 20 North, Range 15 West, Caddo Parish, Louisiana, being the same lands adjudicated to the State of Louisiana in the name of A.C AND G.H. Golden for unpaid taxes of 1914, in an Act recorded in COB 102, page 400, on July 31, 1915 in the Records of Caddo Parish, Louisiana. Minerals being reserved in Sale recorded in COB 781, Page 529, under Entry No. 128044, on April 20, 1956 in the Records of Caddo Parish, Louisiana. Lot 2363, of Section 20, Township 20 North, Range 15 West, Caddo Parish, Louisiana, being the same lands adjudicated to the State of Louisiana in the name of C.O. Ross for unpaid taxes of 1914, in an Act recorded in COB 102, page 400, on July 31, 1915 in the Records of Caddo Parish, Louisiana. Also, being the same lands adjudicated to the State of Louisiana in the name of C.O. Ross for unpaid taxes of 1916, in an Act recorded in COB 115, page 780, under Entry No. 72693, on June 27, 1917 in the Records of Caddo Parish, Louisiana. Minerals being reserved in Sale recorded in COB 781, Page 529, under Entry No. 128044, on April 20, 1956 in the Records of Caddo Parish, Louisiana. Lot 2367, of Section 20, Township 20 North, Range 15 West, Caddo Parish, Louisiana, being the same lands adjudicated to the State of Louisiana in the name of W. J. Turner, et al for unpaid taxes of 1921, in an Act recorded in COB 135, page 258, under Entry No. 38926, on October 24, 1922 in the Records of Caddo Parish, Louisiana. Minerals being reserved in Sale recorded in COB 781, Page 529,

under Entry No. 128044, on April 20, 1956 in the Records of Caddo Parish, Louisiana. Lot 2368, of Section 20, Township 20 North, Range 15 West, Caddo Parish, Louisiana, being the same lands adjudicated to the State of Louisiana in the name of W. J. Turner, et al for unpaid taxes of 1921, in an Act recorded in COB 135, page 258, under Entry No. 38926, on October 24, 1922 in the Records of Caddo Parish, Louisiana. Minerals being reserved in Sale recorded in COB 781, Page 529, under Entry No. 128044, on April 20, 1956 in the Records of Caddo Parish, Louisiana. Lot 2371, of Section 20, Township 20 North, Range 15 West, Caddo Parish, Louisiana, being the same lands adjudicated to the State of Louisiana in the name of Amanda Irwin for unpaid taxes of 1916, in an Act recorded in COB 115, page 780, under Entry No. 72693, on June 27, 1917 in the Records of Caddo Parish, Louisiana. Minerals being reserved in Sale recorded in COB 781, Page 529, under Entry No. 128044, on April 20, 1956 in Records of Caddo Parish, Louisiana. Lot 2372, of Section 20, Township 20 North, Range 15 West, Caddo Parish, Louisiana, being the same lands adjudicated to the State of Louisiana in the name of Mrs. B. Davis for unpaid taxes of 1919, in an Act recorded in COB 135, page 75, under Entry No. 108486, on July 26, 1920 in the Records of Caddo Parish, Louisiana. Minerals being reserved in Sale recorded in COB 781, Page 529, under Entry No. 128044, on April 20, 1956 in the Records of Caddo Parish, Louisiana. Lot 2373, of Section 20, Township 20 North, Range 15 West, Caddo Parish, Louisiana, being the same lands adjudicated to the State of Louisiana in the name of Mrs. Bertie L. Davis for unpaid taxes of 1919, in an Act recorded in COB 135, page 75, under Entry No. 108486, on July 26, 1920 in the Records of Caddo Parish, Louisiana. (It is shown as Lot 23 73.) Minerals being reserved in Sale recorded in COB 781, Page 529, under Entry No. 128044, on April 20, 1956 in the Records of Caddo Parish, Louisiana. Lot 2382, of Section 20, Township 20 North, Range 15 West, Caddo Parish, Louisiana, being the same lands adjudicated to the State of Louisiana in the name of W.J. Lunday for unpaid taxes of 1915 in an Act recorded in COB 108, page 420, under Entry No. 64018, on May 31, 1916 in the Records of Caddo Parish, Louisiana. Minerals being reserved in Sale recorded in COB 781, Page 529, under Entry No. 128044, on April 20, 1956 in the Records of Caddo Parish, Louisiana. Lot 2383, of Section 20, Township 20 North, Range 15 West, Caddo Parish, Louisiana, being the same lands adjudicated to the State of Louisiana in the name of W.J. Lunday for unpaid taxes of 1915 in an Act recorded in COB 108, page 420, under Entry No. 64018, on May 31, 1916 in the Records of Caddo Parish, Louisiana. Minerals being reserved in Sale recorded in COB 781, Page 529, under Entry No. 128044, on April 20, 1956 in the Records of Caddo Parish, Louisiana. Lot 2387, of Section 20, Township 20 North, Range 15 West, Caddo Parish, Louisiana, being the same lands adjudicated to the State of Louisiana in the name of W.A. Philpatt for unpaid taxes of 1915 in an Act recorded in COB 108, page 420, under Entry No. 64018, on May 31, 1916 in the Records of Caddo Parish, Louisiana. (It is shown as Lot 2487.) Minerals being reserved in Sale recorded in COB 941, Page 288, under Entry No.279252, on July 17, 1961 in Records of Caddo Parish, Louisiana. (It is shown as Lot 2487.) Lot 2388, of Section 20, Township 20 North, Range 15 West, Caddo Parish, Louisiana,

being the same lands adjudicated to the State of Louisiana in the name of T.G. Shelton for unpaid taxes of 1915 in an Act recorded in COB 108, page 420, under Entry No. 64018, on May 31, 1916 in the Records of Caddo Parish, Louisiana. Minerals being reserved in Sale recorded in COB 781, Page 529, under Entry No. 128044, on April 20, 1956 in the Records of Caddo Parish, Louisiana. Lot 2389, of Section 20, Township 20 North, Range 15 West, Caddo Parish, Louisiana, being the same lands adjudicated to the State of Louisiana in the name of E.H. Lovelady for unpaid taxes of 1914, in an Act recorded in COB 102, page 400, on July 31, 1915 in the Records of Caddo Parish, Louisiana. Minerals being reserved in Sale recorded in COB 781, Page 529, under Entry No. 128044, on April 20, 1956 in the Records of Caddo Parish, Louisiana. Lot 2390, of Section 20, Township 20 North, Range 15 West, Caddo Parish, Louisiana, being the same lands adjudicated to the State of Louisiana in the name of E.L. Lovelady for unpaid taxes of 1914, in an Act recorded in COB 102, page 400, on July 31, 1915 in the Records of Caddo Parish, Louisiana. Minerals being reserved in Sale recorded in COB 781, Page 529, under Entry No. 128044, on April 20, 1956 in the Records of Caddo Parish, Louisiana. Lot 2391, of Section 20, Township 20 North, Range 15 West, Caddo Parish, Louisiana, being the same lands adjudicated to the State of Louisiana in the name of T.G. Shelton for unpaid taxes of 1915 in an Act recorded in COB 108, page 420, under Entry No. 64018, on May 31, 1916 in the Records of Caddo Parish, Louisiana. Minerals being reserved in Sale recorded in COB 781, Page 529, under Entry No. 128044, on April 20, 1956 in the Records of Caddo Parish, Louisiana. Lot 2392, of Section 20, Township 20 North, Range 15 West, Caddo Parish, Louisiana, being the same lands adjudicated to the State of Louisiana in the name of A.C AND G.H. Golden for unpaid taxes of 1914, in an Act recorded in COB 102, page 400, on July 31, 1915 in the Records of Caddo Parish, Louisiana. Minerals being reserved in Sale recorded in COB 781, Page 529, under Entry No. 128044, on April 20, 1956 in the Records of Caddo Parish, Louisiana. Lot 2393, of Section 20, Township 20 North, Range 15 West, Caddo Parish, Louisiana, being the same lands adjudicated to the State of Louisiana in the name of A.C AND G.H. Golden for unpaid taxes of 1914, in an Act recorded in COB 102, page 400, on July 31, 1915 in the Records of Caddo Parish, Louisiana. Minerals being reserved in Sale recorded in COB 781, Page 529, under Entry No. 128044, on April 20, 1956 in the Records of Caddo Parish, Louisiana. Lot 2394, of Section 20, Township 20 North, Range 15 West, Caddo Parish, Louisiana, being the same lands adjudicated to the State of Louisiana in the name of Hosea Kemp for unpaid taxes of 1927, in an Act recorded in COB 135, page 495, under Entry No. 54835 on June 27, 1928 of the Records of Caddo Parish, Louisiana. Minerals being reserved in Tax Sale recorded in COB 781, Page 529, under Entry No. 128044, on April 20, 1956 in the Records of Caddo Parish, Louisiana. Lot 2396, of Section 20, Township 20 North, Range 15 West, Caddo Parish, Louisiana, being the same lands adjudicated to the State of Louisiana in the name of E.P. Webb for unpaid taxes of 1920, in an Act recorded in COB 135, page 152, under Entry No. 17510, on October 5, 1921 in the Records of Caddo Parish, Louisiana. Minerals being reserved in Sale recorded in COB 781, Page 529, under Entry No. 128044, on April 20, 1956

in the Records of Caddo Parish, Louisiana. Lot 2397, of Section 20, Township 20 North, Range 15 West, Caddo Parish, Louisiana, being the same lands adjudicated to the State of Louisiana in the name of Augusinte Ludolph for unpaid taxes of 1920, in an Act recorded in COB 135, page 152, under Entry No. 17510, on October 5, 1921 in the Records of Caddo Parish, Louisiana. Minerals being reserved in Sale recorded in COB 781, Page 529, under Entry No. 128044, on April 20, 1956 in the Records of Caddo Parish, Louisiana. Lot 2410, of Section 20, Township 20 North, Range 15 West, Caddo Parish, Louisiana, being the same lands adjudicated to the State of Louisiana in the name of L.H. Gray for unpaid taxes of 1916, in an Act recorded in COB 115, page 780, under Entry No. 72693, on June 27, 1917 in the Records of Caddo Parish, Louisiana. Lot 2411, of Section 20, Township 20 North, Range 15 West, Caddo Parish, Louisiana, being the same lands adjudicated to the State of Louisiana in the name of L.H. Gray for unpaid taxes of 1916, in an Act recorded in COB 115, page 780, under Entry No. 72693, on June 27, 1917 in the Records of Caddo Parish, Louisiana. Lot 2412, of Section 20, Township 20 North, Range 15 West, Caddo Parish, Louisiana, being the same lands adjudicated to the State of Louisiana in the name of L.H. Gray for unpaid taxes of 1916, in an Act recorded in COB 115, page 780, under Entry No. 72693, on June 27, 1917 in the Records of Caddo Parish, Louisiana. Lot 2413, of Section 20, Township 20 North, Range 15 West, Caddo Parish, Louisiana, being the same lands adjudicated to the State of Louisiana in the name of L.H. Gray for unpaid taxes of 1916, in an Act recorded in COB 115, page 780, under Entry No. 72693, on June 27, 1917 in the Records of Caddo Parish, Louisiana. Lot 2414, of Section 20, Township 20 North, Range 15 West, Caddo Parish, Louisiana, being the same lands adjudicated to the State of Louisiana in the name of L.H. Gray for unpaid taxes of 1916, in an Act recorded in COB 115, page 780, under Entry No. 72693, on June 27, 1917 in the Records of Caddo Parish, Louisiana. Lot 2417, of Section 20, Township 20 North, Range 15 West, Caddo Parish, Louisiana, being the same lands adjudicated to the State of Louisiana in the name of J.F. Lusk for unpaid taxes of 1918, in an Act recorded in COB 135, page 1, under Entry No. 90872, on July 18, 1919 in the Records of Caddo Parish, Louisiana. Lot 2438, of Section 20, Township 20 North, Range 15 West, Caddo Parish, Louisiana, being the same lands adjudicated to the State of Louisiana in the name of W. Yates for unpaid taxes of 1921, in an Act recorded in COB 135, page 258, under Entry No. 38926, on October 24, 1922 in the Records of Caddo Parish, Louisiana. Lot 2446 , of Section 20, Township 20 North, Range 15 West, Caddo Parish, Louisiana, being the same lands adjudicated to the State of Louisiana in the name of R.A. Bell for unpaid taxes of 1923 in an Act recorded in COB 135, page 390, under Entry No. 88708, on July 15, 1924 in the Records of Caddo Parish, Louisiana. Minerals being reserved in Sale recorded in COB 781, Page 529, under Entry No. 128044, on April 20, 1956 in Records of Caddo Parish, Louisiana Lot 2448, of Section 20, Township 20 North, Range 15 West, Caddo Parish, Louisiana, being the same lands adjudicated to the State of Louisiana in the name of Hosea Kemp for unpaid taxes of 1927, in an Act recorded in COB 135, page 495, under Entry No. 54835 on June 27, 1928 of the Records of Caddo Parish, Louisiana. Minerals being reserved in Tax Sale recorded in

COB 781, Page 529, under Entry No. 128044, on April 20, 1956 in the Records of Caddo Parish, Louisiana. Lot 2454, of Section 20, Township 20 North, Range 15 West, Caddo Parish, Louisiana, being the same lands adjudicated to the State of Louisiana in the name of T.G. Shelton for unpaid taxes of 1915 in an Act recorded in COB 108, page 420, under Entry No. 64018, on May 31, 1916 in the Records of Caddo Parish, Louisiana. Minerals being reserved in Tax Sale recorded in COB 781, Page 529, under Entry No. 128044, on April 20, 1956 in the Records of Caddo Parish, Louisiana. Lot 2455, of Section 20, Township 20 North, Range 15 West, Caddo Parish, Louisiana, being the same lands adjudicated to the State of Louisiana in the name of W.A. Philpatt for unpaid taxes of 1915 in an Act recorded in COB 108, page 420, under Entry No. 64018, on May 31, 1916 in the Records of Caddo Parish, Louisiana. Minerals being reserved in Tax Sale recorded in COB 781, Page 529, under Entry No. 128044, on April 20, 1956 in the Records of Caddo Parish, Louisiana. Lot 2456, of Section 20, Township 20 North, Range 15 West, Caddo Parish, Louisiana, being the same lands adjudicated to the State of Louisiana in the name of Ruth Miller for unpaid taxes of 1916, in an Act recorded in COB 115, page 780, under Entry No. 72693, on June 27, 1917 in the Records of Caddo Parish, Louisiana. Minerals being reserved in Tax Sale recorded in COB 781, Page 529, under Entry No. 128044, on April 20, 1956 in the Records of Caddo Parish, Louisiana. Lot 2457, of Section 20, Township 20 North, Range 15 West, Caddo Parish, Louisiana, being the same lands adjudicated to the State of Louisiana in the name of R.A. Shelton for unpaid taxes of 1914 in an Act recorded in COB 102, page 400, on July 31, 1915 in the Records of Caddo Parish, Louisiana. Minerals being reserved in Tax Sale recorded in COB 781, Page 529, under Entry No. 128044, on April 20, 1956 in the Records of Caddo Parish, Louisiana. Lot 2458, of Section 20, Township 20 North, Range 15 West, Caddo Parish, Louisiana, being the same lands adjudicated to the State of Louisiana in the name of Josia Bacher for unpaid taxes of 1915 in an Act recorded in COB 108, page 420, under Entry No. 64018, on May 31, 1916 in the Records of Caddo Parish, Louisiana. Minerals being reserved in Sale recorded in COB 941, Page 288, under Entry No.279252 , on July 17, 1961 in Records of Caddo Parish, Louisiana. Lot 2459, of Section 20, Township 20 North, Range 15 West, Caddo Parish, Louisiana, being the same lands adjudicated to the State of Louisiana in the name of W.J. Lunday for unpaid taxes of 1915 in an Act recorded in COB 108, page 420, under Entry No. 64018, on May 31, 1916 in the Records of Caddo Parish, Louisiana. Minerals being reserved in Tax Sale recorded in COB 781, Page 529, under Entry No. 128044, on April 20, 1956 in the Records of Caddo Parish, Louisiana. Lot 2460, of Section 20, Township 20 North, Range 15 West, Caddo Parish, Louisiana, being the same lands adjudicated to the State of Louisiana in the name of W.J. Lunday for unpaid taxes of 1915 in an Act recorded in COB 108, page 420, under Entry No. 64018, on May 31, 1916 in the Records of Caddo Parish, Louisiana. Minerals being reserved in Tax Sale recorded in COB 781, Page 529, under Entry No. 128044, on April 20, 1956 in the Records of Caddo Parish, Louisiana. Lot 2461, of Section 20, Township 20 North, Range 15 West, Caddo Parish, Louisiana, being the same lands adjudicated to the State of Louisiana in the name of T.R. Read for

unpaid taxes of 1916, in an Act recorded in COB 115, page 780, under Entry No. 72693, on June 27, 1917 in the Records of Caddo Parish, Louisiana. Minerals being reserved in Tax Sale recorded in COB 781, Page 529, under Entry No. 128044, on April 20, 1956 in the Records of Caddo Parish, Louisiana. Lot 2462, of Section 20, Township 20 North, Range 15 West, Caddo Parish, Louisiana, being the same lands adjudicated to the State of Louisiana in the name of T.R. Read for unpaid taxes of 1916, in an Act recorded in COB 115, page 780, under Entry No. 72693, on June 27, 1917 in the Records of Caddo Parish, Louisiana. Minerals being reserved in Tax Sale recorded in COB 781, Page 529, under Entry No. 128044, on April 20, 1956 in the Records of Caddo Parish, Louisiana. Lot 2469, of Section 20, Township 20 North, Range 15 West, Caddo Parish, Louisiana, being the same lands adjudicated to the State of Louisiana in the name of T.R. Read for unpaid taxes of 1916, in an Act recorded in COB 115, page 780, under Entry No. 72693, on June 27, 1917 in the Records of Caddo Parish, Louisiana. Minerals being reserved in Tax Sale recorded in COB 781, Page 529, under Entry No. 128044, on April 20, 1956 in the Records of Caddo Parish, Louisiana. Lot 2470, of Section 20, Township 20 North, Range 15 West, Caddo Parish, Louisiana, being the same lands adjudicated to the State of Louisiana in the name of T.R. Read for unpaid taxes of 1916, in an Act recorded in COB 115, page 780, under Entry No. 72693, on June 27, 1917 in the Records of Caddo Parish, Louisiana. Minerals being reserved in Tax Sale recorded in COB 781, Page 529, under Entry No. 128044, on April 20, 1956 in the Records of Caddo Parish, Louisiana. Lot 2471, of Section 20, Township 20 North, Range 15 West, Caddo Parish, Louisiana, being the same lands adjudicated to the State of Louisiana in the name of T.R. Read for unpaid taxes of 1916, in an Act recorded in COB 115, page 780, under Entry No. 72693, on June 27, 1917 in the Records of Caddo Parish, Louisiana. Minerals being reserved in Tax Sale recorded in COB 781, Page 529, under Entry No. 128044, on April 20, 1956 in the Records of Caddo Parish, Louisiana. Lot 2473, of Section 20, Township 20 North, Range 15 West, Caddo Parish, Louisiana, being the same lands adjudicated to the State of Louisiana in the name of W.A. Philpatt for unpaid taxes of 1915 in an Act recorded in COB 108, page 420, under Entry No. 64018, on May 31, 1916 in the Records of Caddo Parish, Louisiana. Minerals being reserved in Tax Sale recorded in COB 781, Page 529, under Entry No. 128044, on April 20, 1956 in the Records of Caddo Parish, Louisiana. Lot 2474, of Section 20, Township 20 North, Range 15 West, Caddo Parish, Louisiana, being the same lands adjudicated to the State of Louisiana in the name of R.H. McNeill for unpaid taxes of 1914, in an Act recorded in COB 102, page 400, on July 31, 1915 in the Records of Caddo Parish, Louisiana. Minerals being reserved in Tax Sale recorded in COB 781, Page 529, under Entry No. 128044, on April 20, 1956 in the Records of Caddo Parish, Louisiana. Lot 2475, of Section 20, Township 20 North, Range 15 West, Caddo Parish, Louisiana, being the same lands adjudicated to the State of Louisiana in the name of Margaret Bellah for unpaid taxes of 1915 in an Act recorded in COB 108, page 420, under Entry No. 64018, on May 31, 1916 in the Records of Caddo Parish, Louisiana. Minerals being reserved in Tax Sale recorded in COB 781, Page 529, under Entry No. 128044, on April 20, 1956 in the

Records of Caddo Parish, Louisiana. Lot 2478 , of Section 20, Township 20 North, Range 15 West, Caddo Parish, Louisiana, being the same lands adjudicated to the State of Louisiana in the name of T.E. Harrell for unpaid taxes of 1917 in an Act recorded in COB 122, page 325, under Entry No. 80784, on July 17, 1918 in the Records of Caddo Parish, Louisiana. Minerals being reserved in Sale recorded in COB 781, Page 529, under Entry No. 128044, on April 20, 1956 in Records of Caddo Parish, Louisiana. Lot 2479 , of Section 20, Township 20 North, Range 15 West, Caddo Parish, Louisiana, being the same lands adjudicated to the State of Louisiana in the name of T.E. Harrell for unpaid taxes of 1917 in an Act recorded in COB 122, page 325, under Entry No. 80784, on July 17, 1918 in the Records of Caddo Parish, Louisiana. Minerals being reserved in Sale recorded in COB 781, Page 529, under Entry No. 128044, on April 20, 1956 in Records of Caddo Parish, Louisiana. Lot 2481, of Section 20, Township 20 North, Range 15 West, Caddo Parish, Louisiana, being the same lands adjudicated to the State of Louisiana in the name of R.F. Miller for unpaid taxes of 1916, in an Act recorded in COB 115, page 780, under Entry No. 72693, on June 27, 1917 in the Records of Caddo Parish, Louisiana. Minerals being reserved in Tax Sale recorded in COB 781, Page 529, under Entry No. 128044, on April 20, 1956 in the Records of Caddo Parish, Louisiana. Lot 2482, of Section 20, Township 20 North, Range 15 West, Caddo Parish, Louisiana, being the same lands adjudicated to the State of Louisiana in the name of Mrs. S.C. Hudspedth for unpaid taxes of 1919, in an Act recorded in COB 135, page 75, under Entry No. 108486, on July 26, 1920 in the Records of Caddo Parish, Louisiana. Minerals being reserved in Tax Sale recorded in COB 781, Page 529, under Entry No. 128044, on April 20, 1956 in the Records of Caddo Parish, Louisiana. Lot 2485, of Section 20, Township 20 North, Range 15 West, Caddo Parish, Louisiana, being the same lands adjudicated to the State of Louisiana in the name of L.H. Gray for unpaid taxes of 1916, in an Act recorded in COB 115, page 780, under Entry No. 72693, on June 27, 1917 in the Records of Caddo Parish, Louisiana. Minerals being reserved in Sale recorded in COB 781, Page 529, under Entry No. 128044, on April 20, 1956 in the Records of Caddo Parish, Louisiana. Lot 2493, of Section 20, Township 20 North, Range 15 West, Caddo Parish, Louisiana, being the same lands adjudicated to the State of Louisiana in the name of W. Yates for unpaid taxes of 1921, in an Act recorded in COB 135, page 258, under Entry No. 38926, on October 24, 1922 in the Records of Caddo Parish, Louisiana. Lot 2494, of Section 20, Township 20 North, Range 15 West, Caddo Parish, Louisiana, being the same lands adjudicated to the State of Louisiana in the name of W. Yates for unpaid taxes of 1921, in an Act recorded in COB 135, page 258, under Entry No. 38926, on October 24, 1922 in the Records of Caddo Parish, Louisiana. Lot 2514, of Section 20, Township 20 North, Range 15 West, Caddo Parish, Louisiana, being the same lands adjudicated to the State of Louisiana in the name of W. Yates for unpaid taxes of 1921, in an Act recorded in COB 135, page 258, under Entry No. 38926, on October 24, 1922 in the Records of Caddo Parish, Louisiana. Lot 2517, of Section 20, Township 20 North, Range 15 West, Caddo Parish, Louisiana, being the same lands adjudicated to the State of Louisiana in the name of B.D. Brown for unpaid taxes of 1921, in an Act recorded in COB 135, page

258, under Entry No. 38926, on October 24, 1922 in the Records of Caddo Parish, Louisiana. Lot 2518, of Section 20, Township 20 North, Range 15 West, Caddo Parish, Louisiana, being the same lands adjudicated to the State of Louisiana in the name of B.D. Brown for unpaid taxes of 1921, in an Act recorded in COB 135, page 258, under Entry No. 38926, on October 24, 1922 in the Records of Caddo Parish, Louisiana. Lot 2521, of Section 20, Township 20 North, Range 15 West, Caddo Parish, Louisiana, being the same lands adjudicated to the State of Louisiana in the name of L.H. Gray for unpaid taxes of 1916, in an Act recorded in COB 115, page 780, under Entry No. 72693, on June 27, 1917 in the Records of Caddo Parish, Louisiana. Lot 2522, of Section 20, Township 20 North, Range 15 West, Caddo Parish, Louisiana, being the same lands adjudicated to the State of Louisiana in the name of L.H. Gray for unpaid taxes of 1916, in an Act recorded in COB 115, page 780, under Entry No. 72693, on June 27, 1917 in the Records of Caddo Parish, Louisiana. Lot 2523, of Section 20, Township 20 North, Range 15 West, Caddo Parish, Louisiana, being the same lands adjudicated to the State of Louisiana in the name of M. Sully for unpaid taxes of 1917 in an Act recorded in COB 122, page 325, under Entry No. 80784, on July 17, 1918 in the Records of Caddo Parish, Louisiana. Also, being the same lands adjudicated to the State of Louisiana in the name of M. Scully for unpaid taxes of 1918, in an Act recorded in COB 135, page 1, under Entry No. 90872, on July 18, 1919 in the Records of Caddo Parish, Louisiana. Further, being the same lands adjudicated to the State of Louisiana in the name of M. Scully for unpaid taxes of 1920, in an Act recorded in COB 135, page 152, under Entry No. 17510, on October 5, 1921 in the Records of Caddo Parish, Louisiana. Minerals being reserved in Tax Sale recorded in COB 781, Page 529, under Entry No. 128044, on April 20, 1956 in the Records of Caddo Parish, Louisiana. Lot 2524, of Section 20, Township 20 North, Range 15 West, Caddo Parish, Louisiana, being the same lands adjudicated to the State of Louisiana in the name of M. Sully for unpaid taxes of 1917 in an Act recorded in COB 122, page 325, under Entry No. 80784, on July 17, 1918 in the Records of Caddo Parish, Louisiana. Also, being the same lands adjudicated to the State of Louisiana in the name of M. Scully for unpaid taxes of 1918, in an Act recorded in COB 135, page 1, under Entry No. 90872, on July 18, 1919 in the Records of Caddo Parish, Louisiana. Further, being the same lands adjudicated to the State of Louisiana in the name of M. Scully for unpaid taxes of 1920, in an Act recorded in COB 135, page 152, under Entry No. 17510, on October 5, 1921 in the Records of Caddo Parish, Louisiana. Minerals being reserved in Tax Sale recorded in COB 781, Page 529, under Entry No. 128044, on April 20, 1956 in the Records of Caddo Parish, Louisiana. Lot 2526, of Section 20, Township 20 North, Range 15 West, Caddo Parish, Louisiana, being the same lands adjudicated to the State of Louisiana in the name of Zella Cable for unpaid taxes of 1917 in an Act recorded in COB 122, page 325, under Entry No. 80784, on July 17, 1918 in the Records of Caddo Parish, Louisiana. Also, being the same lands adjudicated to the State of Louisiana in the name of Zella Cable for unpaid taxes of 1921, in an Act recorded in COB 135, page 258, under Entry No. 38926, on October 24, 1922 in the Records of Caddo Parish, Louisiana. Minerals being reserved in Tax Sale recorded

in COB 781, Page 529, under Entry No. 128044, on April 20, 1956 in the Records of Caddo Parish, Louisiana. Lot 2527, of Section 20, Township 20 North, Range 15 West, Caddo Parish, Louisiana, being the same lands adjudicated to the State of Louisiana in the name of Zella Cable for unpaid taxes of 1917 in an Act recorded in COB 122, page 325, under Entry No. 80784, on July 17, 1918 in the Records of Caddo Parish, Louisiana. Also, being the same lands adjudicated to the State of Louisiana in the name of Zella Cable for unpaid taxes of 1921, in an Act recorded in COB 135, page 258, under Entry No. 38926, on October 24, 1922 in the Records of Caddo Parish, Louisiana. Minerals being reserved in Tax Sale recorded in COB 781, Page 529, under Entry No. 128044, on April 20, 1956 in the Records of Caddo Parish, Louisiana. Lot 2528, of Section 20, Township 20 North, Range 15 West, Caddo Parish, Louisiana, being the same lands adjudicated to the State of Louisiana in the name of Mattie Harrell for unpaid taxes of 1917 in an Act recorded in COB 122, page 325, under Entry No. 80784, on July 17, 1918 in the Records of Caddo Parish, Louisiana. Minerals being reserved in Tax Sale recorded in COB 781, Page 529, under Entry No. 128044, on April 20, 1956 in the Records of Caddo Parish, Louisiana. Lot 2529, of Section 20, Township 20 North, Range 15 West, Caddo Parish, Louisiana, being the same lands adjudicated to the State of Louisiana in the name of Mattie Harrell for unpaid taxes of 1917 in an Act recorded in COB 122, page 325, under Entry No. 80784, on July 17, 1918 in the Records of Caddo Parish, Louisiana. (It is shown as Lot 2925) Lot 2533, of Section 20, Township 20 North, Range 15 West, Caddo Parish, Louisiana, being the same lands adjudicated to the State of Louisiana in the name of Mattie Bellah for unpaid taxes of 1915 in an Act recorded in COB 108, page 420, under Entry No. 64018, on May 31, 1916 in the Records of Caddo Parish, Louisiana. Minerals being reserved in Tax Sale recorded in COB 781, Page 529, under Entry No. 128044, on April 20, 1956 in the Records of Caddo Parish, Louisiana. Lot 2535, of Section 20, Township 20 North, Range 15 West, Caddo Parish, Louisiana, being the same lands adjudicated to the State of Louisiana in the name of T.R. Read for unpaid taxes of 1916, in an Act recorded in COB 115, page 780, under Entry No. 72693, on June 27, 1917 in the Records of Caddo Parish, Louisiana. Minerals being reserved in Tax Sale recorded in COB 781, Page 529, under Entry No. 128044, on April 20, 1956 in the Records of Caddo Parish, Louisiana. Lot 2536, of Section 20, Township 20 North, Range 15 West, Caddo Parish, Louisiana, being the same lands adjudicated to the State of Louisiana in the name of T.R. Read for unpaid taxes of 1916, in an Act recorded in COB 115, page 780, under Entry No. 72693, on June 27, 1917 in the Records of Caddo Parish, Louisiana. (Subject property found at COB 117/1.) Minerals being reserved in Tax Sale recorded in COB 781, Page 529, under Entry No. 128044, on April 20, 1956 in the Records of Caddo Parish, Louisiana. Lot 2537, of Section 20, Township 20 North, Range 15 West, Caddo Parish, Louisiana, being the same lands adjudicated to the State of Louisiana in the name of T.R. Read for unpaid taxes of 1916, in an Act recorded in COB 115, page 780, under Entry No. 72693, on June 27, 1917 in the Records of Caddo Parish, Louisiana. Minerals being reserved in Tax Sale recorded in COB 781, Page 529, under Entry No. 128044, on April 20,

1956 in the Records of Caddo Parish, Louisiana. Lot 2538, of Section 20, Township 20 North, Range 15 West, Caddo Parish, Louisiana, being the same lands adjudicated to the State of Louisiana in the name of T.R. Read for unpaid taxes of 1916, in an Act recorded in COB 115, page 780, under Entry No. 72693, on June 27, 1917 in the Records of Caddo Parish, Louisiana. (Subject property found at COB 117/1.) Minerals being reserved in Tax Sale recorded in COB 781, Page 529, under Entry No. 128044, on April 20, 1956 in the Records of Caddo Parish, Louisiana. Lot 2539, of Section 20, Township 20 North, Range 15 West, Caddo Parish, Louisiana, being the same lands adjudicated to the State of Louisiana in the name of T.R. Read for unpaid taxes of 1916, in an Act recorded in COB 115, page 780, under Entry No. 72693, on June 27, 1917 in the Records of Caddo Parish, Louisiana. (Subject property found at COB 117/1.) Minerals being reserved in Tax Sale recorded in COB 781, Page 529, under Entry No. 128044, on April 20, 1956 in the Records of Caddo Parish, Louisiana. Lot 2540, of Section 20, Township 20 North, Range 15 West, Caddo Parish, Louisiana, being the same lands adjudicated to the State of Louisiana in the name of T.R. Read for unpaid taxes of 1916, in an Act recorded in COB 115, page 780, under Entry No. 72693, on June 27, 1917 in the Records of Caddo Parish, Louisiana. (Subject property found at COB 117/1.) Minerals being reserved in Tax Sale recorded in COB 781, Page 529, under Entry No. 128044, on April 20, 1956 in the Records of Caddo Parish, Louisiana. Lot 2541, of Section 20, Township 20 North, Range 15 West, Caddo Parish, Louisiana, being the same lands adjudicated to the State of Louisiana in the name of T.R. Read for unpaid taxes of 1916, in an Act recorded in COB 115, page 780, under Entry No. 72693, on June 27, 1917 in the Records of Caddo Parish, Louisiana. (Subject property found at COB 117/1.) Minerals being reserved in Tax Sale recorded in COB 781, Page 529, under Entry No. 128044, on April 20, 1956 in the Records of Caddo Parish, Louisiana. Lot 2542, of Section 20, Township 20 North, Range 15 West, Caddo Parish, Louisiana, being the same lands adjudicated to the State of Louisiana in the name of T.R. Read for unpaid taxes of 1916, in an Act recorded in COB 115, page 780, under Entry No. 72693, on June 27, 1917 in the Records of Caddo Parish, Louisiana. (Subject property found at COB 117/1.) Minerals being reserved in Tax Sale recorded in COB 781, Page 529, under Entry No. 128044, on April 20, 1956 in the Records of Caddo Parish, Louisiana. Lot 2543, of Section 20, Township 20 North, Range 15 West, Caddo Parish, Louisiana, being the same lands adjudicated to the State of Louisiana in the name of T.R. Read for unpaid taxes of 1916, in an Act recorded in COB 115, page 780, under Entry No. 72693, on June 27, 1917 in the Records of Caddo Parish, Louisiana. (Subject property found at COB 117/1.) Minerals being reserved in Tax Sale recorded in COB 781, Page 529, under Entry No. 128044, on April 20, 1956 in the Records of Caddo Parish, Louisiana. Lot 2544, of Section 20, Township 20 North, Range 15 West, Caddo Parish, Louisiana, being the same lands adjudicated to the State of Louisiana in the name of T.R. Read for unpaid taxes of 1916, in an Act recorded in COB 115, page 780, under Entry No. 72693, on June 27, 1917 in the Records of Caddo Parish, Louisiana. (Subject property found at COB 117/1.) Minerals being reserved in Tax Sale recorded in COB 781, Page 529, under Entry No. 128044, on April 20, 1956

in the Records of Caddo Parish, Louisiana. Lot 2545, of Section 20, Township 20 North, Range 15 West, Caddo Parish, Louisiana, being the same lands adjudicated to the State of Louisiana in the name of T.R. Read for unpaid taxes of 1916, in an Act recorded in COB 115, page 780, under Entry No. 72693, on June 27, 1917 in the Records of Caddo Parish, Louisiana. Minerals being reserved in Tax Sale recorded in COB 781, Page 529, under Entry No. 128044, on April 20, 1956 in the Records of Caddo Parish, Louisiana. Lot 2546, of Section 20, Township 20 North, Range 15 West, Caddo Parish, Louisiana, being the same lands adjudicated to the State of Louisiana in the name of T.B. Feers for unpaid taxes of 1922 in an Act recorded in COB 135, page 338, under Entry No. 57205, on June 27, 1923 in the Records of Caddo Parish, Louisiana. Minerals being reserved in Sale recorded in COB 781, Page 529, under Entry No. 128044, on April 20, 1956 in Records of Caddo Parish, Louisiana. Lot 2547, of Section 20, Township 20 North, Range 15 West, Caddo Parish, Louisiana, being the same lands adjudicated to the State of Louisiana in the name of T.B. Feers for unpaid taxes of 1922 in an Act recorded in COB 135, page 338.5, under Entry No. 57205, on June 27, 1923 in the Records of Caddo Parish, Louisiana. Minerals being reserved in Sale recorded in COB 781, Page 529, under Entry No. 128044, on April 20, 1956 in Records of Caddo Parish, Louisiana. Lot 2551, of Section 20, Township 20 North, Range 15 West, Caddo Parish, Louisiana, being the same lands adjudicated to the State of Louisiana in the name of Verna Miller for unpaid taxes of 1916, in an Act recorded in COB 115, page 780, under Entry No. 72693, on June 27, 1917 in the Records of Caddo Parish, Louisiana. Minerals being reserved in Tax Sale recorded in COB 781, Page 529, under Entry No. 128044, on April 20, 1956 in the Records of Caddo Parish, Louisiana. Lot 2553, of Section 20, Township 20 North, Range 15 West, Caddo Parish, Louisiana, being the same lands adjudicated to the State of Louisiana in the name of D.B. West for unpaid taxes of 1915 in an Act recorded in COB 108, page 420, under Entry No. 64018, on May 31, 1916 in the Records of Caddo Parish, Louisiana. Minerals being reserved in Tax Sale recorded in COB 781, Page 529, under Entry No. 128044, on April 20, 1956 in the Records of Caddo Parish, Louisiana. Lot 2556, of Section 20, Township 20 North, Range 15 West, Caddo Parish, Louisiana, being the same lands adjudicated to the State of Louisiana in the name of Mary R. Philpatt for unpaid taxes of 1915 in an Act recorded in COB 108, page 420, under Entry No. 64018, on May 31, 1916 in the Records of Caddo Parish, Louisiana. Minerals being reserved in Tax Sale recorded in COB 781, Page 529, under Entry No. 128044, on April 20, 1956 in the Records of Caddo Parish, Louisiana. Lot 2557, of Section 20, Township 20 North, Range 15 West, Caddo Parish, Louisiana, being the same lands adjudicated to the State of Louisiana in the name of Mary R. Philpatt for unpaid taxes of 1915 in an Act recorded in COB 108, page 420, under Entry No. 64018, on May 31, 1916 in the Records of Caddo Parish, Louisiana. Minerals being reserved in Tax Sale recorded in COB 781, Page 529, under Entry No. 128044, on April 20, 1956 in the Records of Caddo Parish, Louisiana. Lot 2558, of Section 20, Township 20 North, Range 15 West, Caddo Parish, Louisiana, being the same lands adjudicated to the State of Louisiana in the name of D.B. West for unpaid taxes of 1915 in an

Act recorded in COB 108, page 420, under Entry No. 64018, on May 31, 1916 in the Records of Caddo Parish, Louisiana. Minerals being reserved in Tax Sale recorded in COB 781, Page 529, under Entry No. 128044, on April 20, 1956 in the Records of Caddo Parish, Louisiana. Lot 2559, of Section 20, Township 20 North, Range 15 West, Caddo Parish, Louisiana, being the same lands adjudicated to the State of Louisiana in the name of M. Sully for unpaid taxes of 1917 in an Act recorded in COB 122, page 325, under Entry No. 80784, on July 17, 1918 in the Records of Caddo Parish, Louisiana. Also, being the same lands adjudicated to the State of Louisiana in the name of M. Scully for unpaid taxes of 1918, in an Act recorded in COB 135, page 1, under Entry No. 90872, on July 18, 1919 in the Records of Caddo Parish, Louisiana. Further, being the same lands adjudicated to the State of Louisiana in the name of M. Scully for unpaid taxes of 1920, in an Act recorded in COB 135, page 152, under Entry No. 17510, on October 5, 1921 in the Records of Caddo Parish, Louisiana. Minerals being reserved in Tax Sale recorded in COB 781, Page 529, under Entry No. 128044, on April 20, 1956 in the Records of Caddo Parish, Louisiana. Lot 2560, of Section 20, Township 20 North, Range 15 West, Caddo Parish, Louisiana, being the same lands adjudicated to the State of Louisiana in the name of M. Sully for unpaid taxes of 1917 in an Act recorded in COB 122, page 325, under Entry No. 80784, on July 17, 1918 in the Records of Caddo Parish, Louisiana. Also, being the same lands adjudicated to the State of Louisiana in the name of M. Scully for unpaid taxes of 1918, in an Act recorded in COB 135, page 1, under Entry No. 90872, on July 18, 1919 in the Records of Caddo Parish, Louisiana. Further, being the same lands adjudicated to the State of Louisiana in the name of M. Scully for unpaid taxes of 1920, in an Act recorded in COB 135, page 152, under Entry No. 17510, on October 5, 1921 in the Records of Caddo Parish, Louisiana. Lot 2561, of Section 20, Township 20 North, Range 15 West, Caddo Parish, Louisiana, being the same lands adjudicated to the State of Louisiana in the name of L.H. Gray for unpaid taxes of 1916, in an Act recorded in COB 115, page 780, under Entry No. 72693, on June 27, 1917 in the Records of Caddo Parish, Louisiana. Lot 2562, of Section 20, Township 20 North, Range 15 West, Caddo Parish, Louisiana, being the same lands adjudicated to the State of Louisiana in the name of L.H. Gray for unpaid taxes of 1916, in an Act recorded in COB 115, page 780, under Entry No. 72693, on June 27, 1917 in the Records of Caddo Parish, Louisiana. Lot 2564, of Section 20, Township 20 North, Range 15 West, Caddo Parish, Louisiana, being the same lands adjudicated to the State of Louisiana in the name of B.D. Brown for unpaid taxes of 1921, in an Act recorded in COB 135, page 258, under Entry No. 38926, on October 24, 1922 in the Records of Caddo Parish, Louisiana. Minerals being reserved in Tax Sale recorded in COB 781, Page 529, under Entry No. 128044, on April 20, 1956 in the Records of Caddo Parish, Louisiana. Lot 2565, of Section 20, Township 20 North, Range 15 West, Caddo Parish, Louisiana, being the same lands adjudicated to the State of Louisiana in the name of B.D. Brown for unpaid taxes of 1921, in an Act recorded in COB 135, page 258, under Entry No. 38926, on October 24, 1922 in the Records of Caddo Parish, Louisiana. Minerals being reserved in Tax Sale recorded in COB 781, Page 529, under Entry No. 128044, on April 20, 1956 in the

Records of Caddo Parish, Louisiana. Lot 2577, of Section 20, Township 20 North, Range 15 West, Caddo Parish, Louisiana, being the same lands adjudicated to the State of Louisiana in the name of T.B. Saunders AND Percy Webb for unpaid taxes of 1916, in an Act recorded in COB 115, page 780, under Entry No. 72693, on June 27, 1917 in the Records of Caddo Parish, Louisiana. Lot 2578, of Section 20, Township 20 North, Range 15 West, Caddo Parish, Louisiana, being the same lands adjudicated to the State of Louisiana in the name of T.B. Saunders AND Percy Webb for unpaid taxes of 1916, in an Act recorded in COB 115, page 780, under Entry No. 72693, on June 27, 1917 in the Records of Caddo Parish, Louisiana. Lot 2579, of Section 20, Township 20 North, Range 15 West, Caddo Parish, Louisiana, being the same lands adjudicated to the State of Louisiana in the name of T.B. Saunders AND Percy Webb for unpaid taxes of 1916, in an Act recorded in COB 115, page 780, under Entry No. 72693, on June 27, 1917 in the Records of Caddo Parish, Louisiana. Lot 2580, of Section 20, Township 20 North, Range 15 West, Caddo Parish, Louisiana, being the same lands adjudicated to the State of Louisiana in the name of T.B. Saunders AND Percy Webb for unpaid taxes of 1916, in an Act recorded in COB 115, page 780, under Entry No. 72693, on June 27, 1917 in the Records of Caddo Parish, Louisiana. Lot 2581, of Section 20, Township 20 North, Range 15 West, Caddo Parish, Louisiana, being the same lands adjudicated to the State of Louisiana in the name of T.B. Saunders AND Percy Webb for unpaid taxes of 1916, in an Act recorded in COB 115, page 780, under Entry No. 72693, on June 27, 1917 in the Records of Caddo Parish, Louisiana. Lot 2582, of Section 20, Township 20 North, Range 15 West, Caddo Parish, Louisiana, being the same lands adjudicated to the State of Louisiana in the name of T.B. Saunders AND Percy Webb for unpaid taxes of 1916, in an Act recorded in COB 115, page 780, under Entry No. 72693, on June 27, 1917 in the Records of Caddo Parish, Louisiana. Lot 2592, of Section 20, Township 20 North, Range 15 West, Caddo Parish, Louisiana, being the same lands adjudicated to the State of Louisiana in the name of William Tidball for unpaid taxes of 1916, in an Act recorded in COB 115, page 780, under Entry No. 72693, on June 27, 1917 in the Records of Caddo Parish, Louisiana. Minerals being reserved in Tax Sale recorded in COB 781, Page 529, under Entry No. 128044, on April 20, 1956 in the Records of Caddo Parish, Louisiana. Lot 2594, of Section 20, Township 20 North, Range 15 West, Caddo Parish, Louisiana, being the same lands adjudicated to the State of Louisiana in the name of William Tidball for unpaid taxes of 1916, in an Act recorded in COB 115, page 780, under Entry No. 72693, on June 27, 1917 in the Records of Caddo Parish, Louisiana. Minerals being reserved in Tax Sale recorded in COB 781, Page 529, under Entry No. 128044, on April 20, 1956 in the Records of Caddo Parish, Louisiana. Lot 2599, of Section 20, Township 20 North, Range 15 West, Caddo Parish, Louisiana, being the same lands adjudicated to the State of Louisiana in the name of T.R. Read for unpaid taxes of 1916, in an Act recorded in COB 115, page 780, under Entry No. 72693, on June 27, 1917 in the Records of Caddo Parish, Louisiana. Minerals being reserved in Tax Sale recorded in COB 781, Page 529, under Entry No. 128044, on April 20, 1956 in the Records of Caddo Parish, Louisiana. Lot 2600, of Section 20, Township 20

North, Range 15 West, Caddo Parish, Louisiana, being the same lands adjudicated to the State of Louisiana in the name of T.R. Read for unpaid taxes of 1916, in an Act recorded in COB 115, page 780, under Entry No. 72693, on June 27, 1917 in the Records of Caddo Parish, Louisiana. Minerals being reserved in Tax Sale recorded in COB 781, Page 529, under Entry No. 128044, on April 20, 1956 in the Records of Caddo Parish, Louisiana. Lot 2601, of Section 20, Township 20 North, Range 15 West, Caddo Parish, Louisiana, being the same lands adjudicated to the State of Louisiana in the name of T.B. Feers for unpaid taxes of 1922 in an Act recorded in COB 135, page 338.5, under Entry No. 57205, on June 27, 1923 in the Records of Caddo Parish, Louisiana. Also, being the same lands adjudicated to the State of Louisiana in the name of T.B. Feers for unpaid taxes of 1922 in an Act recorded in COB 941, page 288, under Entry No. 279252, on September 15, 1961 in the Records of Caddo Parish, Louisiana. Lot 2602, of Section 20, Township 20 North, Range 15 West, Caddo Parish, Louisiana, being the same lands adjudicated to the State of Louisiana in the name of T.R. Read for unpaid taxes of 1916, in an Act recorded in COB 115, page 780, under Entry No. 72693, on June 27, 1917 in the Records of Caddo Parish, Louisiana. Minerals being reserved in Tax Sale recorded in COB 781, Page 529, under Entry No. 128044, on April 20, 1956 in the Records of Caddo Parish, Louisiana. Lot 2603, of Section 20, Township 20 North, Range 15 West, Caddo Parish, Louisiana, being the same lands adjudicated to the State of Louisiana in the name of T.R. Read for unpaid taxes of 1916, in an Act recorded in COB 115, page 780, under Entry No. 72693, on June 27, 1917 in the Records of Caddo Parish, Louisiana. Minerals being reserved in Tax Sale recorded in COB 781, Page 529, under Entry No. 128044, on April 20, 1956 in the Records of Caddo Parish, Louisiana. Lot 2608, of Section 20, Township 20 North, Range 15 West, Caddo Parish, Louisiana, being the same lands adjudicated to the State of Louisiana in the name of T.R. Read for unpaid taxes of 1916, in an Act recorded in COB 115, page 780, under Entry No. 72693, on June 27, 1917 in the Records of Caddo Parish, Louisiana. Minerals being reserved in Tax Sale recorded in COB 781, Page 529, under Entry No. 128044, on April 20, 1956 in the Records of Caddo Parish, Louisiana. Lot 2610, of Section 20, Township 20 North, Range 15 West, Caddo Parish, Louisiana, being the same lands adjudicated to the State of Louisiana in the name of T.R. Read for unpaid taxes of 1916, in an Act recorded in COB 115, page 780, under Entry No. 72693, on June 27, 1917 in the Records of Caddo Parish, Louisiana. Minerals being reserved in Tax Sale recorded in COB 781, Page 529, under Entry No. 128044, on April 20, 1956 in the Records of Caddo Parish, Louisiana. Lot 2611, of Section 20, Township 20 North, Range 15 West, Caddo Parish, Louisiana, being the same lands adjudicated to the State of Louisiana in the name of T.R. Read for unpaid taxes of 1916, in an Act recorded in COB 115, page 780, under Entry No. 72693, on June 27, 1917 in the Records of Caddo Parish, Louisiana. Minerals being reserved in Tax Sale recorded in COB 781, Page 529, under Entry No. 128044, on April 20, 1956 in the Records of Caddo Parish, Louisiana. Lot 2616, of Section 20, Township 20 North, Range 15 West, Caddo Parish, Louisiana, being the same lands adjudicated to the State of Louisiana in the name of William Tidball

for unpaid taxes of 1916, in an Act recorded in COB 115, page 780, under Entry No. 72693, on June 27, 1917 in the Records of Caddo Parish, Louisiana. Minerals being reserved in Tax Sale recorded in COB 781, Page 529, under Entry No. 128044, on April 20, 1956 in the Records of Caddo Parish, Louisiana. Lot 2617, of Section 20, Township 20 North, Range 15 West, Caddo Parish, Louisiana, being the same lands adjudicated to the State of Louisiana in the name of William Tidball for unpaid taxes of 1916, in an Act recorded in COB 115, page 780, under Entry No. 72693, on June 27, 1917 in the Records of Caddo Parish, Louisiana. Minerals being reserved in Tax Sale recorded in COB 781, Page 529, under Entry No. 128044, on April 20, 1956 in the Records of Caddo Parish, Louisiana. Lot 2629, of Section 20, Township 20 North, Range 15 West, Caddo Parish, Louisiana, being the same lands adjudicated to the State of Louisiana in the name of T.B. Saunders AND Percy Webb for unpaid taxes of 1916, in an Act recorded in COB 115, page 780, under Entry No. 72693, on June 27, 1917 in the Records of Caddo Parish, Louisiana. Lot 2630, of Section 20, Township 20 North, Range 15 West, Caddo Parish, Louisiana, being the same lands adjudicated to the State of Louisiana in the name of T.B. Saunders AND Percy Webb for unpaid taxes of 1916, in an Act recorded in COB 115, page 780, under Entry No. 72693, on June 27, 1917 in the Records of Caddo Parish, Louisiana. Lot 2631, of Section 20, Township 20 North, Range 15 West, Caddo Parish, Louisiana, being the same lands adjudicated to the State of Louisiana in the name of T.B. Saunders AND Percy Webb for unpaid taxes of 1916, in an Act recorded in COB 115, page 780, under Entry No. 72693, on June 27, 1917 in the Records of Caddo Parish, Louisiana. Lot 2632, of Section 20, Township 20 North, Range 15 West, Caddo Parish, Louisiana, being the same lands adjudicated to the State of Louisiana in the name of T.B. Saunders AND Percy Webb for unpaid taxes of 1916, in an Act recorded in COB 115, page 780, under Entry No. 72693, on June 27, 1917 in the Records of Caddo Parish, Louisiana. Lot 2633, of Section 20, Township 20 North, Range 15 West, Caddo Parish, Louisiana, being the same lands adjudicated to the State of Louisiana in the name of T.B. Saunders AND Percy Webb for unpaid taxes of 1916, in an Act recorded in COB 115, page 780, under Entry No. 72693, on June 27, 1917 in the Records of Caddo Parish, Louisiana. Lot 2635, of Section 20, Township 20 North, Range 15 West, Caddo Parish, Louisiana, being the same lands adjudicated to the State of Louisiana in the name of T.B. Saunders AND Percy Webb for unpaid taxes of 1916, in an Act recorded in COB 115, page 780, under Entry No. 72693, on June 27, 1917 in the Records of Caddo Parish, Louisiana. Lot 2636, of Section 20, Township 20 North, Range 15 West, Caddo Parish, Louisiana, being the same lands adjudicated to the State of Louisiana in the name of T.B. Saunders AND Percy Webb for unpaid taxes of 1916, in an Act recorded in COB 115, page 780, under Entry No. 72693, on June 27, 1917 in the Records of Caddo Parish, Louisiana. Lot 2637, of Section 20, Township 20 North, Range 15 West, Caddo Parish, Louisiana, being the same lands adjudicated to the State of Louisiana in the name of T.B. Saunders AND Percy Webb for unpaid taxes of 1916, in an Act recorded in COB 115, page 780, under Entry No. 72693, on June 27, 1917 in the Records of Caddo Parish, Louisiana. Lot 2649, of Section 20, Township 20 North, Range 15

West, Caddo Parish, Louisiana, being the same lands adjudicated to the State of Louisiana in the name of William Tidball for unpaid taxes of 1916, in an Act recorded in COB 115, page 780, under Entry No. 72693, on June 27, 1917 in the Records of Caddo Parish, Louisiana. Minerals being reserved in Tax Sale recorded in COB 781, Page 529, under Entry No. 128044, on April 20, 1956 in the Records of Caddo Parish, Louisiana. Lot 2650, of Section 20, Township 20 North, Range 15 West, Caddo Parish, Louisiana, being the same lands adjudicated to the State of Louisiana in the name of William Tidball for unpaid taxes of 1916, in an Act recorded in COB 115, page 780, under Entry No. 72693, on June 27, 1917 in the Records of Caddo Parish, Louisiana. Lot 2671, of Section 20, Township 20 North, Range 15 West, Caddo Parish, Louisiana, being the same lands adjudicated to the State of Louisiana in the name of William Tidball for unpaid taxes of 1916, in an Act recorded in COB 115, page 780, under Entry No. 72693, on June 27, 1917 in the Records of Caddo Parish, Louisiana. Minerals being reserved in Tax Sale recorded in COB 781, Page 529, under Entry No. 128044, on April 20, 1956 in the Records of Caddo Parish, Louisiana. Lot 2672, of Section 20, Township 20 North, Range 15 West, Caddo Parish, Louisiana, being the same lands adjudicated to the State of Louisiana in the name of William Tidball for unpaid taxes of 1916, in an Act recorded in COB 115, page 780, under Entry No. 72693, on June 27, 1917 in the Records of Caddo Parish, Louisiana. Minerals being reserved in Tax Sale recorded in COB 781, Page 529, under Entry No. 128044, on April 20, 1956 in the Records of Caddo Parish, Louisiana. Lot 2681, of Section 20, Township 20 North, Range 15 West, Caddo Parish, Louisiana, being the same lands adjudicated to the State of Louisiana in the name of I.G. Roberson for unpaid taxes of 1920, in an Act recorded in COB 135, page 152, under Entry No. 17510, on October 5, 1921 in the Records of Caddo Parish, Louisiana. Lot 2684, of Section 20, Township 20 North, Range 15 West, Caddo Parish, Louisiana, being the same lands adjudicated to the State of Louisiana in the name of T.B. Saunders AND Percy Webb for unpaid taxes of 1916, in an Act recorded in COB 115, page 780, under Entry No. 72693, on June 27, 1917 in the Records of Caddo Parish, Louisiana. Lot 2685, of Section 20, Township 20 North, Range 15 West, Caddo Parish, Louisiana, being the same lands adjudicated to the State of Louisiana in the name of T.B. Saunders AND Percy Webb for unpaid taxes of 1916, in an Act recorded in COB 115, page 780, under Entry No. 72693, on June 27, 1917 in the Records of Caddo Parish, Louisiana. Lot 2686, of Section 20, Township 20 North, Range 15 West, Caddo Parish, Louisiana, being the same lands adjudicated to the State of Louisiana in the name of T.B. Saunders AND Percy Webb for unpaid taxes of 1916, in an Act recorded in COB 115, page 780, under Entry No. 72693, on June 27, 1917 in the Records of Caddo Parish, Louisiana. Lot 2687, of Section 20, Township 20 North, Range 15 West, Caddo Parish, Louisiana, being the same lands adjudicated to the State of Louisiana in the name of T.B. Saunders AND Percy Webb for unpaid taxes of 1916, in an Act recorded in COB 115, page 780, under Entry No. 72693, on June 27, 1917 in the Records of Caddo Parish, Louisiana. Lot 2688, of Section 20, Township 20 North, Range 15 West, Caddo Parish, Louisiana, being the same lands adjudicated to the State of Louisiana in

the name of T.B. Saunders AND Percy Webb for unpaid taxes of 1916, in an Act recorded in COB 115, page 780, under Entry No. 72693, on June 27, 1917 in the Records of Caddo Parish, Louisiana. Lot 2689, of Section 20, Township 20 North, Range 15 West, Caddo Parish, Louisiana, being the same lands adjudicated to the State of Louisiana in the name of T.R. Read for unpaid taxes of 1916, in an Act recorded in COB 115, page 780, under Entry No. 72693, on June 27, 1917 in the Records of Caddo Parish, Louisiana. Lot 2690, of Section 20, Township 20 North, Range 15 West, Caddo Parish, Louisiana, being the same lands adjudicated to the State of Louisiana in the name of T.R. Read for unpaid taxes of 1916, in an Act recorded in COB 115, page 780, under Entry No. 72693, on June 27, 1917 in the Records of Caddo Parish, Louisiana. Lot 2691, of Section 20, Township 20 North, Range 15 West, Caddo Parish, Louisiana, being the same lands adjudicated to the State of Louisiana in the name of T.R. Read for unpaid taxes of 1916, in an Act recorded in COB 115, page 780, under Entry No. 72693, on June 27, 1917 in the Records of Caddo Parish, Louisiana. Lot 2692, of Section 20, Township 20 North, Range 15 West, Caddo Parish, Louisiana, being the same lands adjudicated to the State of Louisiana in the name of J.F. Lusk for unpaid taxes of 1918, in an Act recorded in COB 135, page 1, under Entry No. 90872, on July 18, 1919 in the Records of Caddo Parish, Louisiana. Lot 2700, of Section 20, Township 20 North, Range 15 West, Caddo Parish, Louisiana, being the same lands adjudicated to the State of Louisiana in the name of William Tidball for unpaid taxes of 1916, in an Act recorded in COB 115, page 780, under Entry No. 72693, on June 27, 1917 in the Records of Caddo Parish, Louisiana. Minerals being reserved in Tax Sale recorded in COB 781, Page 529, under Entry No. 128044, on April 20, 1956 in the Records of Caddo Parish, Louisiana. Lot 2701, of Section 20, Township 20 North, Range 15 West, Caddo Parish, Louisiana, being the same lands adjudicated to the State of Louisiana in the name of William Tidball for unpaid taxes of 1916, in an Act recorded in COB 115, page 780, under Entry No. 72693, on June 27, 1917 in the Records of Caddo Parish, Louisiana. Minerals being reserved in Tax Sale recorded in COB 781, Page 529, under Entry No. 128044, on April 20, 1956 in the Records of Caddo Parish, Louisiana. Lot 2716, of Section 20, Township 20 North, Range 15 West, Caddo Parish, Louisiana, being the same lands adjudicated to the State of Louisiana in the name of Otto Nouert for unpaid taxes of 1917 in an Act recorded in COB 122, page 325, under Entry No. 80784, on July 17, 1918 in the Records of Caddo Parish, Louisiana. Also, being the same lands adjudicated to the State of Louisiana in the name of Otto Nouert for unpaid taxes of 1921, in an Act recorded in COB 135, page 258, under Entry No. 38926, on October 24, 1922 in the Records of Caddo Parish, Louisiana. Minerals being reserved in Tax Sale recorded in COB 781, Page 529, under Entry No. 128044, on April 20, 1956 in the Records of Caddo Parish, Louisiana. Lot 2730, of Section 20, Township 20 North, Range 15 West, Caddo Parish, Louisiana, being the same lands adjudicated to the State of Louisiana in the name of Carrie Dickson for unpaid taxes of 1919, in an Act recorded in COB 135, page 75, under Entry No. 108486, on July 26, 1920 in the Records of Caddo Parish, Louisiana. Lot 2731, of Section 20, Township 20 North, Range 15 West, Caddo Parish, Louisiana, being the same

lands adjudicated to the State of Louisiana in the name of Florence A. Sisk for unpaid taxes of 1914, in an Act recorded in COB 102, page 400, on July 31, 1915 in the Records of Caddo Parish, Louisiana. Also, being the same lands adjudicated to the State of Louisiana in the name of Florence A. Sisk for unpaid taxes of 1916, in an Act recorded in COB 115, page 780, under Entry No. 72693, on June 27, 1917 in the Records of Caddo Parish, Louisiana. Lot 2732, of Section 20, Township 20 North, Range 15 West, Caddo Parish, Louisiana, being the same lands adjudicated to the State of Louisiana in the name of Carrie Dickson for unpaid taxes of 1919, in an Act recorded in COB 135, page 75, under Entry No. 108486, on July 26, 1920 in the Records of Caddo Parish, Louisiana. Lot 2733, of Section 20, Township 20 North, Range 15 West, Caddo Parish, Louisiana, being the same lands adjudicated to the State of Louisiana in the name of R.F. Long for unpaid taxes of 1919, in an Act recorded in COB 135, page 75, under Entry No. 108486, on July 26, 1920 in the Records of Caddo Parish, Louisiana. Lot 2734, of Section 20, Township 20 North, Range 15 West, Caddo Parish, Louisiana, being the same lands adjudicated to the State of Louisiana in the name of T.R. Read for unpaid taxes of 1916, in an Act recorded in COB 115, page 780, under Entry No. 72693, on June 27, 1917 in the Records of Caddo Parish, Louisiana. Lot 2735, of Section 20, Township 20 North, Range 15 West, Caddo Parish, Louisiana, being the same lands adjudicated to the State of Louisiana in the name of T.R. Read for unpaid taxes of 1916, in an Act recorded in COB 115, page 780, under Entry No. 72693, on June 27, 1917 in the Records of Caddo Parish, Louisiana. Lot 2737, of Section 20, Township 20 North, Range 15 West, Caddo Parish, Louisiana, being the same lands adjudicated to the State of Louisiana in the name of Miss Nellie R. Breyberry for unpaid taxes of 1919, in an Act recorded in COB 135, page 75, under Entry No. 108486, on July 26, 1920 in the Records of Caddo Parish, Louisiana. Lot 2739, of Section 20, Township 20 North, Range 15 West, Caddo Parish, Louisiana, being the same lands adjudicated to the State of Louisiana in the name of Florence A. Sisk for unpaid taxes of 1914, in an Act recorded in COB 102, page 400, on July 31, 1915 in the Records of Caddo Parish, Louisiana. Also, being the same lands adjudicated to the State of Louisiana in the name of Florence A. Sisk for unpaid taxes of 1916, in an Act recorded in COB 115, page 780, under Entry No. 72693, on June 27, 1917 in the Records of Caddo Parish, Louisiana. Lot 2740, of Section 20, Township 20 North, Range 15 West, Caddo Parish, Louisiana, being the same lands adjudicated to the State of Louisiana in the name of Florence A. Sisk for unpaid taxes of 1914, in an Act recorded in COB 102, page 400, on July 31, 1915 in the Records of Caddo Parish, Louisiana. Also, being the same lands adjudicated to the State of Louisiana in the name of Florence A. Sisk for unpaid taxes of 1916, in an Act recorded in COB 115, page 780, under Entry No. 72693, on June 27, 1917 in the Records of Caddo Parish, Louisiana. Lot 2755, of Section 20, Township 20 North, Range 15 West, Caddo Parish, Louisiana, being the same lands adjudicated to the State of Louisiana in the name of Otto Nouert for unpaid taxes of 1917 in an Act recorded in COB 122, page 325, under Entry No. 80784, on July 17, 1918 in the Records of Caddo Parish, Louisiana. Also, being the same lands adjudicated to the State of Louisiana in the name of Otto

Nouert for unpaid taxes of 1921, in an Act recorded in COB 135, page 258, under Entry No. 38926, on October 24, 1922 in the Records of Caddo Parish, Louisiana. Minerals being reserved in Tax Sale recorded in COB 781, Page 529, under Entry No. 128044, on April 20, 1956 in the Records of Caddo Parish, Louisiana. Lot 2762, of Section 20, Township 20 North, Range 15 West, Caddo Parish, Louisiana, being the same lands adjudicated to the State of Louisiana in the name of Otto Nouert for unpaid taxes of 1917 in an Act recorded in COB 122, page 325, under Entry No. 80784, on July 17, 1918 in the Records of Caddo Parish, Louisiana. Also, being the same lands adjudicated to the State of Louisiana in the name of Otto Nouert for unpaid taxes of 1921, in an Act recorded in COB 135, page 258, under Entry No. 38926, on October 24, 1922 in the Records of Caddo Parish, Louisiana. Minerals being reserved in Tax Sale recorded in COB 781, Page 529, under Entry No. 128044, on April 20, 1956 in the Records of Caddo Parish, Louisiana. Lot 2777, of Section 20, Township 20 North, Range 15 West, Caddo Parish, Louisiana, being the same lands adjudicated to the State of Louisiana in the name of Mrs. W.A. Degroff for unpaid taxes of 1919, in an Act recorded in COB 135, page 75, under Entry No. 108486, on July 26, 1920 in the Records of Caddo Parish, Louisiana. Lot 2778, of Section 20, Township 20 North, Range 15 West, Caddo Parish, Louisiana, being the same lands adjudicated to the State of Louisiana in the name of Mrs. W.A. Degroff for unpaid taxes of 1919, in an Act recorded in COB 135, page 75, under Entry No. 108486, on July 26, 1920 in the Records of Caddo Parish, Louisiana. Lot 2779, of Section 20, Township 20 North, Range 15 West, Caddo Parish, Louisiana, being the same lands adjudicated to the State of Louisiana in the name of Mrs. W.A. Degroff for unpaid taxes of 1919, in an Act recorded in COB 135, page 75, under Entry No. 108486, on July 26, 1920 in the Records of Caddo Parish, Louisiana. Lot 2780, of Section 20, Township 20 North, Range 15 West, Caddo Parish, Louisiana, being the same lands adjudicated to the State of Louisiana in the name of Mrs. W.A. Degroff for unpaid taxes of 1919, in an Act recorded in COB 135, page 75, under Entry No. 108486, on July 26, 1920 in the Records of Caddo Parish, Louisiana. Lot 2783, of Section 20, Township 20 North, Range 15 West, Caddo Parish, Louisiana, being the same lands adjudicated to the State of Louisiana in the name of G.N. Corbett AND H. G. Hoffman for unpaid taxes of 1919, in an Act recorded in COB 135, page 75, under Entry No. 108486, on July 26, 1920 in the Records of Caddo Parish, Louisiana. Lot 2794, of Section 20, Township 20 North, Range 15 West, Caddo Parish, Louisiana, being the same lands adjudicated to the State of Louisiana in the name of F.R. Wefing for unpaid taxes of 1916, in an Act recorded in COB 115, page 780, under Entry No. 72693, on June 27, 1917 in the Records of Caddo Parish, Louisiana. Minerals being reserved in Tax Sale recorded in COB 781, Page 529, under Entry No. 128044, on April 20, 1956 in the Records of Caddo Parish, Louisiana. Lot 2839, of Section 20, Township 20 North, Range 15 West, Caddo Parish, Louisiana, being the same lands adjudicated to the State of Louisiana in the name of Mrs. M.F. McKinsey for unpaid taxes of 1929, in an Act recorded in COB 135, page 536, under Entry No. 82698, on June 27, 1930 in the Records of Caddo Parish, Louisiana. (Subject property found at COB 135/536. It is shown as Lot 28,39.) Lot 2840, of Section 20,

Township 20 North, Range 15 West, Caddo Parish, Louisiana, being the same lands adjudicated to the State of Louisiana in the name of Carrie P. McKinsey for unpaid taxes of 1929, in an Act recorded in COB 135, page 536, under Entry No. 82698, on June 27, 1930 in the Records of Caddo Parish, Louisiana. Lot 2851, of Section 20, Township 20 North, Range 15 West, Caddo Parish, Louisiana, being the same lands adjudicated to the State of Louisiana in the name of C.B. Barksdale AND W.D. Sullivan for unpaid taxes of 1914, in an Act recorded in COB 102, page 400, on July 31, 1915 in the Records of Caddo Parish, Louisiana. (Subject property found at COB 102/468.) Lot 2853, of Section 20, Township 20 North, Range 15 West, Caddo Parish, Louisiana, being the same lands adjudicated to the State of Louisiana in the name of Frank Schramm for unpaid taxes of 1914, in an Act recorded in COB 102, page 400, on July 31, 1915 in the Records of Caddo Parish, Louisiana. Lot 2864, of Section 20, Township 20 North, Range 15 West, Caddo Parish, Louisiana, being the same lands adjudicated to the State of Louisiana in the name of G.T. Young for unpaid taxes of 1915 in an Act recorded in COB 108, page 420, under Entry No. 64018, on May 31, 1916 in the Records of Caddo Parish, Louisiana. Lot 2865, of Section 20, Township 20 North, Range 15 West, Caddo Parish, Louisiana, being the same lands adjudicated to the State of Louisiana in the name of G.T. Young for unpaid taxes of 1915 in an Act recorded in COB 108, page 420, under Entry No. 64018, on May 31, 1916 in the Records of Caddo Parish, Louisiana. Minerals being reserved in Tax Sale recorded in COB 781, Page 529, under Entry No. 128044, on April 20, 1956 in the Records of Caddo Parish, Louisiana. Lot 2866, of Section 20, Township 20 North, Range 15 West, Caddo Parish, Louisiana, being the same lands adjudicated to the State of Louisiana in the name of G.T. Young for unpaid taxes of 1915 in an Act recorded in COB 108, page 420, under Entry No. 64018, on May 31, 1916 in the Records of Caddo Parish, Louisiana. Minerals being reserved in Tax Sale recorded in COB 781, Page 529, under Entry No. 128044, on April 20, 1956 in the Records of Caddo Parish, Louisiana. Lot 2867, of Section 20, Township 20 North, Range 15 West, Caddo Parish, Louisiana, being the same lands adjudicated to the State of Louisiana in the name of G.T. Young for unpaid taxes of 1915 in an Act recorded in COB 108, page 420, under Entry No. 64018, on May 31, 1916 in the Records of Caddo Parish, Louisiana. Minerals being reserved in Tax Sale recorded in COB 781, Page 529, under Entry No. 128044, on April 20, 1956 in the Records of Caddo Parish, Louisiana. Lot 2868, of Section 20, Township 20 North, Range 15 West, Caddo Parish, Louisiana, being the same lands adjudicated to the State of Louisiana in the name of G.T. Young for unpaid taxes of 1915 in an Act recorded in COB 108, page 420, under Entry No. 64018, on May 31, 1916 in the Records of Caddo Parish, Louisiana. Minerals being reserved in Tax Sale recorded in COB 781, Page 529, under Entry No. 128044, on April 20, 1956 in the Records of Caddo Parish, Louisiana. Lot 2869, of Section 20, Township 20 North, Range 15 West, Caddo Parish, Louisiana, being the same lands adjudicated to the State of Louisiana in the name of G.T. Young for unpaid taxes of 1915 in an Act recorded in COB 108, page 420, under Entry No. 64018, on May 31, 1916 in the Records of Caddo Parish, Louisiana. Minerals being reserved in Tax Sale recorded in COB 781, Page 529, under

Entry No. 128044, on April 20, 1956 in the Records of Caddo Parish, Louisiana. Lot 2879, of Section 20, Township 20 North, Range 15 West, Caddo Parish, Louisiana, being the same lands adjudicated to the State of Louisiana in the name of Noell Swayne for unpaid taxes of 1916, in an Act recorded in COB 115, page 780, under Entry No. 72693, on June 27, 1917 in the Records of Caddo Parish, Louisiana. Lot 2880, of Section 20, Township 20 North, Range 15 West, Caddo Parish, Louisiana, being the same lands adjudicated to the State of Louisiana in the name of William Swayne for unpaid taxes of 1916, in an Act recorded in COB 115, page 780, under Entry No. 72693, on June 27, 1917 in the Records of Caddo Parish, Louisiana. Lot 2885, of Section 20, Township 20 North, Range 15 West, Caddo Parish, Louisiana, being the same lands adjudicated to the State of Louisiana in the name of T.B. Saunders AND Percy Webb for unpaid taxes of 1916, in an Act recorded in COB 115, page 780, under Entry No. 72693, on June 27, 1917 in the Records of Caddo Parish, Louisiana. Lot 2886, of Section 20, Township 20 North, Range 15 West, Caddo Parish, Louisiana, being the same lands adjudicated to the State of Louisiana in the name of T.B. Saunders AND Percy Webb for unpaid taxes of 1916, in an Act recorded in COB 115, page 780, under Entry No. 72693, on June 27, 1917 in the Records of Caddo Parish, Louisiana. Lot 2887, of Section 20, Township 20 North, Range 15 West, Caddo Parish, Louisiana, being the same lands adjudicated to the State of Louisiana in the name of T.B. Saunders AND Percy Webb for unpaid taxes of 1916, in an Act recorded in COB 115, page 780, under Entry No. 72693, on June 27, 1917 in the Records of Caddo Parish, Louisiana. Lot 2888, of Section 20, Township 20 North, Range 15 West, Caddo Parish, Louisiana, being the same lands adjudicated to the State of Louisiana in the name of T.B. Saunders AND Percy Webb for unpaid taxes of 1916, in an Act recorded in COB 115, page 780, under Entry No. 72693, on June 27, 1917 in the Records of Caddo Parish, Louisiana. Lot 2889, of Section 20, Township 20 North, Range 15 West, Caddo Parish, Louisiana, being the same lands adjudicated to the State of Louisiana in the name of T.B. Saunders AND Percy Webb for unpaid taxes of 1916, in an Act recorded in COB 115, page 780, under Entry No. 72693, on June 27, 1917 in the Records of Caddo Parish, Louisiana. Lot 2890, of Section 20, Township 20 North, Range 15 West, Caddo Parish, Louisiana, being the same lands adjudicated to the State of Louisiana in the name of T.B. Saunders AND Percy Webb for unpaid taxes of 1916, in an Act recorded in COB 115, page 780, under Entry No. 72693, on June 27, 1917 in the Records of Caddo Parish, Louisiana. Lot 2891, of Section 20, Township 20 North, Range 15 West, Caddo Parish, Louisiana, being the same lands adjudicated to the State of Louisiana in the name of T.B. Saunders AND Percy Webb for unpaid taxes of 1916, in an Act recorded in COB 115, page 780, under Entry No. 72693, on June 27, 1917 in the Records of Caddo Parish, Louisiana. Lot 2907, of Section 20, Township 20 North, Range 15 West, Caddo Parish, Louisiana, being the same lands adjudicated to the State of Louisiana in the name of S.W. Luckie for unpaid taxes of 1915 in an Act recorded in COB 108, page 420, under Entry No. 64018, on May 31, 1916 in the Records of Caddo Parish, Louisiana. Lot 2908, of Section 20, Township 20 North, Range 15 West, Caddo Parish, Louisiana, being the same lands adjudicated to the State of Louisiana in

the name of T.B. Saunders AND Percy Webb for unpaid taxes of 1916, in an Act recorded in COB 115, page 780, under Entry No. 72693, on June 27, 1917 in the Records of Caddo Parish, Louisiana. Lot 2909, of Section 20, Township 20 North, Range 15 West, Caddo Parish, Louisiana, being the same lands adjudicated to the State of Louisiana in the name of T.B. Saunders AND Percy Webb for unpaid taxes of 1916, in an Act recorded in COB 115, page 780, under Entry No. 72693, on June 27, 1917 in the Records of Caddo Parish, Louisiana. Lot 2910, of Section 20, Township 20 North, Range 15 West, Caddo Parish, Louisiana, being the same lands adjudicated to the State of Louisiana in the name of T.B. Saunders AND Percy Webb for unpaid taxes of 1916, in an Act recorded in COB 115, page 780, under Entry No. 72693, on June 27, 1917 in the Records of Caddo Parish, Louisiana. Lot 2911, of Section 20, Township 20 North, Range 15 West, Caddo Parish, Louisiana, being the same lands adjudicated to the State of Louisiana in the name of T.B. Saunders AND Percy Webb for unpaid taxes of 1916, in an Act recorded in COB 115, page 780, under Entry No. 72693, on June 27, 1917 in the Records of Caddo Parish, Louisiana. Lot 2912, of Section 20, Township 20 North, Range 15 West, Caddo Parish, Louisiana, being the same lands adjudicated to the State of Louisiana in the name of T.B. Saunders AND Percy Webb for unpaid taxes of 1916, in an Act recorded in COB 115, page 780, under Entry No. 72693, on June 27, 1917 in the Records of Caddo Parish, Louisiana. Lot 2913, of Section 20, Township 20 North, Range 15 West, Caddo Parish, Louisiana, being the same lands adjudicated to the State of Louisiana in the name of T.B. Saunders AND Percy Webb for unpaid taxes of 1916, in an Act recorded in COB 115, page 780, under Entry No. 72693, on June 27, 1917 in the Records of Caddo Parish, Louisiana. Lot 2914, of Section 20, Township 20 North, Range 15 West, Caddo Parish, Louisiana, being the same lands adjudicated to the State of Louisiana in the name of T.B. Saunders AND Percy Webb for unpaid taxes of 1916, in an Act recorded in COB 115, page 780, under Entry No. 72693, on June 27, 1917 in the Records of Caddo Parish, Louisiana. Lot 2915, of Section 20, Township 20 North, Range 15 West, Caddo Parish, Louisiana, being the same lands adjudicated to the State of Louisiana in the name of T.B. Saunders AND Percy Webb for unpaid taxes of 1916, in an Act recorded in COB 115, page 780, under Entry No. 72693, on June 27, 1917 in the Records of Caddo Parish, Louisiana. Lot 2916, of Section 20, Township 20 North, Range 15 West, Caddo Parish, Louisiana, being the same lands adjudicated to the State of Louisiana in the name of T.B. Saunders AND Percy Webb for unpaid taxes of 1916, in an Act recorded in COB 115, page 780, under Entry No. 72693, on June 27, 1917 in the Records of Caddo Parish, Louisiana. Lot 2917, of Section 20, Township 20 North, Range 15 West, Caddo Parish, Louisiana, being the same lands adjudicated to the State of Louisiana in the name of Mrs. W.A. Degroff for unpaid taxes of 1919, in an Act recorded in COB 135, page 75, under Entry No. 108486, on July 26, 1920 in the Records of Caddo Parish, Louisiana. Lot 2933, of Section 20, Township 20 North, Range 15 West, Caddo Parish, Louisiana, being the same lands adjudicated to the State of Louisiana in the name of T.B. Saunders AND Percy Webb for unpaid taxes of 1916, in an Act recorded in COB 115, page 780, under Entry No. 72693, on June 27, 1917 in the Records of Caddo

Parish, Louisiana. Lot 2934, of Section 20, Township 20 North, Range 15 West, Caddo Parish, Louisiana, being the same lands adjudicated to the State of Louisiana in the name of T.B. Saunders AND Percy Webb for unpaid taxes of 1916, in an Act recorded in COB 115, page 780, under Entry No. 72693, on June 27, 1917 in the Records of Caddo Parish, Louisiana. Lot 2935, of Section 20, Township 20 North, Range 15 West, Caddo Parish, Louisiana, being the same lands adjudicated to the State of Louisiana in the name of T.B. Saunders AND Percy Webb for unpaid taxes of 1916, in an Act recorded in COB 115, page 780, under Entry No. 72693, on June 27, 1917 in the Records of Caddo Parish, Louisiana. Lot 2936, of Section 20, Township 20 North, Range 15 West, Caddo Parish, Louisiana, being the same lands adjudicated to the State of Louisiana in the name of T.B. Saunders AND Percy Webb for unpaid taxes of 1916, in an Act recorded in COB 115, page 780, under Entry No. 72693, on June 27, 1917 in the Records of Caddo Parish, Louisiana, all lots together containing **2.48 acres**, all as more particularly outlined on a plat on file in the Office of Mineral Resources, Department of Natural Resources. All bearings, distances and coordinates are based on Louisiana Coordinate System of 1927, (North or South Zone), where applicable.

NOTE: The above description of the Tract nominated for lease has been provided and corrected, where required, exclusively by the nomination party. Any mineral lease selected from this Tract and awarded by the Louisiana State Mineral and Energy Board shall be without warranty of any kind, either express, implied, or statutory, including, but not limited to, the implied warranties of merchantability and fitness for a particular purpose. Should the mineral lease awarded by the Louisiana State Mineral and Energy Board be subsequently modified, cancelled or abrogated due to the existence of conflicting leases, operating agreements, private claims or other future obligations or conditions which may affect all or any portion of the leased Tract, it shall not relieve the Lessee of the obligation to pay any bonus due thereon to the Louisiana State Mineral and Energy Board, nor shall the Louisiana State Mineral and Energy Board be obligated to refund any consideration paid by the Lessor prior to such modification, cancellation, or abrogation, including, but not limited to, bonuses, rentals and royalties.

Bidder	Cash Payment	Price/Acre	Rental	Oil	Gas	Other

Applicant: TACOMA ENERGY CORPORATION

Legend

12080034

IMAGERY.DRG24000

CADDO PARISH

SEC 20

T20N - R15W

Water 16

P

CADDO LAKE

550 Feet

1100



5-L
061
190

190

TRACT 42883 - Caddo Parish, Louisiana

All of the land adjudicated to and acquired by the State of Louisiana in and through a proper tax sale, including surface and mineral rights, owned by and not already under valid mineral lease from the State of Louisiana on August 8, 2012, situated in Caddo Parish, Louisiana, and being more fully described as follows: Certain lots of the Sol and Sam Adger Subdivision, located in the South Half of the South Half of Section 23, Township 20 North, Range 15 West, being described as follows: Lot 7, Sol AND Sam Adger Subdivision, Section 23, Township 20 North, Range 15 West, Caddo Parish, Louisiana, being the same lands adjudicated to the State of Louisiana on July 18, 1919, in the name of O.E. McCuir, for unpaid taxes for the year 1918, in an Act recorded in COB 135, Page 1, under Entry No. 90872, of the Records of Caddo Parish, Louisiana, containing approximately 1 acre; Lot 13, Sol AND Sam Adger Subdivision, Section 23, Township 20 North, Range 15 West, Caddo Parish, Louisiana, being the same lands adjudicated to the State of Louisiana on June 27, 1923, in the name of G.C. Ligon, for unpaid taxes for the year 1922, in an Act recorded in COB 135, Page 338.5, under Entry No. 57205, of the Records of Caddo Parish, Louisiana, containing approximately 1 acre; Lot 29, Sol AND Sam Adger Subdivision, Section 23, Township 20 North, Range 15 West, Caddo Parish, Louisiana, being the same lands adjudicated to the State of Louisiana on May 31, 1916, in the name of W.J. Engleshee, for unpaid taxes for the year 1915, in an Act recorded in COB 108, Page 420, under Entry No. 64018, and on July 18, 1919, for unpaid taxes for the year 1918, in an Act recorded in COB 135, Page 1, under Entry No. 90872, of the Records of Caddo Parish, Louisiana, containing approximately 1 acre; Lots 55, 74, and 80, Sol AND Sam Adger Subdivision, Section 23, Township 20 North, Range 15 West, Caddo Parish, Louisiana, being the same lands adjudicated to the State of Louisiana on July 25, 1914, in the name of F. Reynard Co., for unpaid taxes for the year 1913, in an Act recorded in COB 94, Page 619, under Entry No. 50124, of the Records of Caddo Parish, Louisiana, containing approximately 3 acres; Lot 60, Sol AND Sam Adger Subdivision, Section 23, Township 20 North, Range 15 West, Caddo Parish, Louisiana, being the same lands adjudicated to the State of Louisiana on May 31, 1916, in the name of C. Winter, for unpaid taxes for the year 1915, in an Act recorded in COB 108, Page 420, under Entry No. 64018, of the Records of Caddo Parish, Louisiana, containing approximately 1 acre; Lots 61, 62, 63, 81, and 82, Sol AND Sam Adger Subdivision, Section 23, Township 20 North, Range 15 West, Caddo Parish, Louisiana, being the same lands adjudicated to the State of Louisiana on July 31, 1915, in the name of The Rita Oil AND Development Co., for unpaid taxes for the year 1914, in an Act recorded in COB 102, Page 400, under Entry No. (illegible), and on June 27, 1917, for unpaid taxes for the year 1916, in an Act recorded in COB 115, Page 780, under Entry No. 72693, and on July 18, 1919, for unpaid taxes for the year 1918, in an Act recorded in COB 135, Page 1, under Entry No. 90872, of the Records of Caddo Parish, Louisiana, containing approximately 5 acres; Lot 72, Sol AND Sam Adger Subdivision, Section 23, Township 20 North, Range 15 West, Caddo Parish, Louisiana, being the same lands adjudicated to the State of Louisiana on July 6, 1943, in the name of Dr. George A.B. Hays,

for unpaid taxes for the year 1942, in an Act recorded in COB 384, Page 305, under Entry No. 47134, of the Records of Caddo Parish, Louisiana, containing approximately 1 acre; Lot 76, Sol AND Sam Adger Subdivision, Section 23, Township 20 North, Range 15 West, Caddo Parish, Louisiana, being the same lands adjudicated to the State of Louisiana on October 30, 1933, in the name of R.H. Smith, for unpaid taxes for the year 1932, in an Act recorded in COB 320, Page 54, under Entry No. 13214, of the Records of Caddo Parish, Louisiana, containing approximately 1 acre; Lot 96, Sol AND Sam Adger Subdivision, Section 23, Township 20 North, Range 15 West, Caddo Parish, Louisiana, being the same lands adjudicated to the State of Louisiana on December 30, 1932, in the name of J.S. Gaiennie and heirs of Maria D. Gaiennie, for unpaid taxes for the year 1931, in an Act recorded in COB 135, Page 605, under Entry No. 5782, of the Records of Caddo Parish, Louisiana, containing approximately 1 acre; Lot 114 and 115, Sol AND Sam Adger Subdivision, Section 23, Township 20 North, Range 15 West, Caddo Parish, Louisiana, being the same lands adjudicated to the State of Louisiana on October 30, 1933, in the name of M.J. Larkin, for unpaid taxes for the year 1932, in an Act recorded in COB 320, Page 54, under Entry No. 13214, of the Records of Caddo Parish, Louisiana, containing approximately 2 acres, all of said tracts containing approximately **18 acres**, all as more particularly outlined on a plat on file in the Office of Mineral Resources, Department of Natural Resources. All bearings, distances and coordinates are based on Louisiana Coordinate System of 1927, (North or South Zone), where applicable.

NOTE: The above description of the Tract nominated for lease has been provided and corrected, where required, exclusively by the nomination party. Any mineral lease selected from this Tract and awarded by the Louisiana State Mineral and Energy Board shall be without warranty of any kind, either express, implied, or statutory, including, but not limited to, the implied warranties of merchantability and fitness for a particular purpose. Should the mineral lease awarded by the Louisiana State Mineral and Energy Board be subsequently modified, cancelled or abrogated due to the existence of conflicting leases, operating agreements, private claims or other future obligations or conditions which may affect all or any portion of the leased Tract, it shall not relieve the Lessee of the obligation to pay any bonus due thereon to the Louisiana State Mineral and Energy Board, nor shall the Louisiana State Mineral and Energy Board be obligated to refund any consideration paid by the Lessor prior to such modification, cancellation, or abrogation, including, but not limited to, bonuses, rentals and royalties.

Applicant: TACOMA ENERGY CORPORATION

Bidder	Cash Payment	Price/Acre	Rental	Oil	Gas	Other

Legend

12080027

IMAGERY.DRG24000

2,000 Feet

CADDO PARISH

T20N - R15W

SEC 23

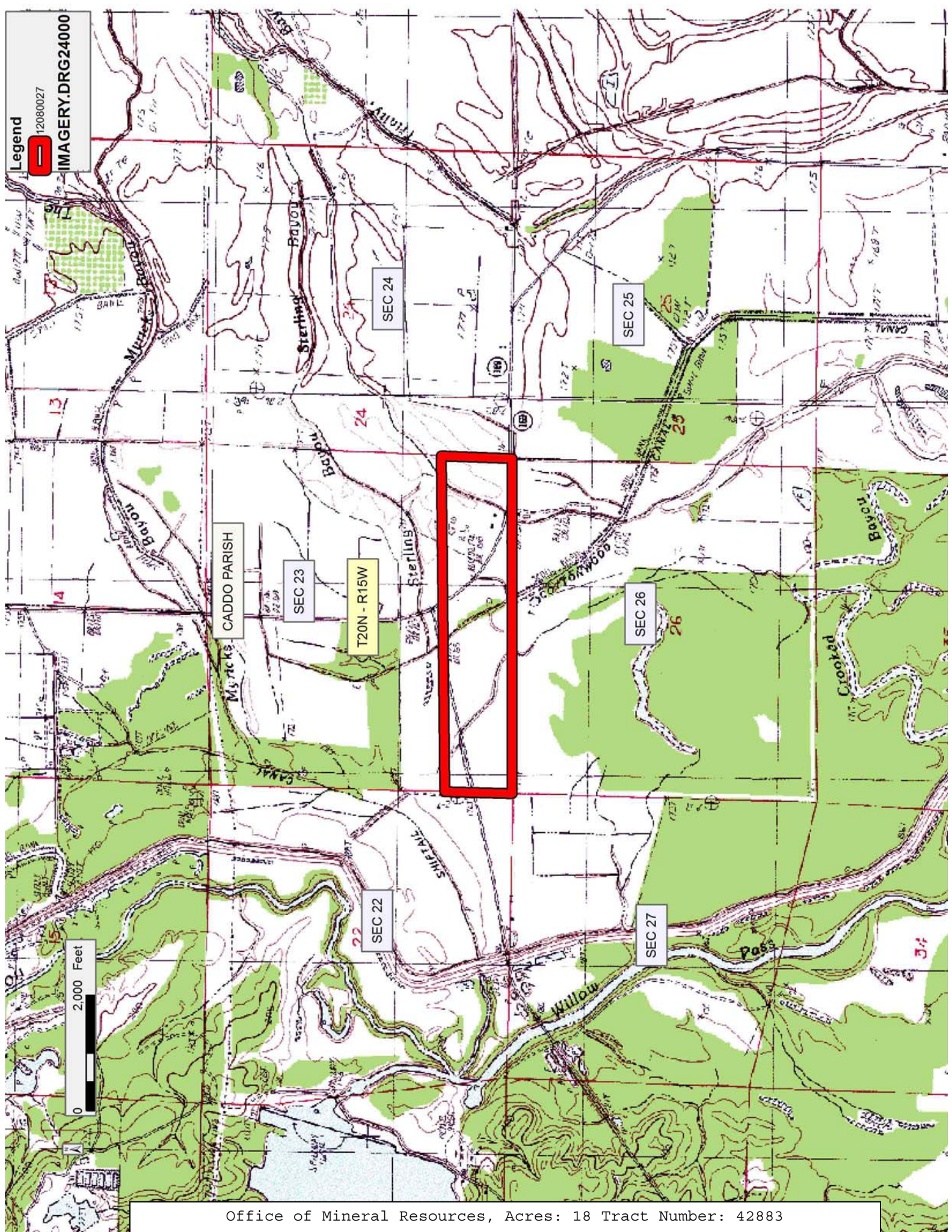
SEC 24

SEC 25

SEC 26

SEC 22

SEC 27



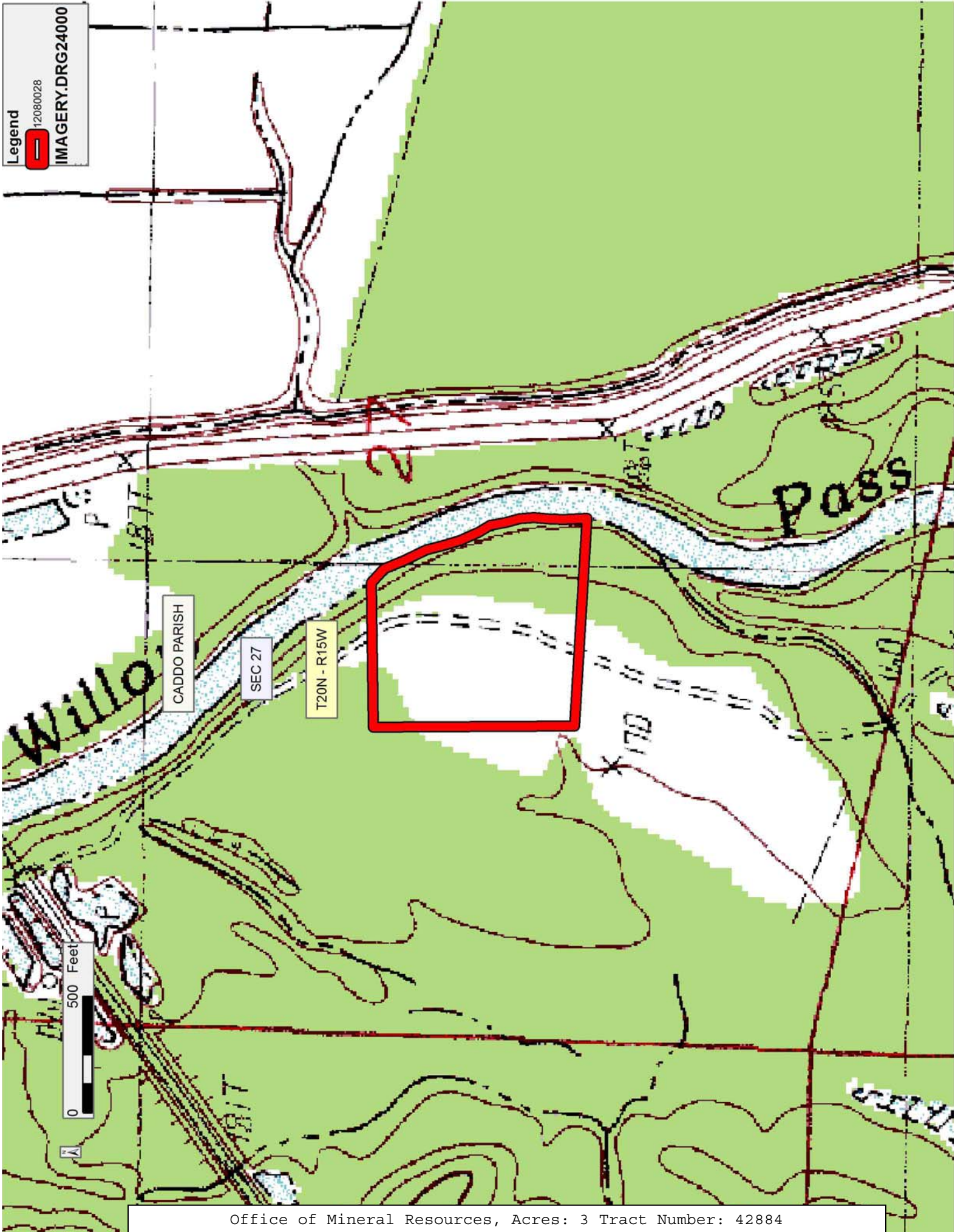
TRACT 42884 - Caddo Parish, Louisiana

All of the land adjudicated to and acquired by the State of Louisiana in and through a proper tax sale, including surface and mineral rights, owned by and not already under valid mineral lease from the State of Louisiana on August 8, 2012, situated in Caddo Parish, Louisiana, and being more fully described as follows: Lot 10, in W/2 of Section 27, Township 20 North, Range 15 West, Caddo Parish, Louisiana, being the same lands adjudicated to the State of Louisiana on July 26, 1920, in the name of A.W. Capy and J.T. DeGueric, for unpaid taxes for the year 1919, in an Act recorded in COB 135, Page 75, under Entry No. 108486, of the Records of Caddo Parish, Louisiana, containing approximately 1 acre. Lot 16, in W/2 of Section 27, Township 20 North, Range 15 West, Caddo Parish, Louisiana, being the same lands adjudicated to the State of Louisiana on October 24, 1922, in the name of A. A. Moore and J. C. Mann, for unpaid taxes for the year 1921, in an Act recorded in COB 135, Page 258, under Entry No. 38926, of the Records of Caddo Parish, Louisiana, containing approximately 1 acre. Lot 19, in W/2 of Section 27, Township 20 North, Range 15 West, Caddo Parish, Louisiana, being the same lands adjudicated to the State of Louisiana on July 26, 1920, in the name of A. A. Moore, for unpaid taxes for the year 1919, in an Act recorded in COB 135, Page 75, under Entry No. 108486 of the Records of Caddo Parish, Louisiana, containing approximately 1 acre, all three lots containing approximately **3 acres**, all as more particularly outlined on a plat on file in the Office of Mineral Resources, Department of Natural Resources. All bearings, distances and coordinates are based on Louisiana Coordinate System of 1927, (North or South Zone), where applicable.

NOTE: The above description of the Tract nominated for lease has been provided and corrected, where required, exclusively by the nomination party. Any mineral lease selected from this Tract and awarded by the Louisiana State Mineral and Energy Board shall be without warranty of any kind, either express, implied, or statutory, including, but not limited to, the implied warranties of merchantability and fitness for a particular purpose. Should the mineral lease awarded by the Louisiana State Mineral and Energy Board be subsequently modified, cancelled or abrogated due to the existence of conflicting leases, operating agreements, private claims or other future obligations or conditions which may affect all or any portion of the leased Tract, it shall not relieve the Lessee of the obligation to pay any bonus due thereon to the Louisiana State Mineral and Energy Board, nor shall the Louisiana State Mineral and Energy Board be obligated to refund any consideration paid by the Lessor prior to such modification, cancellation, or abrogation, including, but not limited to, bonuses, rentals and royalties.

Applicant: TACOMA ENERGY CORPORATION

Bidder	Cash Payment	Price/Acre	Rental	Oil	Gas	Other



TRACT 42885 - Caddo Parish, Louisiana

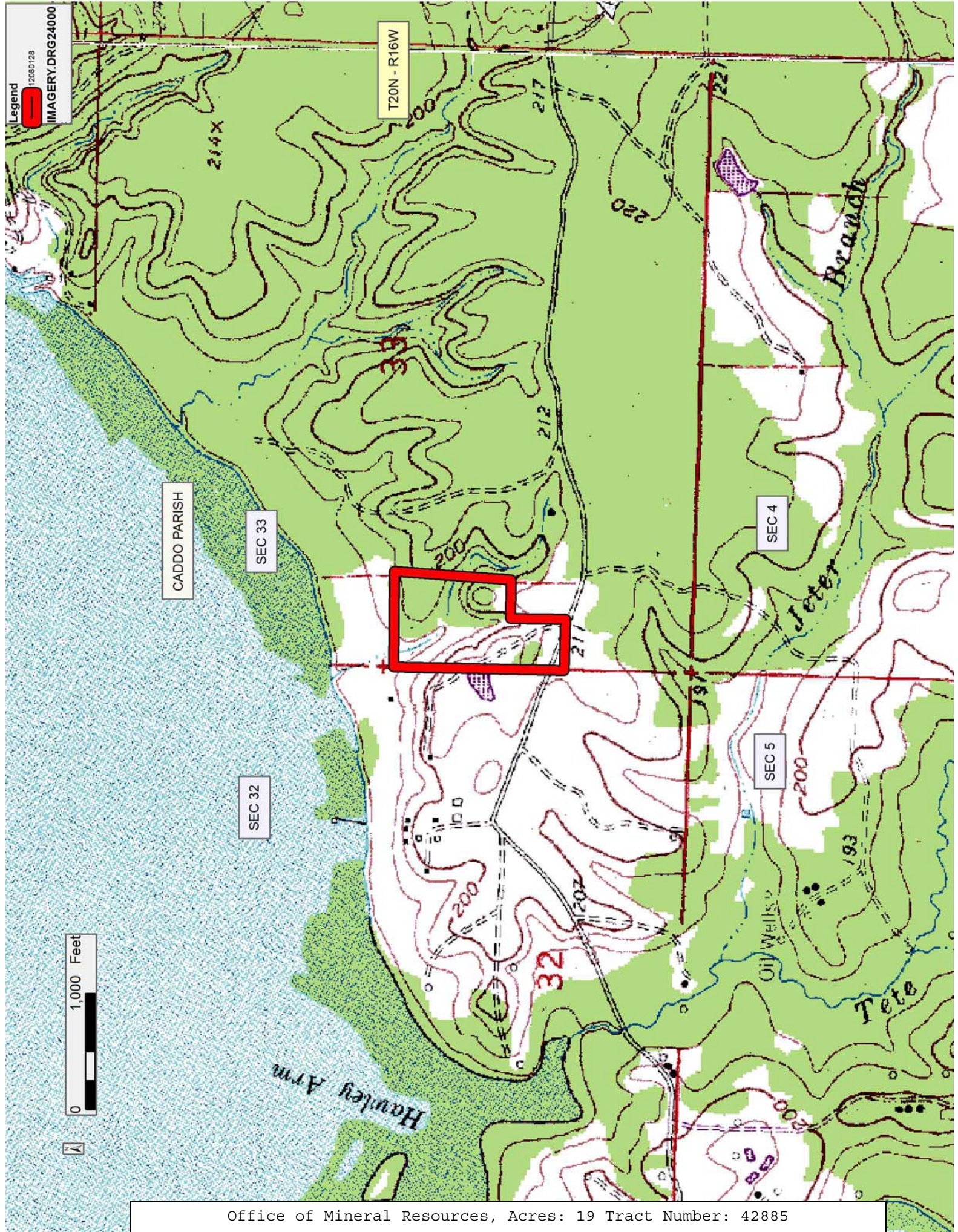
All of the mineral rights only under land adjudicated to and acquired by the State of Louisiana in and through a proper tax sale, and subsequently alienated by the State which retained the mineral rights thereto, and which is not under valid mineral lease from the State of Louisiana on August 8, 2012, situated in Caddo Parish, Louisiana, and being more fully described as follows: all of Lot 1 Reuben Simms Land, located in Section 33, Township 20 North, Range 16 West as shown on that certain survey dated February 1920, recorded June 9, 1920 at COB 100, Page 251, File No. 106440, in the Caddo Parish Clerk of Court Conveyance Records, titled seconds Subdivision of Sims Heirs seconds and being shown therein as said Lot 1; this tract being property adjudicated to the State of Louisiana for unpaid taxes for the year 1931 in the name of W. B. Tullos (et al). Subsequently, the State of Louisiana retained all minerals in that certain Sheriff's Sale Deed to George Sproull, heirs and assigns, dated April 11, 1936, recorded at COB 349, Page 565, File No. 43,035, the above described tract containing approximately **19 acres**, all as more particularly outlined on a plat on file in the Office of Mineral Resources, Department of Natural Resources. All bearings, distances and coordinates are based on Louisiana Coordinate System of 1927, (North or South Zone), where applicable.

NOTE: The above description of the Tract nominated for lease has been provided and corrected, where required, exclusively by the nomination party. Any mineral lease selected from this Tract and awarded by the Louisiana State Mineral and Energy Board shall be without warranty of any kind, either express, implied, or statutory, including, but not limited to, the implied warranties of merchantability and fitness for a particular purpose. Should the mineral lease awarded by the Louisiana State Mineral and Energy Board be subsequently modified, cancelled or abrogated due to the existence of conflicting leases, operating agreements, private claims or other future obligations or conditions which may affect all or any portion of the leased Tract, it shall not relieve the Lessee of the obligation to pay any bonus due thereon to the Louisiana State Mineral and Energy Board, nor shall the Louisiana State Mineral and Energy Board be obligated to refund any consideration paid by the Lessor prior to such modification, cancellation, or abrogation, including, but not limited to, bonuses, rentals and royalties.

NOTE: No surface activity on this tract undertaken in conjunction with any operations under any mineral lease given on this tract will be allowed without prior approval of the surface owner and further, no such right of surface use shall be deemed to have been given as part of any mineral lease by the State of Louisiana on this tract.

Applicant: STRATA ACQUISITIONS LLC

Bidder	Cash Payment	Price/Acre	Rental	Oil	Gas	Other



TRACT 42886 - Caddo Parish, Louisiana

All of the land adjudicated to and acquired by the State of Louisiana in and through a proper tax sale, including surface and mineral rights, owned by and not already under valid mineral lease from the State of Louisiana on August 8, 2012, situated in Caddo Parish, Louisiana, and being more fully described as follows: Those certain six (6) lots each containing 1 acre, more or less, being, Lot 1 (from Mary A. Mask for unpaid taxes of 1927, recorded in COB 135, Page 507); Lots 3, 8 (from Katherine Avery for unpaid taxes of 1931, recorded in COB 135, Page 611); Lot 5 (from Dr. J. G. Mills for unpaid taxes of 1921, recorded in COB 135, Page 307); Lot 9 (from O. C. Miller for unpaid taxes of 1914, recorded in COB 102, Page 400, listed on page 446); Lot 11 (from D. S. Clements for unpaid taxes of 1922, recorded in COB 135, Page 345); of the Subdivision of the West Half of the Northeast Quarter (W/2 of NE/4), of Section 5, Township 19 North, Range 16 West, Caddo Parish, Louisiana, as per plat of said subdivision recorded in Book 50, Page 93, of the Conveyance Records of Caddo Parish, Louisiana, and; Those certain fifteen (15) lots each containing 1 acre, more or less, being, Lot 2 (from Mrs. E. L. Thomas for unpaid taxes of 1915, recorded in COB 108, Page 420, listed on page 461); Lot 10 (from Mary A. Mask for unpaid taxes of 1927, recorded in COB 135, Page 507); Lot 13 (from Samuel Scathorn for unpaid taxes of 1912, recorded in COB 84, Page 550, listed on page 606); Lots 37, 68 (from C. M. Tull for unpaid taxes of 1921, recorded in COB 135, Page 330); Lot 43 (from H. G. AND L. P. Ford for unpaid taxes of 1922, recorded in COB 135, Page 351); Lot 45 (from W. C. Peyton for unpaid taxes of 1918, recorded in COB 135, Page 10); Lot 46 (from E. C. Cottingham for unpaid taxes of 1922, recorded in COB 135, Page 347); Lot 53 (from Mrs. W. D. Levey for unpaid taxes of 1911, recorded in COB 77, Page 482, listed on page 502); Lot 55 (from W. A. Payne for unpaid taxes of 1921, recorded in COB 135, Page 314); Lot 56 (from F. Frantz Willig for unpaid taxes of 1912, recorded in COB 84, Page 550, listed on page 610); Lot 59 (from W. B. Whitmeyer for unpaid taxes of 1925, recorded in COB 135, Page 476); Lots 76, 77 (from Silas McIver for unpaid taxes of 1912, recorded in COB 84, Page 550, listed on page 603); Lot 80 (from T. L. Barbour for unpaid taxes of 1915 recorded in COB 108, Page 420, listed on page 431); of the Subdivision of the East Half of the Southeast Quarter (E/2 of SE/4), of Section 5, Township 19 North, Range 16 West, Caddo Parish, Louisiana, as per plat of said subdivision recorded in Book 50, Page 81, of the Conveyance Records of Caddo Parish, Louisiana, and; Those certain one hundred forty four (144) lots each containing 0.0069 acres, more or less, being Lots 52 to 72 inclusive, 720 to 759 inclusive (from E. D. McMillan for unpaid taxes of 1915, recorded in COB 108, Page 420, listed on page 495); Lots 112, 113 (from F. L. Haley for unpaid taxes of 1920, recorded in COB 135, Page 190); Lots 179 to 188 inclusive, 453, 454, 456 to 464 inclusive (from W. W. Dormany for unpaid taxes of 1915, recorded in COB 108, Page 420, listed on page 476); Lot 225 (from B. F. Darbyshire for unpaid taxes of 1914, recorded in COB 102, Page 400, listed on page 482); Lot 226 (from Lyda C. Boss for unpaid taxes of 1914, recorded in COB 102, Page 400, listed on page 472); Lot 261 (from Jacob Sletton for unpaid taxes of 1914, recorded in COB 102, Page 400,

listed on page 526); Lots 291, 292, 293, 353 to 359 inclusive, 368, 369, 389, 485 to 499 inclusive (from D. Charles Hill Oil Company for unpaid taxes of 1914, recorded in COB 102, Page 400, listed on page 435); Lot 310 (from Lal C. Blanchard for unpaid taxes of 1934, recorded in COB 320 Page 476); Lot 313 (from Miss Dora Holloman for unpaid taxes of 1914, recorded in COB 102, Page 400, listed on page 499); Lots 320, 321, 465 and 468 (from George D. McCormick for unpaid taxes of 1919, recorded in COB 135, Page 131); Lots 323, 324 (from W. C. Davis for unpaid taxes of 1914, recorded in COB 102, Page 400, listed on page 481); Lots 339, 340, 341, 342, 343, 344, 345, 346 (from H. F. Seymour for unpaid taxes of 1914, recorded in COB 102, Page 400, listed on page 524); Lot 367 (from E. C. Hale for unpaid taxes of 1914, recorded in COB 102, Page 400, listed on page 496); Lots 368, 369 (from F. L. Hale for unpaid taxes of 1914, recorded in COB 102, Page 400, listed on page 495); Lots 480, 481, 482, 483, 484 (from Mrs. C. G. Carathers for unpaid taxes of 1914, recorded in COB 102, Page 400, listed on page 476); Lots 562 to 566 inclusive (from J. W. Ozment for unpaid taxes of 1915, recorded in COB 108, Page 420, listed on page 496); of Tri State Oil Company Block No. 1, a Subdivision of Lots 3, 4, 7, 8 AND 9, of the East Half of the Southeast Quarter (E/2 of SE/4), of Section 5, Township 19 North, Range 16 West, Caddo Parish, Louisiana, as per plat of said subdivision recorded in Book 100, Page 27, of the Conveyance Records of Caddo Parish, Louisiana; and

Those certain thirty seven (37) lots each containing 0.0069 acres, more or less, being Lots 1941, 1943, 1944, 1981, 1980, 1979, 1978, 1977, 2008, 2009, 2010, 2011, 2012, 2043, 2045, 2044, 2075, 2077, 2078, 2110, 2111, 2112, 1942 (from Allen Tompkins for unpaid taxes of 1914, recorded in COB 102, Page 400, listed on page 531); Lots 1606, 1607, 1650, 1651, 1672, 1945, 1946, 1947, 1976, 2226, 2227, 2228, 2293, 2294 (from Charles D. Hill Oil Company for unpaid taxes of 1914, recorded in COB 102, Page 400, listed on page 435) of Tri State Oil Company Block No. 2, a Subdivision of Lots 71, 72, 73, 74 AND 75, of the East Half of the Southeast Quarter (E/2 of SE/4), of Section 5, Township 19 North, Range 16 West, Caddo Parish, Louisiana, as per plat of said subdivision recorded in Book 100, Page 26, of the Conveyance Records of Caddo Parish, Louisiana, all of the above 203 lots being situated in Section 5, Township 19 North, Range 16 West, and containing an aggregate of **22.2489 acres**, all as more particularly outlined on a plat on file in the Office of Mineral Resources, Department of Natural Resources. All bearings, distances and coordinates are based on Louisiana Coordinate System of 1927, (North or South Zone), where applicable.

NOTE: The above description of the Tract nominated for lease has been provided and corrected, where required, exclusively by the nomination party. Any mineral lease selected from this Tract and awarded by the Louisiana State Mineral and Energy Board shall be without warranty of any kind, either express, implied, or statutory, including, but not limited to, the implied warranties of merchantability and fitness for a particular purpose. Should the mineral lease awarded by the Louisiana State Mineral and Energy Board be subsequently modified, cancelled or abrogated due to the existence of conflicting leases, operating agreements, private claims or other future obligations or conditions which may affect all or any portion of the leased Tract, it shall not relieve the Lessee of the obligation to pay any bonus due thereon to the Louisiana State Mineral and Energy Board, nor shall the Louisiana State Mineral and Energy Board be obligated to refund any consideration paid by the Lessor prior to such modification, cancellation, or abrogation, including, but not limited to, bonuses, rentals and royalties.

Applicant: STRATA ACQUISITIONS LLC

Bidder	Cash Payment	Price/Acre	Rental	Oil	Gas	Other

Legend
12080132
IMAGERY.DRG24000

T20N - R16W

CADDO PARISH

SEC 32

SEC 4

SEC 9

SEC 5

SEC 8

0 2,000 Feet

Tar Island

HARRISON CO

TEXAS

CADDO PARISH

HARRISON CO

SEC 32

SEC 32

SEC 32

SEC 32

SEC 32

SEC 32

Office of Mineral Resources, Acres: 22.249 Tract Number: 42886

TRACT 42887 - Caddo Parish, Louisiana

All of the land adjudicated to and acquired by the State of Louisiana in and through a proper tax sale, including surface and mineral rights, owned by and not already under valid mineral lease from the State of Louisiana on August 8, 2012, situated in Caddo Parish, Louisiana, and being more fully described as follows: Those certain two hundred six (204) lots each containing 0.01389 acres, more or less, all situated in Section 3, Township 19 North, Range 16 West, and being Lot 1, 24, Block 15 and Lot 37, Block 7, (from B. H. Patton for unpaid taxes of 1918, recorded in COB 135 Page 56); Lot 57, Block 6; Lots 63, 64, Block 15 and Lot 47, Block 7 (from William S. Martin for unpaid taxes of 1920, recorded in COB 135, Page 121); Lots 4, 5, 20, 21, Block 6; Lots 16, 17, 18, 19, 20, 21, Block 7 and Lots 35, 36, 37, 38, Block 15 (from Samuel Edge for unpaid taxes of 1920, recorded COB 135, Page 180); Lots 1, 2, 23, 24, Block 6 (from J. A. Newman for unpaid taxes of 1917, recorded in COB 122, Page 325, listed on page 367); Lots 3, 22, 27, Block 6 (from W. H. Elliott for unpaid taxes of 1920, recorded in COB 135, Page 182); Lot 6, Block 6 (from Lawton Hoffner for unpaid taxes of 1917, recorded in COB 122, Page 325, listed on page 353); Lots 7, 18, 19, Block 6 (from F.W. Hoffner for unpaid taxes of 1917, recorded in COB 122, Page 325, listed on page 352); Lot 8, Block 6 (from C.B. Hammond for unpaid taxes of 1921, recorded in COB 135, Page 290); Lots 11 and 12, Block 6 (from T.L. Graham for unpaid taxes of 1918, recorded in COB 135, Page 33); Lots 14 and 15, Block 6 (from J.W. Leedom for unpaid taxes of 1918, recorded in COB 135, Page 47); Lot 26 and 25, Block 6 (from W.P. Thornhill for unpaid taxes of 1923, recorded in COB 135, Page 421); Lot 28, Block 6 (from C.E. Nelson for unpaid taxes of 1920, recorded in COB 135, Page 218); Lot 34 to 39 inclusive Block 6 (from C.A. Seay for unpaid taxes of 1920, recorded in COB 135, Page 235); Lot 45, Block 6 (from L.C. Hearne for unpaid taxes of 1918, recorded in COB 135, Page 35); Lots 47 and 48, Block 6 (from T.L. Coffee for unpaid taxes of 1918, recorded in COB 135, Page 25); Lots 49 and 50, Block 6 (from Dan Kivlehen for unpaid taxes of 1917, recorded in COB 122, Page 325, listed on page 358); Lot 51, Block 6 (from Mrs. Amelia D. Davis for unpaid taxes of 1918, recorded in COB 135, Page 28); Lots 52, 53, Block 6 (from J.R. Saul for unpaid taxes of 1921, recorded in COB 135, Page 323); Lot 54, Block 5 (from W.C. Scott for unpaid taxes of 1920, recorded in COB 135, Page 234); Lots 55, Block 6 (from the J.S. Adams for unpaid taxes of 1921, recorded in COB 135, Page 259); Lots 56, Block 6 (from C.E.L. Jones for unpaid taxes of 1921, recorded in COB 135, Page 297); Lot 58, 63, Block 6 (from Ollie Dunniver for unpaid taxes of 1917, recorded in COB 122, Page 325, listed on page 342); Lots 59, 62 Block 6 (from Mrs. R.D. Dunniver for unpaid taxes of 1917, recorded in COB 122, Page 325, listed on page 343); Lots 60, 61, Block 6 (from R.D. Dunniver for unpaid taxes of 1917, recorded in COB 122, Page 325, listed on page 342); Lots 64, Block 6 (from W.S. Paris for unpaid taxes of 1918, recorded in COB 135, Page 55); Lots 65, 66, 67 Block 6 (from W.J. Goofenet for unpaid taxes of 1919, recorded in COB 135, Page 114); Lots 69 and 70, Block 6 (from E.R. Mooring for unpaid taxes of 1927, recorded in COB 135, Page 508); Lots 71 and 72, Block 6 (from L.A. Coffee for unpaid taxes of 1921, recorded in COB 135,

Page 274); Lots 5 and 6, Block 7 (from John A. Holmes for unpaid taxes of 1918, recorded in COB 135, Page 39); Lot 7, Block 7 (from Thomas Boney for unpaid taxes of 1921, recorded in COB 135, Page 265); Lot 8, Block 7 (from D.K. Hickman for unpaid taxes of 1918, recorded in COB 135, Page 37); Lot 13, Block 7 (from C.F. Christopher for unpaid taxes of 1918, recorded in COB 135, Page 25); Lot 14 Block 7 (from Mrs. M. R. Patton for unpaid taxes of 1918, recorded in COB 135, Page 55); Lot 15 Block 7 (from H.P. Wilsford for unpaid taxes of 1918, recorded in COB 135, Page 72); Lot 22 Block 7 (from C.W. Hockett for unpaid taxes of 1920, recorded in COB 135, Page 196); Lot 23, 24, 25, 26 Block 7 (from H.E. Dantell for unpaid taxes of 1917, recorded in COB 115, Page 819); Lot 27, Block 7 (from J. F. Johnson for unpaid taxes of 1918, recorded in COB 135, Page 41); Lot 28, Block 7 (from O.E. Hardin for unpaid taxes of 1920, recorded in COB 135, Page 192); Lot 29, Block 7 (from Thomas Thompson for unpaid taxes of 1918, recorded in COB 135, Page 67); Lots 30, 31, 42, 43, Block 7 (from H.G. Carter for unpaid taxes of 1921, recorded in COB 135, Page 271); Lots 34, 41 Block 7 (J.D. Lord for unpaid taxes of 1918, recorded in COB 135, Page 48); Lot 35 Block 7 (from E.C. Meador for unpaid taxes of 1918, recorded in COB 135, Page 50); Lot 36 Block 7 (from J.R. Patton for unpaid taxes of 1918, recorded in COB 135, Page 56); Lot 40 Block 7 (from Joe Smyers for unpaid taxes of 1918, recorded in COB 135, Page 65); Lot 44 Block 7 (from W.C. Christopher for unpaid taxes in 1918, recorded in COB 135, Page 24); Lot 45 Block 7 (from H.C. Tillman for unpaid taxes of 1918, recorded in COB 135, Page 68); Lot 46 Block 7 (from J.L. Kelphinger for unpaid taxes of 1918, recorded in COB 135, Page 43); Lots 48 Block 7 (from John Webster for unpaid taxes of 1918, recorded in COB 135, Page 69); Lots 50 Block 7 (from W.F. Patton for unpaid taxes of 1918, recorded in COB 135, Page 56); Lost 51 to 70 inclusive Block 7 (from W.A. Cowan et al for unpaid taxes of 1919, recorded in COB 135, Page 106); Lot 71 Block 7 (from Mrs Josie Darr for unpaid taxes of 1918, recorded in COB 135, Page 27); Lot 72 Block 7 (from Jimmie Kivelehon for unpaid taxes of 1918, recorded in COB 135, Page 47); Lot 48, Block 8 (from Jesse Stutzman for unpaid taxes of 1918, recorded in COB 135, Page 67); Lot 55, Block 8 (from E.F. Young for unpaid taxes of 1918, recorded in COB 135, Page 73); Lots 3, 4, 7, 8, 11, 12, 15, 16, Block 9 (from G.E. Berry for unpaid taxes of 1921, recorded in COB 135, Page 263); Lot 30, Block 2 (from E.N. Hickman for unpaid taxes of 1918, recorded in COB 135, Page 38); Lots 1, 2, 3, 23, 24, Block 14 (from Erve Black for unpaid taxes of 1921, recorded in COB 135, Page 264); Lots 4, 5, 20, 21, and 22, Block 14 (from H.D. Murphy for unpaid taxes of 1919, recorded in COB 135, Page 132); Lot 2, Block 15 (from Emma Sohns for unpaid taxes of 1920, recorded in COB 135, Page 238); Lots 3 and 4, Block 15 (from Joe Cunningham for unpaid taxes of 1920, recorded in COB 135, Page 174); Lot 5, Block 15 (from J.W.Whatley for unpaid taxes of 1918, recorded in COB 135, Page 71); Lot 6, Block 15 (from W.H. Rhodes for unpaid taxes of 1920, recorded in COB 135, Page 224); Lots 9, 10, 11, 12, Block 15 Lots 13 to 16 inclusive Block 15 (from R.D. Duniven for unpaid taxes of 1920, recorded in COB 135, Page 178); Lot 17, Block 15 (from G. Ehmann for unpaid taxes of 1920, recorded in COB 135, Page 181); Lots 18, Block 15 (from W.B. Kitchens for unpaid taxes of 1918, recorded in COB

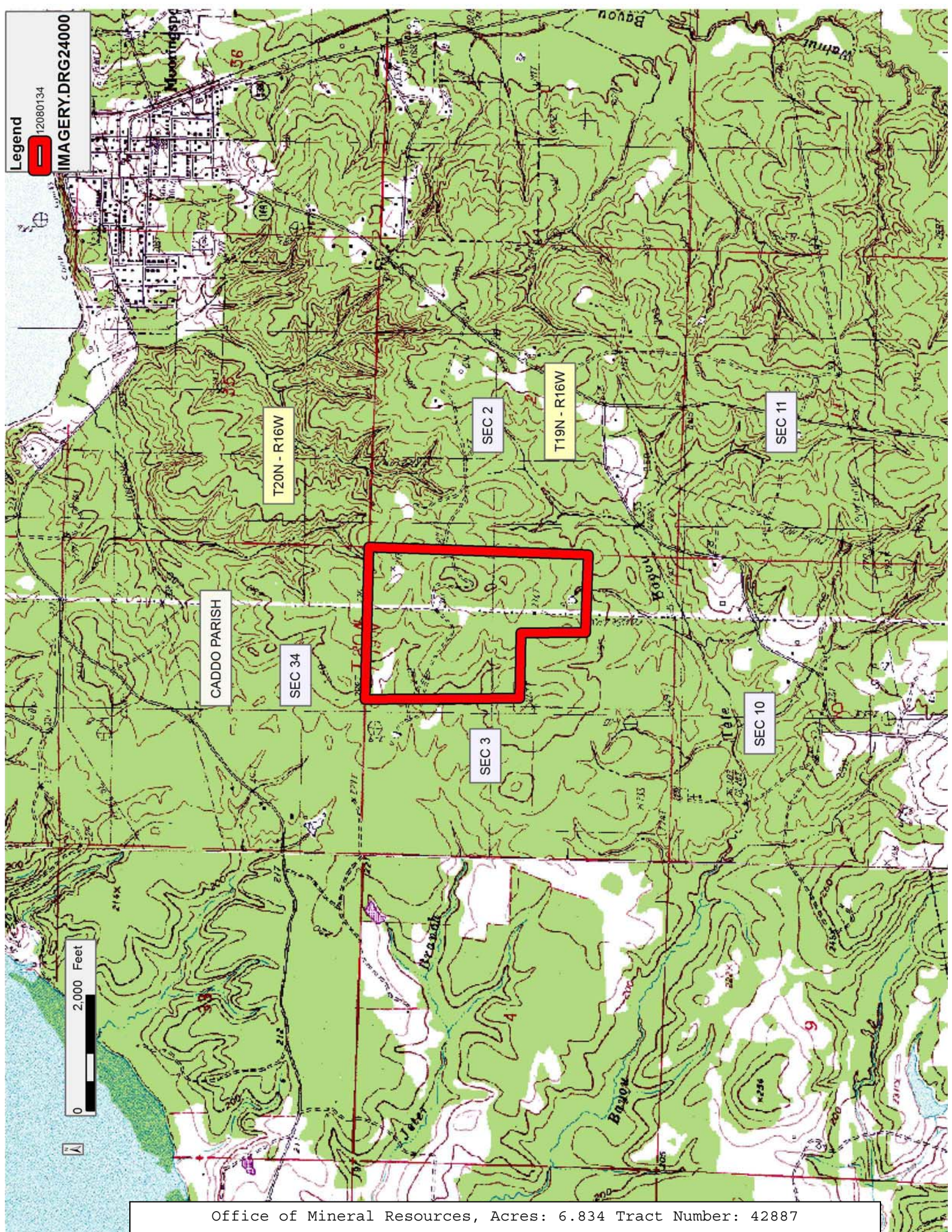
135, Page 46); Lot 20, Block 15 (from W.M. Byers for unpaid taxes of 1918, recorded in COB 135, Page 23); Lot 21, Block 15 (from Frank Persley for unpaid taxes of 1918, recorded in COB 135, Page 58); Lot 22, Block 15 (from J.M. Grigsby for unpaid taxes of 1918, recorded in COB 135, Page 34); Lot 23, Block 15 (from Mrs Ivy Persley for unpaid taxes of 1918, recorded in COB 135, Page 59); Lot 28, Block 15 (from M Saul for unpaid taxes of 1918, recorded in COB 135, Page 62); Lot 31, Block 15 (from W.J. Carruth for unpaid taxes of 1920, recorded in COB 135, Page 168); Lot 33, Block 15 (from J.M. Smith for unpaid taxes of 1920, recorded in COB 135, Page 236); Lot 34, Block 15 (from W.F. Patton for unpaid taxes of 1918, recorded in COB 135, Page 56); Lot 39, Block 15 (from J.R. Patton for unpaid taxes of 1918, recorded in COB 135, Page 56); Lot 40, Block 15 (from Mrs. Sarah Smith for unpaid taxes in 1918, recorded in COB 135, Page 64); Lot 41, Block 15 (from J.M. Patton for unpaid taxes in 1918, recorded in COB 135, Page 57); Lot 57, Block 15 (from Alfred M and John L Black for unpaid taxes in 1918, recorded in COB 135, Page 19); Lot 58, 59, Block 15 (from L.B. Robertson for unpaid taxes in 1918, recorded in COB 135, Page 60); Lot 60, Block 15 (from H.L. Hunter for unpaid taxes in 1918, recorded in COB 135, Page 41); Lot 61, Block 15 (from J.A. King for unpaid taxes in 1918, recorded in COB 135, Page 46); Lot 62, Block 15 (from S. King for unpaid taxes in 1918, recorded in COB 135, Page 45); Lot 8, Block 26 (from Joe Krizan for unpaid taxes of 1917, recorded in COB 122, Page 325, listed on page 359); Lot 9, Block 27 (from L.E. Krizan for unpaid taxes of 1917, recorded in COB 122, Page 325, listed on page 358); Lot 12, Block 26 (from Joe Krizan Jr. for unpaid taxes of 1917, recorded in COB 122, Page 325, listed on page 359); Lot 11, Block 26 (from E.R. Krizan for unpaid taxes of 1917, recorded in COB 122, Page 325, listed on page 359); Lot 4, Block 26 (from O. Grumke for unpaid taxes of 1917, recorded in COB 122, Page 325, listed on page 349); Lot 10, Block 26 (from Mrs. Francis Krizan for unpaid taxes of 1917, recorded in COB 122, Page 325, listed on page 359); Lot 5, Block 26, (from L.E. Kessler for unpaid taxes of 1917, recorded in COB 122, Page 325, listed on page 357); Lot 22, Block 26 (from W.H. Grumke and A.F. Kuhman for unpaid taxes of 1918, recorded in COB 135, Page 34); Lot 23, Block 26 (from W.H. Grumke for unpaid taxes of 1919, recorded in COB 135, Page 114); Lot 24, Block 26 (from E.M. Hamner for unpaid taxes of 1920, recorded in COB 135, Page 190); Lot 18, Block 26 (from Mrs. Gertrude Luttrell for unpaid taxes of 1921, recorded in COB 135, Page 303); Lot 15, Block 26 (from C.G. Dye for unpaid taxes of 1921, recorded in COB 135, Page 281); Lot 16, Block 26 (from C.G. Dye for unpaid taxes of 1917, recorded in COB 122, Page 325, listed on page 343); Lot 17, Block 26 (from R.L. Dye for unpaid taxes of 1921, recorded in COB 135, Page 281); Lot 19, Block 26 (from Ruth N. Dye for unpaid taxes of 1921, recorded in COB 135, Page 281); Lot 21, Block 26 (from H.L. High for unpaid taxes of 1917, recorded in COB 122, Page 325, listed on page 352); Lot 28, Block 26 (from Ardre Rick for unpaid taxes of 1917, recorded in COB 122, Page 325, listed on page 373); Lot 3, Block 26 (from Miles Oliver for unpaid taxes of 1919, recorded in COB 135, Page 130); Lot 31, Block 26 (from W.A. Sample for unpaid taxes of 1920, recorded in COB 135, Page 230); Lots 6 and 7, Block 26 (from Mrs. H. S. Dye for unpaid taxes of 1918, recorded in COB 135,

Page 29); Lot 13, Block 26 (from C.E. Pracher for unpaid taxes of 1918, recorded in COB 135, Page 58); Lot 20, Block 26 (from J.L. Cobb for unpaid taxes of 1919, recorded in COB 135, Page 104); Lot 14, Block 26 (from B.S. McClendon for unpaid taxes of 1918, recorded in COB 135, Page 52); Lot 26, Block 26 (from J.L. Hunt for unpaid taxes of 1918, recorded in COB 135 Page 41); Lot 25, Block 26 (from O.F. Smalley for unpaid taxes of 1918, recorded in COB 135, Page 63); Tract 62, Block 71 (from E.S. Clayton for unpaid taxes of 1914, recorded in COB 102, Page 400, listed on page 479); Tract 60 and 61 of Lot 71 (from Chas East Peterson for unpaid taxes of 1915, recorded in COB 94, Page 619, listed on page 693); Lot 37, Block 71 (from Charles E. Cox for unpaid taxes of 1914, recorded in COB 102, Page 400, listed on page 480); of Oil Field Subdivision, a subdivision of the North Half of the Northeast Quarter (N/2 of NE/4) of Section 3, Township 19 North, Range 16 West, as per plat of said subdivision, recorded in COB 50, Page 419 of the Conveyance records of Caddo Parish, Louisiana; and Those certain four (4) lots each containing 1.0 acre, more or less, all situated in Section 3, Township 19 North, Range 16 West, and being Lot 5 of Lot 1 of Block seconds A seconds (from William Fennell for unpaid taxes of 1932, recorded in COB 320, Page 115); Lots 3 and 4 of Lot 5 of Block seconds B seconds (from Arthur Harborth for unpaid taxes of 1932, recorded in COB 320, Page 133); Lot 3 of Lot 1 of Block seconds C seconds (from Alfonson F. Ochoa for unpaid taxes of 1921, recorded in COB 135, Page 314); of Mooring Land Subdivision, located in the South Half of the Northeast Quarter (S/2 of NE/4) and Northeast Quarter of the Southeast Quarter (NE/4 of SE/4), Section 3, Township 19 North, Range 16 West, as per plat of said subdivision recorded in COB 50 Page 437, of the Conveyance records of Caddo Parish, Louisiana. The above described 208 lots containing an aggregate of **6.83356 acres**, all as more particularly outlined on a plat on file in the Office of Mineral Resources, Department of Natural Resources. All bearings, distances and coordinates are based on Louisiana Coordinate System of 1927, (North or South Zone), where applicable.

NOTE: The above description of the Tract nominated for lease has been provided and corrected, where required, exclusively by the nomination party. Any mineral lease selected from this Tract and awarded by the Louisiana State Mineral and Energy Board shall be without warranty of any kind, either express, implied, or statutory, including, but not limited to, the implied warranties of merchantability and fitness for a particular purpose. Should the mineral lease awarded by the Louisiana State Mineral and Energy Board be subsequently modified, cancelled or abrogated due to the existence of conflicting leases, operating agreements, private claims or other future obligations or conditions which may affect all or any portion of the leased Tract, it shall not relieve the Lessee of the obligation to pay any bonus due thereon to the Louisiana State Mineral and Energy Board, nor shall the Louisiana State Mineral and Energy Board be obligated to refund any consideration paid by the Lessor prior to such modification, cancellation, or abrogation, including, but not limited to, bonuses, rentals and royalties.

Applicant: STRATA ACQUISITIONS LLC

Bidder	Cash Payment	Price/Acre	Rental	Oil	Gas	Other



TRACT 42888 - Caddo Parish, Louisiana

All of the land adjudicated to and acquired by the State of Louisiana in and through a proper tax sale, including surface and mineral rights, owned by and not already under valid mineral lease from the State of Louisiana on August 8, 2012, situated in Caddo Parish, Louisiana, and being more fully described as follows: Those certain one thousand four hundred twenty three (1,423) lots, all located in Section 2, Township 19 North, Range 16 West, and each containing 0.0138 acres, more or less, being described as follows: Lots 521 and 536 (from Mrs. Marie Lindsay for unpaid taxes of 1913, recorded in COB 94, Page 619, Listed on page 647); Lots 546, 549, 554, 555, 556, 1080, 1081, 1082 and 115, 1116, 1117, 1118, 1119, 1120, 1121 (from Mrs. B. V. Brenneman for unpaid taxes of 1913, recorded in COB 94, Page 619, Listed on page 671); Lot 241 (from Jno. H. Crawford for unpaid taxes of 1913, recorded in COB 94, Page 619, Listed on page 673); Lot 15 (from Jeff A. Davis for unpaid taxes of 1913, recorded in COB 94, Page 619, Listed on page 674); Lot 250 (from Walter S. Dawson for unpaid taxes of 1913, recorded in COB 94, Page 619, Listed on page 675); Lot 377 (from Drew W. Newton for unpaid taxes of 1913, recorded in COB 94, Page 619, Listed on page 690); Lot 504 (from Mrs. Virginia Brown for unpaid taxes of 1914, recorded in COB 102, Page 400, Listed on page 421); Lots 408 to 413 inclusive, 423 to 429 inclusive, 454 to 458 inclusive (from C. A. Demeris and Rick Zorbolis for unpaid taxes of 1914, recorded in COB 102, Page 400, Listed on page 426); Lot 870 (from Mollie Hall for unpaid taxes of 1914, recorded in COB 102, Page 400, Listed on page 431); Lot 1074 (from Will Harris for unpaid taxes 1914, recorded in COB 102, Page 400, Listed on page 432); Lot 152 (from Rosa L. Rambin for unpaid taxes of 1914, recorded in COB 102, Page 400, Listed on page 453); Lots 638, 639, and 682 (from Elizabeth L. Rickerson for unpaid taxes of 1914, recorded in COB 102, Page 400, Listed on page 453); Lot 493 (from George B. White for unpaid taxes of 1914, recorded in COB 102, Page 400, Listed on page 463); Lot 353 (from E. J. Allen for unpaid taxes of 1914, recorded in COB 102, Page 400, Listed on page 467); Lot 553 (from W. J. Black for unpaid taxes of 1914, recorded in COB 102, Page 400, Listed on page 472); Lot 267 (from Elizabeth C. Collier for unpaid taxes of 1914, recorded in COB 102, Page 400, Listed on page 480); Lot 389 (from C. H. Couch for unpaid taxes of 1914, recorded in COB 102, Page 400, Listed on page 480); Lots 183 and 214 (from Will Davis for unpaid taxes of 1914, recorded in COB 102, Page 400, Listed on page 482); Lot 279 (from Myrtle Foster for unpaid taxes of 1914, recorded in COB 102, Page 400, Listed on page 491); Lot 159 (from William F. Fuller for unpaid taxes of 1914, recorded in COB 102, Page 400, Listed on page 492); Lot 480 (from Ward Hawkins for unpaid taxes of 1914, recorded in COB 102, Page 400, Listed on page 498); Lot 445 (from T. K. Hawkins for unpaid taxes of 1914, recorded in COB 102, Page 400, Listed on page 498); Lot 226 (from Loyd S. Mullins for unpaid taxes of 1914, recorded in COB 102, Page 400, Listed on page 512); Lot 258 (from G. D. Williams for unpaid taxes of 1914, recorded in COB 102, Page 400, Listed on page 538); Lots 1036 and 1037 (from Davis L. Durward for unpaid taxes of 1915, recorded in COB 108, Page 420, Listed on page 421); Lots 509 and 510 (from Miss Ogla Chandler for unpaid taxes of 1915, recorded in COB

108, Page 420, Listed on page 435); Lots 547 and 548 (from Homer E. Hicks for unpaid taxes of 1915, recorded in COB 108, Page 420, Listed on page 443) Lot 205 (from George Koury for unpaid taxes of 1915, recorded in COB 108, Page 420, Listed on page 445); Lots 726 and 1076 (from Chas. A. Curry for unpaid taxes of 1915, recorded in COB 108, Page 420, Listed on page 474) Lots 304 and 476 (from John A. England for unpaid taxes of 1915, recorded in COB 108, Page 420, Listed on page 477); Lot 140 (from J. L. Grayson for unpaid taxes of 1915, recorded in COB 108, Page 420, Listed on page 481); Lot 598 (from W. E. Harney for unpaid taxes of 1915, recorded in COB 108, Page 420, Listed on page 482); Lot 681 (from V. E. Henderson for unpaid taxes of 1915, recorded in COB 108, Page 420, Listed on page 484); Lot 905 (from L. E. Rogers for unpaid taxes of 1915, recorded in COB 108, Page 420, Listed on page 498); Lot 227 (from S. S. Senne for unpaid taxes of 1915, recorded in COB 108, Page 420, Listed on page 502); Lot 318 (from J. A. Smyth for unpaid taxes of 1915, recorded in COB 108, Page 420, Listed on page 503); Lot 317 (from L. G. Smythe for unpaid taxes of 1915, recorded in COB 108, Page 420, Listed on page 503); Lots 405, 1230, 1235, 1274, 1319, and 1322 (from J. W. M. Souter for unpaid taxes of 1915, recorded in COB 108, Page 420, Listed on page 504); Lots 1276, 1318, 1323, 1362, and 1367 (from J. T. Souter for unpaid taxes of 1915, recorded in COB 108, Page 420, Listed on page 504); Lot 335 (from Allis Koury for unpaid taxes of 1916, recorded in COB 115, Page 792); Lot 819 (from Robt L. Stephens for unpaid taxes of 1916, recorded in COB 115, Page 799); Lot 519 (from Oscar R. Arbour for unpaid taxes of 1916, recorded in COB 115, Page 806); Lots 606, 607, 254, 255, 274, 275 (from A. L. Barnett for unpaid taxes 1916, recorded in COB 115, Page 809); Lot 266 (from J. I. Baxter for unpaid taxes of 1916, recorded in COB 115, Page 810); Lots 362 and 363 (from D. J. Dennis for unpaid taxes of 1916, recorded in COB 115, Page 820); Lot 368 (from J. T. Fisher for unpaid taxes of 1916, recorded in COB 115, Page 822); Lot 1128 (from Lula Hollis for unpaid taxes of 1916, recorded in COB 115, Page 830); Lots 251 and 252 (from Henry L. Jackson for unpaid taxes of 1916, recorded in COB 115, Page 833); Lots 189 and 190 (from Eugene Jackson for unpaid taxes of 1916, recorded in COB 115, Page 834); Lot 460 (from Lucille Miles for unpaid taxes of 1916, recorded in COB 115, Page 839); Lot 162 (from Lee Price for unpaid taxes of 1916, recorded in COB 115, Page 848); Lot 191 (from R. Price for unpaid taxes of 1916, recorded in COB 115, Page 850); Lot 443 (from Aubry Rowe for unpaid taxes of 1916, recorded in COB 117, Page 4); Lots 447, 1227, 1238, 1271, 1282, 1315, 1325, 1369, 1404, and 1413 (from A. D. W. Souter for unpaid taxes of 1916, recorded in COB 117, Page 7); Lot 406 (from Henry Taylor for unpaid taxes of 1916, recorded in COB 117, Page 10); Lots 269 and 391 (from Almond D. Weller for unpaid taxes of 1916, recorded in COB 117, Page 15); Lot 360 (from W. O. Williamson for unpaid taxes of 1916, recorded in COB 117, Page 17); Lots 1214 and 1218 (from J. M. Booth AND Sons for unpaid taxes of 1917, recorded in COB 122, Page 325, listed on page 331); Lots 121, 197, 198, 199, 200, 242, 859, 860, 901, 902, 903, 904, 945, 946, 947, and 948 (from C. G. Graves for unpaid taxes of 1917, recorded in COB 122, Page 325, Listed on page 348); Lot 342 (from A. O. Andrews for unpaid taxes of 1918, recorded in COB 135, Page 17); Lots 282

and 283 (from Mina L. Jackson for unpaid taxes of 1918, recorded in COB 135, Page 42); Lots 448 and 481 (from Nettie Kilgore for unpaid taxes of 1918, recorded in COB 135, Page 44); Lot 478 (from Mrs. Lula Melton for unpaid taxes of 1918, recorded in COB 135, Page 51); Lot 499 (from W. L. Winchester for unpaid taxes of 1918, recorded in COB 135, Page 73); Lots 76 and 376 (from W. H. Bishop for unpaid taxes of 1919, recorded in COB 135, Page 80); Lot 256 (from Bird Jones W. Jr. for unpaid taxes of 1919, recorded in COB 135, Page 102); Lots 143 and 144 (from W. W. Eveans for unpaid taxes of 1919, recorded in COB 135, Page 110); Lot 944 (from William Guion for unpaid taxes of 1919, recorded in COB 135, Page 113); Lot 950 (from Mrs. Emy Herbert for unpaid taxes of 1919, recorded in COB 135, Page 114); Lot 395 (from Walton A. Jackson for unpaid taxes of 1919, recorded in COB 135, Page 117); Lot 1033 (from Sam G. Lewis for unpaid taxes of 1919, recorded in COB 135, Page 118); Lot 332 (from Robert L. Salmon for unpaid taxes of 1919, recorded in COB 135, Page 127); Lot 203 (from J. T. Robinson for unpaid taxes of 1919, recorded in COB 135, Page 128); Lots 453 and 472 (from J. M. McClanahan for unpaid taxes of 1919, recorded in COB 135, Page 132); Lot 396 (from Marshall Smith for unpaid taxes of 1919, recorded in COB 135, Page 136); Lot 151 (from Emy West for unpaid taxes of 1919, recorded in COB 135, Page 137); Lot 676 (from Eugenia Ward for unpaid taxes of 1919, recorded in COB 135, Page 138); Lot 415 (from Thomas J. Terrell for unpaid taxes of 1919, recorded in COB 135, Page 139); Lot 1077 (from F. W. Bailey for unpaid taxes of 1920, recorded in COB 135, Page 156); Lot 238 (from W. W. Baird for unpaid taxes of 1920, recorded in COB 135, Page 157); Lot 265 (from T. L. Blewster and T. D. Chase for unpaid taxes of 1920, recorded in COB 135, Page 162); Lot 196 (from Thos. H. Bond for unpaid taxes of 1920, recorded in COB 135, Page 163); Lot 291 (from J. J. Burns for unpaid taxes of 1920, recorded in COB 135, Page 166); Lot 1038 (from Dan F. Burkhalter for unpaid taxes of 1920, recorded in COB 135, Page 167); Lot 492 (from Chas T. Cavanaugh for unpaid taxes of 1920, recorded in COB 135, Page 169); Lots 430 and 352 (from E. T. Couch for unpaid taxes of 1920, recorded in COB 135, Page 172); Lot 431 (from C. E. Couch for unpaid taxes of 1920, recorded in COB 135, Page 172); Lot 434 (from I. W. Couch for unpaid taxes of 1920, recorded in COB 135, Page 173); Lot 471 (from James B. Curtright for unpaid taxes of 1920, recorded in COB 135, Page 176); Lot 439 (from Mrs. A. D. Davies for unpaid taxes of 1920, recorded in COB 135, Page 176); Lots 295, 296, 322, 321, 339 and 340 (from J. D. Dealm for unpaid taxes of 1920, recorded in COB 135, Page 179); Lot 383 (from John M. Fisher for unpaid taxes of 1920, recorded in COB 135, Page 184); Lots 674 and 675 (from Mrs. Mary Fitzgerald for unpaid taxes of 1920, recorded in COB 135, Page 185);

Lots 1 to 14, 16, 20 to 25, 28 to 61, 64 to 74, 77 to 107, 111, 113 to 120, 122 to 139 , 141, 142, 145 to 150, 153 to 156, 158, 160, 161, 163 to 169, 171 to 182, 184, 188, 192 to 195, 206 to 209, 212 to 213, 215 to 225, 228, 229, 232, 235 to 237, 240, 243 to 249, 253, 257, 263, 264, 268, 276, 277, 278, 280, 292, 294, 299, 300, 302, 303, 306, 316, 320, 325, 327, 330, 331, 334, 338, 341, 343, 345, 346, 356, 359, 364 to 367, 370 to 372, 374, 375, 378 to 382, 385, 390, 394, 398 to 404, 407, 414, 417 to 422, 435, 436, 440 to 442, 446, 449, 452, 459, 461 to 463, 466, 467, 468, 470, 473, 474, 479, 482, 483 to 486, 490, 491, 495, 496, 497, 498, 500 to 502, 505, 507, 508, 511 to 518, 522 to 535, 537 to 545, 550 to 552, 557 to 559, 561, 562, 565 to 580, 583 to 594, 596, 599 to 605, 608 to 633, 635 to 637, 640, 641, 643 to 673, 677 to 680, 683 to 724, 727, 731 to 818, 820 to 858, 861, 863 to 869, 871 to 899, 906 to 943, 949, 951 to 993, 996 to 1032, 1034, 1035, 1039 to 1073, 1075, 1078, 1079, 1083 to 1114, 1122 to 1127, 1129 to 1169, 1171 to 1188, 1193 to 1206, 1208 to 1213, 1222, 1223, 1241, 1242, 1243, 1249 to 1264, 1266, 1279, 1288 to 1309, 1313, 1316, 1326, 1328, 1331, 1332 to 1353, 1357, 1358 to 1361, 1368, 1370, 1371, 1372, 1376 to 1397, 1400 to 1403, 1405, 1412, 1414 to 1417, 1420 to 1441, 1444, 1445, 1446 to 1450 all inclusive (from Goodluck Oil Co. for unpaid taxes of 1920, recorded in COB 135, Page 188); Lots 1228, 1229, 1236, 1237, 1268, 1272, 1273, 1280, 1285, 1312, 1317, 1324, 1329, 1330, 1366 and 1373 (from C. L. Hollan for unpaid taxes of 1920, recorded in COB 135, Page 198); Lot 259 (from Mrs. Geo. M. Johnson for unpaid taxes of 1920, recorded in COB 135, Page 201); Lots 270, 387 and 357 (from Wm. M. Jones for unpaid taxes of 1920, recorded in COB 135, Page 203); Lot 465 (from E. B. Morgan for unpaid taxes of 1920, recorded in COB 135, Page East 215); Lots 309 and 310 (from Sherman Nell, et al for unpaid taxes of 1920, recorded in COB 135, Page 217); Lot 315 (from J. A. Nunn for unpaid taxes of 1920, recorded in COB 135, Page 219); Lot 344 (from Ethel Pittman for unpaid taxes of 1920, recorded in COB 135, Page 221); Lots 260, 1354, 1355, 1374, 1375, 1398, 1419, 1399, 1418, 1442 and 1443 (from J. S. Pittman for unpaid taxes of 1920, recorded in COB 135, Page 222); Lot 487 (from Lillie M. Rose for unpaid taxes of 1920, recorded in COB 135, Page 227); Lots 351 and 354 (from Sam M. Samson for unpaid taxes of 1920, recorded in COB 135, Page 230); Lot 438 (from Lula Sanders for unpaid taxes of 1920, recorded in COB 135, Page 231); Lot 328 (from J. L. and M. E. Scroggins for unpaid taxes of 1920, recorded in COB 135, Page 234); Lots 392, 450 and 311 (from J. Franklin Taylor, et al for unpaid taxes of 1920, recorded in COB 135, Page 242); Lots 17, 18, 19, 26, 27, 62, 63, 285, 287 and 288 (from Claude E. Valentine for unpaid taxes of 1920, recorded in COB 135, Page 244); Lot 273 (from R. B. Vaughn for unpaid taxes of 1920, recorded in COB 135, Page 244); Lot 281 (from Tom J. Wells for unpaid taxes of 1920, recorded in COB 135, Page 249); Lot 271 (from Geo. E. Williams for unpaid taxes of 1920, recorded in COB 135, Page 251); Lots 1363 to 1366 inclusive, 1407 to 1410 inclusive, 1451, 1452, 313, 1190, 1191, 1192, 451, 393, 397, 388 (from A. J. Carter for unpaid taxes of 1921, recorded in COB 135, Page 271); Lot 369 (from Robert W. Eggleston for unpaid taxes of 1921, recorded in COB 135, Page 283); Lot 289 (from Doc. U. D. Lasseter for unpaid taxes of 1921, recorded in COB 135, Page 299); Lot 336 (from Wm. H. Nixon for

unpaid taxes of 1921, recorded in COB 135, Page 313); Lot 286 (from J. M. Peyton AND Son for unpaid taxes of 1921, recorded in COB 135, Page 316); Lot 1224 (from Josephine Powell for unpaid taxes of 1921, recorded in COB 135, Page 319); Lot 469 (from Mrs. Amie Raley for unpaid taxes of 1921, recorded in COB 135, Page 322); Lot 475 (from Ben F. Shaver for unpaid taxes of 1921, recorded in COB 135, Page 324); Lot 642 (from Samuel W. Sinclair for unpaid taxes of 1921, recorded in COB 135, Page 325); Lots 361 and 386 (from W. J. Storey for unpaid taxes of 1921, recorded in COB 135, Page 327); Lots 298 and 319 (from F. H. Taylor for unpaid taxes of 1921, recorded in COB 135, Page 328); Lots 1231, 1232, 1233, 1234, 1275, 1277, 1278, 1276, 1320 and 1321 (from E. H. Davies for unpaid taxes of 1922, recorded in COB 135, Page 348); Lot 725 (from Phillip W. Sinclair for unpaid taxes of 1922, recorded in COB 135, Page 375); Lot 437 (from W. T. Smith for unpaid taxes of 1922, recorded in COB 135, Page 377); Lot 312 (from Mrs. M. R. Early for unpaid taxes of 1923, recorded in COB 135, Page 401); Lots 233 and 234 (from Hamilton Garland for unpaid taxes of 1923, recorded in COB 135, Page 403); Lots 488 and 432 (from J. S. Wright for unpaid taxes of 1923, recorded in COB 135, Page 425); Lots 1170 and 1207 (from Robert W. Boydston for unpaid taxes of 1924, recorded in COB 135, Page 430); Lots 347 and 447 (from Lydia M. Decker for unpaid taxes of 1924, recorded in COB 135, Page 435); Lot 307 (from Lydia M. Decker and Fannie Story for unpaid taxes of 1924, recorded in COB 135, Page 435); Lot 337 (from Robert H. Jay for unpaid taxes of 1924, recorded in COB 135, Page 440); Lot 1411 (from Mrs. Alice Jones for unpaid taxes of 1924, recorded in COB 135, Page 441); Lot 358 (from Lee McMaheen for unpaid taxes of 1924, recorded in COB 135, Page 445); Lot 301 (from W. J. Mitchell for unpaid taxes of 1924, recorded in COB 135, Page 447); Lots 187, 210, 211, 230 and 231 (from Romie Taylor for unpaid taxes of 1924, recorded in COB 135, Page 452); Lot 1244 (from Philip S. McRea for unpaid taxes of 1925, recorded in COB 135, Page 471); Lot 314 (from H. B. Couch for unpaid taxes of 1926, recorded in COB 135, Page 485); Lot 433 (from John B. Curry, Jr. for unpaid taxes of 1926, recorded in COB 135, Page 485); Lot 520 (from Nat M. Rider Estate for unpaid taxes of 1926, recorded in COB 135, Page 490); Lot 108 (from E. C. Sibley for unpaid taxes of 1926, recorded in COB 135, Page 491); Lot 272 (from Lola G. Smith for unpaid taxes of 1926, recorded in COB 135, Page 492); Lot 503 (from S. E. Boudreaux for unpaid taxes of 1928, recorded in COB 135, Page 515); Lot 1248 (from Rebecca McRees for unpaid taxes of 1928, recorded in COB 135, Page 525); Lot 323 (from James E. Rolax for unpaid taxes of 1928, recorded in COB 135, Page 527); Lots 239 and 329 (from Morris Baron for unpaid taxes of 1929, recorded in COB 135, Page 537); Lot 416 (from Archie Hopkins for unpaid taxes of 1929, recorded in COB 135, Page 546); Lot 355 (from John A. Pretz for unpaid taxes of 1929, recorded in COB 135, Page 554); Lot 305 (from Robert A. Burton for unpaid taxes of 1930, recorded in COB 135, Page 570); Lot 157 (from Mrs. Mary J. Rambin (Estate) for unpaid taxes of 1930, recorded in COB 135, Page 586); Lot 595 (from Ira D. Rickerson for unpaid taxes of 1930, recorded in COB 135, Page 588); Lot 1219 (from Harford Wallace for unpaid taxes of 1930, recorded in COB 135, Page 594); Lot 1220 (from Mary M. Wallace for unpaid taxes of 1930,

recorded in COB 135, Page 594); Lot 1221 (from Mrs. S. A. Wallace for unpaid taxes of 1930, recorded in COB 135, Page 595); Lot 1406 (from E. M. Borden for unpaid taxes of 1931, recorded in COB 135, Page 624); Lot 730 (from F. M. Caldwell for unpaid taxes of 1931, recorded in COB 135, Page 629); Lot 373 (from Joe McClelland for unpaid taxes of 1931, recorded in COB 135, Page 719); Lot 1267 (from B. F. Scott for unpaid taxes of 1931, recorded in COB 135, Page 742); Lots 444, 1286 and 1287 (from Mack Scott for unpaid taxes of 1931, recorded in COB 135, Page 742); Lot 900 (from Chas. H. White for unpaid taxes of 1931, recorded in COB 135, Page 778); Lot 308 (from R. A. Couch and Eugenia Ricket for unpaid taxes of 1932, recorded in COB 320, Page 98); Lot 297 (from John Gesn for unpaid taxes of 1932, recorded in COB 320, Page 122); Lot 1247 (from Robert E. Horne for unpaid taxes of 1932, recorded in COB 320, Page 144); Lots 1225, 1226, 1239, 1240, 1269, 1270, 1284, 1314 and 1327 (from Mount Holly Investment Company for unpaid taxes of 1932, recorded in COB 320, Page 193); Lots 349, 1310 and 1311 (from William A. Scott for unpaid taxes of 1932, recorded in COB 320, Page 233); Lots 489 and 1265 (from Hattie M. Freeman for unpaid taxes of 1933, recorded in COB 320, Page 325); Lots 201 and 202 (from Robert L. Jones for unpaid taxes of 1933, recorded in COB 320, Page 350); Lot 284 (from Willie F. Metcalf for unpaid taxes of 1933, recorded in COB 320, Page 362); Lot 560 (from Mrs. Mollie Nickerson for unpaid taxes of 1933, recorded in COB 320, Page 373); Lot 348 (from Eugene Rickert for unpaid taxes of 1933, recorded in COB 320, Page 382); Lot 494 (from J. H. Wilson for unpaid taxes of 1934, recorded in COB 320, Page 612); Lot 994 (from Benjamin F. Dykes for unpaid taxes of 1937, recorded in COB 384, Page 48); Lots 1245 and 1246 (from W. E. Lewis for unpaid taxes of 1939, recorded in COB 384, Page 177); Lot 862 (from Martin Crawford for unpaid taxes of 1940, recorded in COB 384, Page 232); of the Continental Oil AND Gas Co. Subdivision, a subdivision of the East Half of the Northeast Quarter of the Southeast Quarter (E/2 of NE/4 of SE/4), of Section 2, Township 19 North, Range 16 West, Caddo Parish, Louisiana, as per plat of said subdivision recorded in Book 50, Page 467, of the Conveyance Records of Caddo Parish, Louisiana. The above described 1,426 lots containing an aggregate of **19.6374 acres**, all as more particularly outlined on a plat on file in the Office of Mineral Resources, Department of Natural Resources. All bearings, distances and coordinates are based on Louisiana Coordinate System of 1927, (North or South Zone), where applicable.

NOTE: The above description of the Tract nominated for lease has been provided and corrected, where required, exclusively by the nomination party. Any mineral lease selected from this Tract and awarded by the Louisiana State Mineral and Energy Board shall be without warranty of any kind, either express, implied, or statutory, including, but not limited to, the implied warranties of merchantability and fitness for a particular purpose. Should the mineral lease awarded by the Louisiana State Mineral and Energy Board be subsequently modified, cancelled or abrogated due to the existence of conflicting leases, operating agreements, private claims or other future obligations or conditions which may affect all or any

portion of the leased Tract, it shall not relieve the Lessee of the obligation to pay any bonus due thereon to the Louisiana State Mineral and Energy Board, nor shall the Louisiana State Mineral and Energy Board be obligated to refund any consideration paid by the Lessor prior to such modification, cancellation, or abrogation, including, but not limited to, bonuses, rentals and royalties.

Applicant: STRATA ACQUISITIONS LLC

Bidder	Cash Payment	Price/Acre	Rental	Oil	Gas	Other

Legend

12080133

IMAGERY.DRG24000

CADDO PARISH

T20N - R16W

T19N - R16W

SEC 1

SEC 2

SEC 12

SEC 11

Bayou

1,000 Feet

0

TRACT 42889 - Caddo Parish, Louisiana

All of the land adjudicated to and acquired by the State of Louisiana in and through a proper tax sale, including surface and mineral rights, owned by and not already under valid mineral lease from the State of Louisiana on August 8, 2012, situated in Caddo Parish, Louisiana, and being more fully described as follows: Those certain seven (7) lots each containing 1.00 acre, more or less, situated in Section 10, Township 19 North, Range 16 West, and being Lot 21 (from Louis Abbott and Leslie Albert for unpaid taxes of 1914, recorded in COB 102 Page 400, listed on page 467); Lot 46 (from W. W. Teal for unpaid taxes of 1945, recorded in COB 384, Page 356); Lot 53 (from Henry Peters for unpaid taxes of 1921, recorded in COB 135 Page 316); Lot 55 (from C. T. Cavanaugh for unpaid taxes of 1933, recorded in COB 320 Page 309); Lot 56 (from T. L. Barbour for unpaid taxes of 1915, recorded in COB 108 Page 420 listed on page 431); Lots 57 and 58 (from Frank J. Carr and Ella M. Reagan for unpaid taxes of 1923, recorded in COB 135, Page 398); of Hamilton Subdivision, a subdivision of the West Half of the Northwest Quarter (W/2 of NW/4), of Section 10, Township 19 North, Range 16 West, Caddo Parish, Louisiana, as per plat of said subdivision recorded in Book 50, Page 161, of the Conveyance Records of Caddo Parish, Louisiana, containing an aggregate of **7.00 acres**, all as more particularly outlined on a plat on file in the Office of Mineral Resources, Department of Natural Resources. All bearings, distances and coordinates are based on Louisiana Coordinate System of 1927, (North or South Zone), where applicable.

NOTE: The above description of the Tract nominated for lease has been provided and corrected, where required, exclusively by the nomination party. Any mineral lease selected from this Tract and awarded by the Louisiana State Mineral and Energy Board shall be without warranty of any kind, either express, implied, or statutory, including, but not limited to, the implied warranties of merchantability and fitness for a particular purpose. Should the mineral lease awarded by the Louisiana State Mineral and Energy Board be subsequently modified, cancelled or abrogated due to the existence of conflicting leases, operating agreements, private claims or other future obligations or conditions which may affect all or any portion of the leased Tract, it shall not relieve the Lessee of the obligation to pay any bonus due thereon to the Louisiana State Mineral and Energy Board, nor shall the Louisiana State Mineral and Energy Board be obligated to refund any consideration paid by the Lessor prior to such modification, cancellation, or abrogation, including, but not limited to, bonuses, rentals and royalties.

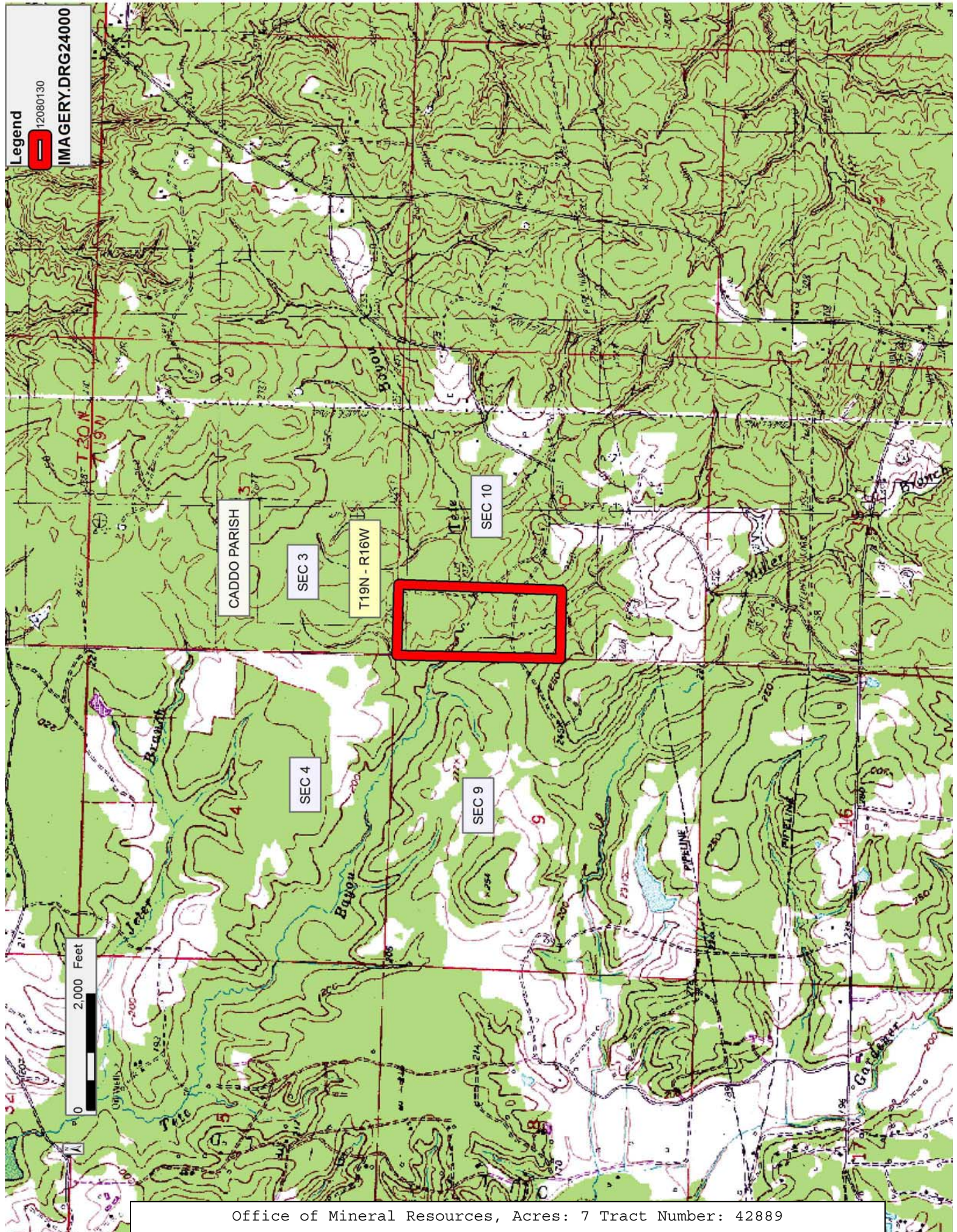
Applicant: STRATA ACQUISITIONS LLC

Bidder	Cash Payment	Price/Acre	Rental	Oil	Gas	Other

Legend

12080130

IMAGERY.DRG24000



TRACT 42890 - Caddo Parish, Louisiana

All of the land adjudicated to and acquired by the State of Louisiana in and through a proper tax sale, including surface and mineral rights, owned by and not already under valid mineral lease from the State of Louisiana on August 8, 2012, situated in Caddo Parish, Louisiana, and being more fully described as follows: Those certain six (6) lots each containing 1.00 acre, more or less, situated in Section 9 South, Township 19 North, Range 16 West, and being Lot 10 (from E.H. Steger for unpaid taxes of 1914, recorded in COB 102, Page 400, listed on Page 528); Lot 11 (from J.S. Edwards for unpaid taxes of 1923, recorded in COB 135, Page 402); Lot 15 (from W.E. Hunt for unpaid taxes of 1936, recorded in COB 320, Page 800); Lot 27 (an undivided 1/2 interest from W.D. Hudspeth for unpaid taxes of 1913, recorded in COB 94, Page 619, listed on Page 684 and an undivided 1/2 interest from Gilbert C. Walker for unpaid taxes of 1920, recorded in COB 135, Page 245); Lot 28 undivided 1/2 interest from F.E. White for unpaid taxes of 1922, recorded in COB 135, Page 383); Lot 32 (from H.H. Gerdes and W.D. Drimken for unpaid taxes of 1915, recorded in COB 108, Page 420, listed on Page 481) of the subdivision of the Southeast Quarter of the Northeast Quarter (SE/4 of NE/4), as per plat of said subdivision recorded in COB 50, Page 221 of the Conveyance Records of Caddo Parish, Louisiana; and Those certain eight (8) lots each containing 1.00 acre, more or less, situated in Section 9 South, Township 19 North, Range 16 West and being Lot 7 (from H.I. Hardy for unpaid taxes of 1919, recorded in COB 135, Page 84); Lot 13 (from J.L. Blackburn and J.R. Brame for unpaid taxes of 1920, recorded in COB 135, Page 161); Lots 29, 32, 39, 41 (an undivided 1/2 interest from James W. Crotty for unpaid taxes of 1916, recorded in COB 115, Page 818 and an undivided 1/2 interest from F.E. White for unpaid taxes of 1922, recorded in COB 135, Page 383); Lot 30 (from J.T. Stillwell and T.J. Smith for unpaid taxes of 1915, recorded in COB 108, Page 420, listed on Page 505); Lot 37 (from Oscar and Grady Ryan for unpaid taxes of 1912, recorded in COB 84, Page 550, listed on Page 606) of the subdivision of the West Half of the Southeast Quarter (W/2 of SE/4), as per plat of said subdivision recorded in COB 50, Page 135 of the Conveyance Records of Caddo Parish, Louisiana, all in Section 9, Township 19 North, Range 16 West, Caddo Parish, Louisiana. The above described 14 lots, containing an aggregate of **14.00 acres**, all as more particularly outlined on a plat on file in the Office of Mineral Resources, Department of Natural Resources. All bearings, distances and coordinates are based on Louisiana Coordinate System of 1927, (North or South Zone), where applicable.

NOTE: The above description of the Tract nominated for lease has been provided and corrected, where required, exclusively by the nomination party. Any mineral lease selected from this Tract and awarded by the Louisiana State Mineral and Energy Board shall be without warranty of any kind, either express, implied, or statutory, including, but not limited to, the implied warranties of merchantability and fitness for a particular purpose. Should the mineral lease awarded by the Louisiana State Mineral and Energy Board be subsequently modified, cancelled or abrogated due to

the existence of conflicting leases, operating agreements, private claims or other future obligations or conditions which may affect all or any portion of the leased Tract, it shall not relieve the Lessee of the obligation to pay any bonus due thereon to the Louisiana State Mineral and Energy Board, nor shall the Louisiana State Mineral and Energy Board be obligated to refund any consideration paid by the Lessor prior to such modification, cancellation, or abrogation, including, but not limited to, bonuses, rentals and royalties.

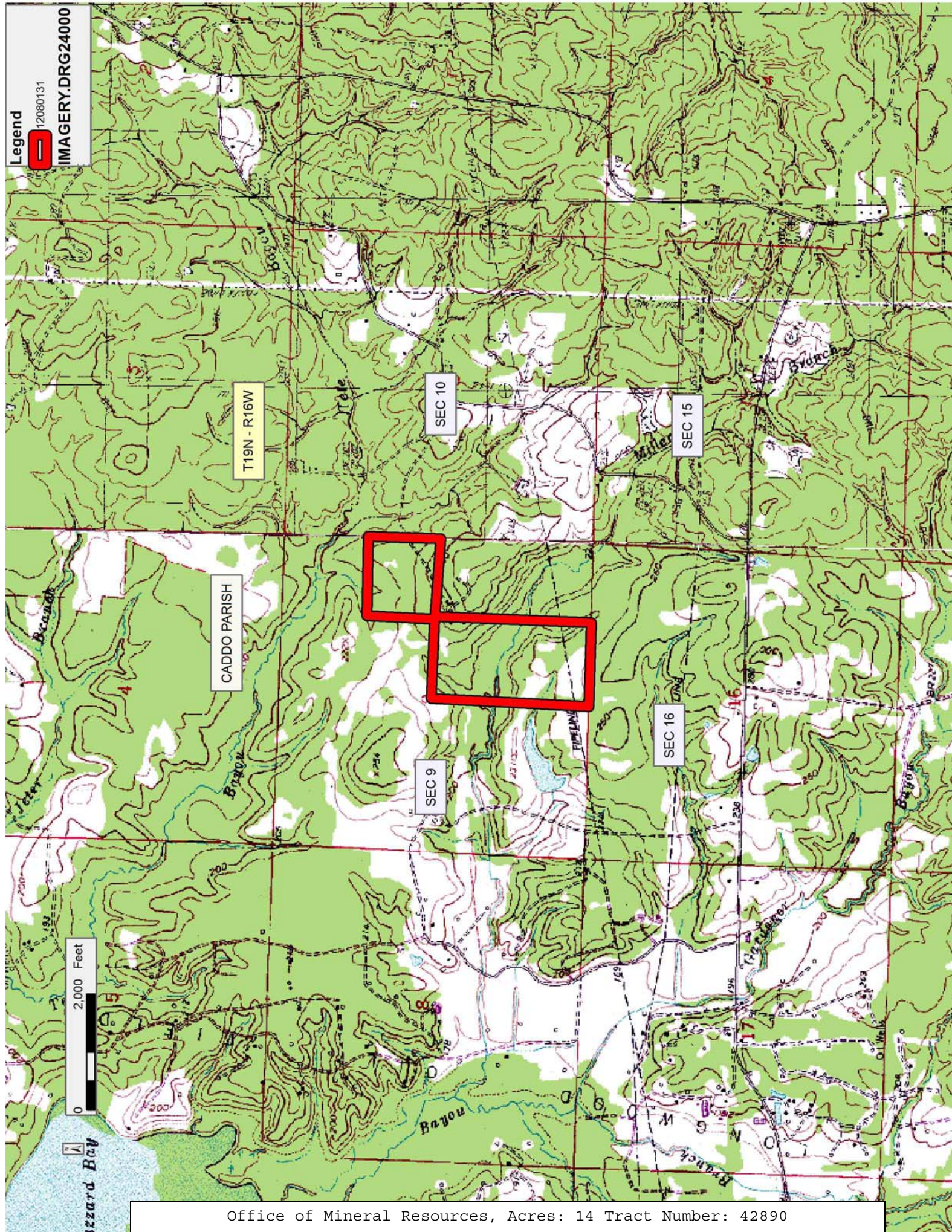
Applicant: STRATA ACQUISITIONS LLC

Bidder	Cash Payment	Price/Acre	Rental	Oil	Gas	Other

Legend

12080131

IMAGERY.DRG24000



TRACT 42891 - Caddo Parish, Louisiana

All of the mineral rights only under land adjudicated to and acquired by the State of Louisiana in and through a proper tax sale, and subsequently alienated by the State which retained the mineral rights thereto, and which is not under valid mineral lease from the State of Louisiana on August 8, 2012, situated in Caddo Parish, Louisiana, and being more fully described as follows: Those certain fourteen (14) lots each containing 1 acre, more or less, all situated in Section 10, Township 19 North, Range 16 West, being: Lot 35 of the West 60 acres of SW/4 (from Blanche M. Butler) for unpaid taxes of 1912, recorded in COB 84, Page 590; Lot 26 of the West 60 acres of SW/4 (from Reid Dayton) for unpaid taxes of 1913, recorded in COB 94, Page 619, listed on Page 656; Lots 16, 56 and 57 of the West 60 acres of SW/4 (from J. J. Dean, et al) for unpaid taxes of 1914, recorded in COB 102, Page 400, listed on Page 483; Lot 60 of the West 60 acres of SW/4 (from Grace Wilson Caplis) for unpaid taxes of 1916, recorded in COB 115, Page 814; Lot 36 of the West 60 acres of SW/4 (from Mrs. A. E. Mitchell) for unpaid taxes of 1923, recorded in COB 135, Page 411; all as per plat of said subdivision of the West 60 acres of the SW/4 of Section 10, T19N R16W recorded in COB 50, Page 131 of the Conveyance Records of Caddo Parish, Louisiana; and Lot 3 of the East 80 acres of West 140 acres of SW/4 (from L. T. Wilson) for unpaid taxes of 1914, recorded in COB 102, Page 400, listed on Page 538; Lot 19 of the East 80 acres of West 140 acres of SW/4 (from Annie Mae Head) for unpaid taxes of 1921, recorded in COB 135, Page 291; Lot 37 of the East 80 acres of West 140 acres of SW/4 (from H.V. Timberlake) for unpaid taxes of 1921, recorded in COB 135, Page 330; Lot 55 of the East 80 acres of West 140 acres of SW/4 (from Mrs. N. H. Chapman) for unpaid taxes of 1932, recorded in COB 320, Page 90; Lot 61 of the East 80 acres of West 140 acres of SW/4 (from Mrs. Thomas Prescott) for unpaid taxes of 1932, recorded in COB 108, Page 420, listed on Page 500; Lot 66 of the East 80 acres of West 140 acres of SW/4 (from H. E. Wasson) for unpaid taxes of 1920, recorded in COB 135, Page 247; Lot 69 of the East 80 acres of West 140 acres of SW/4 (from C. L. Batchelor) for unpaid taxes of 1937, recorded in COB 384, Page 33; all as per plat of said subdivision of the East 80 acres of the West 140 acres of the SW/4 of Section 10, T19N R16W recorded in COB 50, Page 129 of the Conveyance Records of Caddo Parish, Louisiana; Subsequently, the State of Louisiana retained all minerals in that certain Sheriff's Sale Deed to Douglas L. Pantalion, et ux, heirs and assigns, dated October 11, 1995, recorded at COB 3081, Page 207, Register No. 1496084; and Those certain three (3) lots each containing 1 acre, more or less, all situated in Section 10, Township 19 North, Range 16 West, being: Lot 54 of the West 60 acres of SW/4 (from P. S. Black, et al), for unpaid taxes of 1932, recorded in COB 320, Page 71, as per plat of said subdivision of the West 60 acres of the SW/4 of Section 10, T19N R16W recorded in COB 50, Page 131 of the Conveyance Records of Caddo Parish, Louisiana; and Lot 57 of the East 80 acres of West 140 acres of SW/4 (from Caroline A. Green) for unpaid taxes of 1929, recorded in COB 135, Page 542; Lot 45 of the East 80 acres of West 140 acres of SW/4 (from William Robinson) for unpaid taxes of 1950, recorded in COB 384, Page 469; all as per plat of said

subdivision of the East 80 acres of the West 140 acres of the SW/4 of Section 10, T19N R16W recorded in COB 50, Page 129 of the Conveyance Records of Caddo Parish, Louisiana; Subsequently, the State of Louisiana retained all minerals in that certain Patent No. 20767 to David Bankston, heirs and assigns, dated June 28, 2007, recorded at COB 3989, Page 789, Register No. 2126405; the above described tracts containing approximately **17 acres**, all as more particularly outlined on a plat on file in the Office of Mineral Resources, Department of Natural Resources. All bearings, distances and coordinates are based on Louisiana Coordinate System of 1927, (North or South Zone), where applicable.

NOTE: The above description of the Tract nominated for lease has been provided and corrected, where required, exclusively by the nomination party. Any mineral lease selected from this Tract and awarded by the Louisiana State Mineral and Energy Board shall be without warranty of any kind, either express, implied, or statutory, including, but not limited to, the implied warranties of merchantability and fitness for a particular purpose. Should the mineral lease awarded by the Louisiana State Mineral and Energy Board be subsequently modified, cancelled or abrogated due to the existence of conflicting leases, operating agreements, private claims or other future obligations or conditions which may affect all or any portion of the leased Tract, it shall not relieve the Lessee of the obligation to pay any bonus due thereon to the Louisiana State Mineral and Energy Board, nor shall the Louisiana State Mineral and Energy Board be obligated to refund any consideration paid by the Lessor prior to such modification, cancellation, or abrogation, including, but not limited to, bonuses, rentals and royalties.

NOTE: No surface activity on this tract undertaken in conjunction with any operations under any mineral lease given on this tract will be allowed without prior approval of the surface owner and further, no such right of surface use shall be deemed to have been given as part of any mineral lease by the State of Louisiana on this tract.

Applicant: STRATA ACQUISITIONS LLC

Bidder	Cash Payment	Price/Acre	Rental	Oil	Gas	Other

Legend

12080135

IMAGERY.DRG24000

CADDO PARISH

T19N - R16W

SEC 10

SEC 9

SEC 15

SEC 16

2,000 Feet

