COOK, YANCEY, KING & GALLOWAY
A PROFESSIONAL LAW CORPORATION
333 TEXAS STREET, SUITE 1700
POST OFFICE BOX 22260
SHREVEPORT, LOUISIANA 71120-2260
www.cykg.com

J. William Fleming

Writer's Direct
(318) 227-7724
fleming@cykg.com

TELEPHONE (318) 221-6277
TELECOPIER (318) 227-7850

When calling relative to this matter, refer to file No.1211.

November 9, 2004

Honorable James H. Welsh
Commissioner of Conservation
Office of Conservation
P. O. Box 94275
Baton Rouge, Louisiana 70804-9275

RE: **Hosston A Zone, Reservoir A**
Hosston B Zone, Reservoir A
Cotton Valley Formation, Reservoir A
Ada Field
Webster and Bienville Parishes, Louisiana

APPLICATION FOR PUBLIC HEARING

Dear Sir:

ConocoPhillips Company hereby makes application pursuant to the revised rules of procedure for a public hearing to consider evidence relating to the following matters pertaining to the Hosston A Zone, Reservoir A, the Hosston B Zone, Reservoir A, and the Cotton Valley Formation, Reservoir A, in the Ada Field, Webster and Bienville Parishes, Louisiana:

1. To authorize ConocoPhillips Company to drill, designate and utilize the Davis O No. 10 Well as an additional alternate unit well on HOSS A RA SUS and HOSS B RA SUS at the location shown on the plats attached hereto and made a part hereof;

2. To authorize ConocoPhillips Company to drill, designate and utilize the Davis R No. 12 as an additional alternate unit well on HOSS A RA SUW and HOSS B RA SUW at the location shown on the plats attached hereto and made a part hereof;

3. To authorize ConocoPhillips Company to drill, designate and utilize four additional alternate unit wells on HOSS A RA SUX and HOSS B RA SUX at the locations shown on the plats attached hereto and made a part hereof;

4. To authorize ConocoPhillips Company to drill, designate and utilize the two additional alternate unit wells on CV RA SUL at the locations shown on the plat attached hereto and made a part hereof;

5. To approve exceptions to the well location provisions of Office of Conservation Order No. 99-M-1 as to the Hosston A & B Zones, Reservoir A, and Office of Conservation Order No. 99-AA as to the Cotton Valley Formation, Reservoir A, for any of the proposed alternate unit wells the locations of which, as shown on the attached plats, do not comply with the well location provisions of applicable orders;

6. To establish that the proposed alternate unit wells are necessary to efficiently and effectively drain a portion of the Hosston A Zone, Reservoir A, the Hosston B Zone, Reservoir A, and the Cotton Valley Formation, Reservoir A, underlying these units which cannot be efficiently and effectively produced by any existing well presently located on such units;

7. To authorize the unit allowable for each unit to be recovered from the unit wells, the alternate unit well(s), or from any combination thereof, at the discretion of the operator;

8. To consider and cover such other matters as the Commissioner of Conservation may deem appropriate and necessary under the circumstances.

The Hosston A Zone, Reservoir A, and the Hosston B Zone, Reservoir A, in the Ada Field, Webster and Bienville Parishes, Louisiana, were fully defined in Office of Conservation Order No. 99-M-1, effective on and after October 1, 1973.

The Cotton Valley Formation, Reservoir A, in the Ada Field, Webster and Bienville Parishes, Louisiana, was fully defined in Office of Conservation Order No. 99-AA, effective June 4, 1980.

ConocoPhillips Company has a market and a demand for enhanced deliverability from each of the units which are the subject of this application and wishes to complete additional alternate unit wells as indicated.

The subject matter of this application does not require the issuance of a pre-application notice.

Any pertinent data relating to this matter can be obtained at the cost of the requesting party, from Mr. Richard Noble, ConocoPhillips Company, P. O. Box 2197, Suite 2W 14034, Houston, Texas 77252-2197 telephone number (832) 486-2282.

The list attached to the copy of this application being sent to the Office of Conservation includes the names of all Interested Owners, Represented Parties and Interested Parties known to Applicant after a diligent search. A copy of this application, with plats attached, is being sent to each such party. Pursuant to Office of Conservation regulations, the list of parties is being furnished **only** to the Commissioner of Conservation and to the District Manager of the Shreveport District of the Office of Conservation; however, the list of parties will be provided to any person requesting a copy of it. Also enclosed is the Office of Conservation application fees.

Yours very truly,

COOK, YANCEY, KING & GALLOWAY

J. William Fleming

jwf:s

Enclosures

cc: James C. Broussard, District Manager
Interested Owners, Represented
Parties and Interested Parties
Mr. Richard Noble

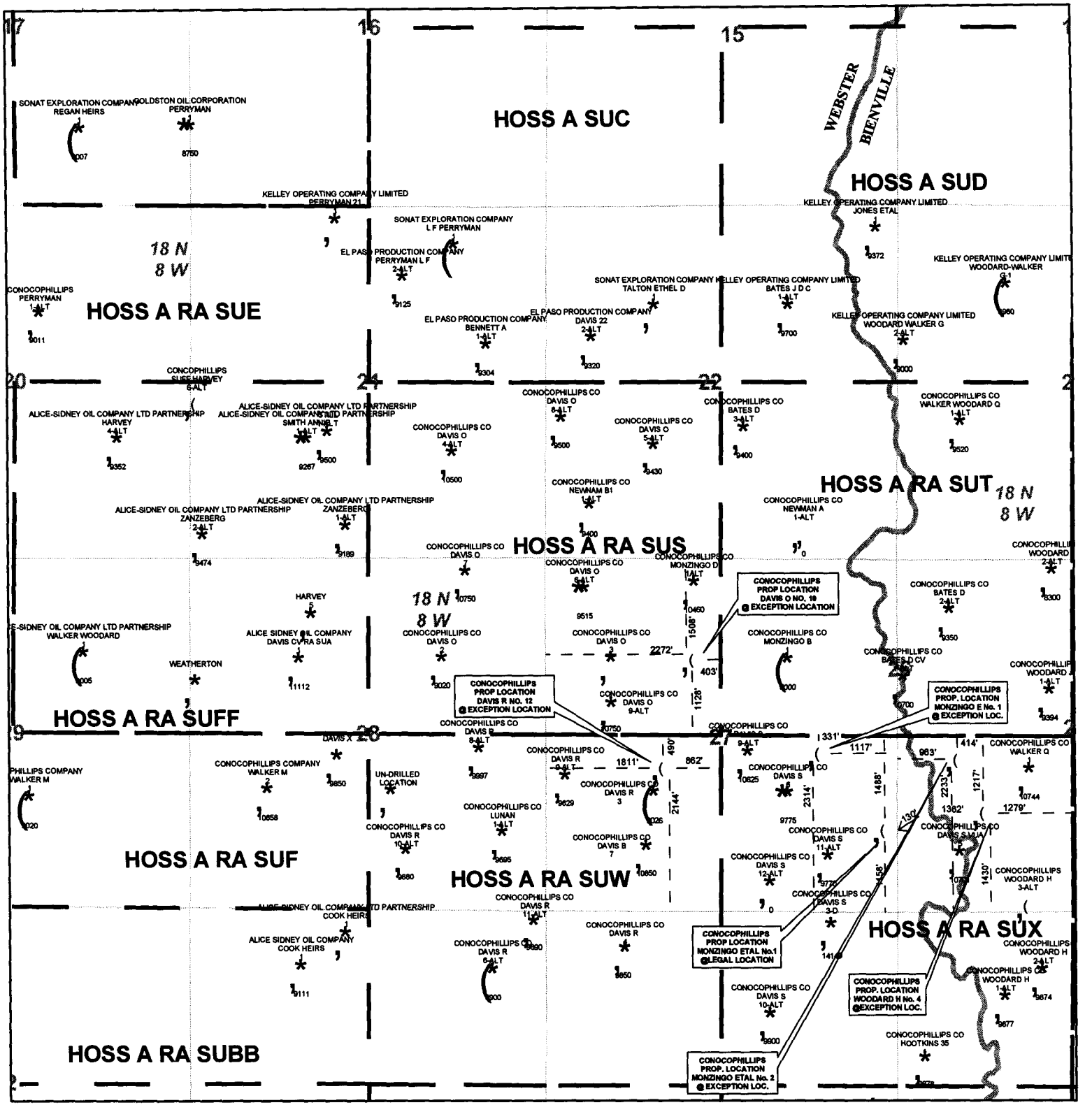

OPERATOR
WELL NAME
WELL #
TOTAL DEPTH

EXHIBIT #1

3

(UNIT WELL

, ALTERNATE WELL

* SUBSTITUTE UNIT WELL

2,000 0 2,000 Feet

1:24,000

ConocoPhillips

ADA FIELD

Bienville & Webster PH., Louisiana

UNIT PLAT

Proposed Alt. Unit Well

@Exception Location

HOSS A RA SUS

Davis O No. 10-ALT

Author: Phil Hernandez Projection: State Plane-1927

Map Location/Date: 11/01/2004 North, Louisiana

L:\esri_data\lobo\working\Phil\arcgis\projects\well_unit_hearings_davis_o_hoss_a.mxd

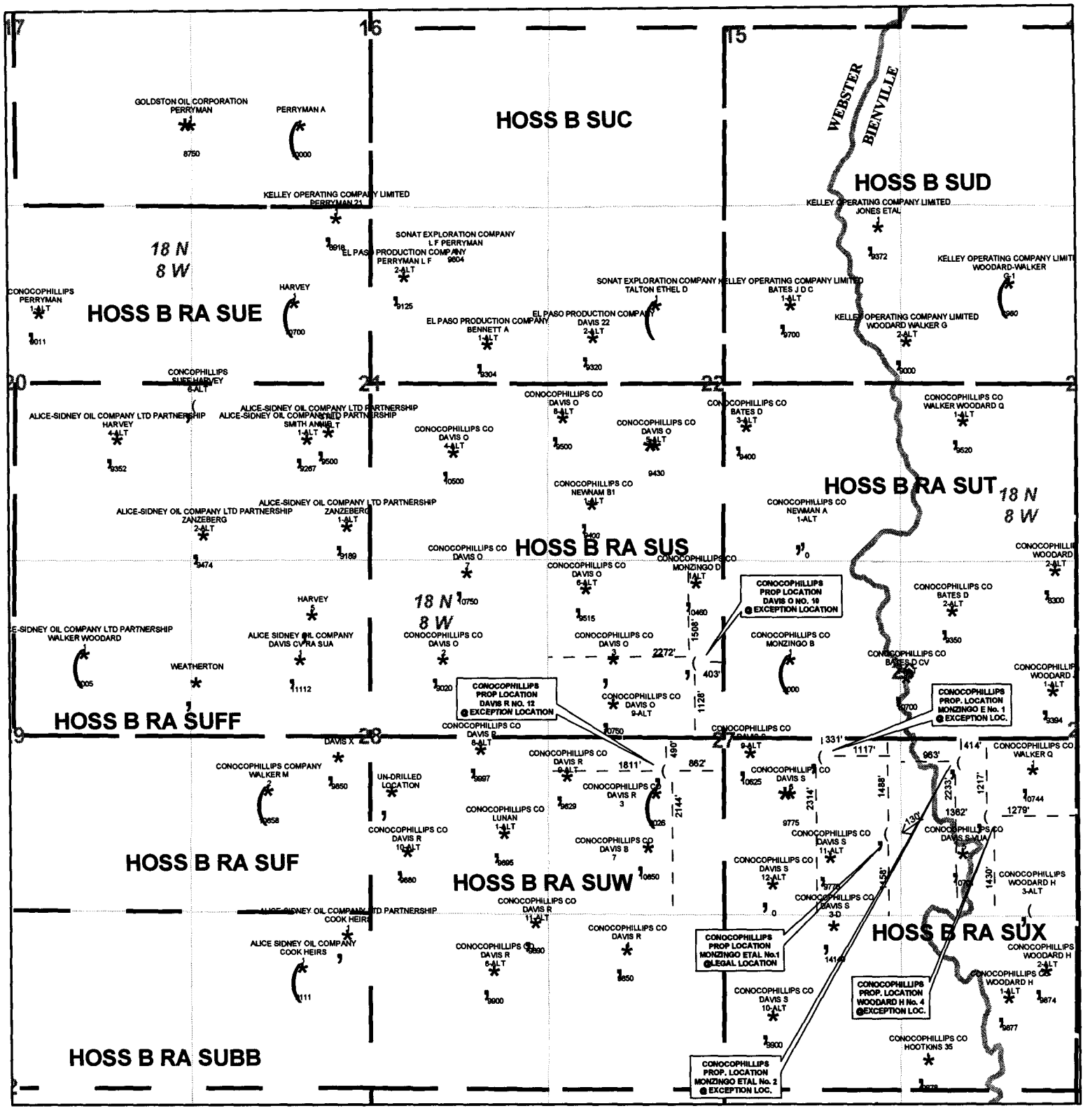

OPERATOR
WELL NAME
WELL #
TOTAL DEPTH

EXHIBIT #1

3

(UNIT WELL

, ALTERNATE WELL

* SUBSTITUTE UNIT WELL

2,000 0 2,000 Feet

1:24,000

ConocoPhillips

ADA FIELD

Bienville & Webster PH., Louisiana

UNIT PLAT

Proposed Alt. Unit Well

@Exception Location

HOSS B RA SUS

Davis O No. 10-ALT

Author: Phil Hernandez Projection: State Plane-1927

Map Location/Date: 11/01/2004 North, Louisiana

L:\esri_data\lobo\working\Philharogie\projects\well_unit_hearings_davis_o_hoss_b.mxd

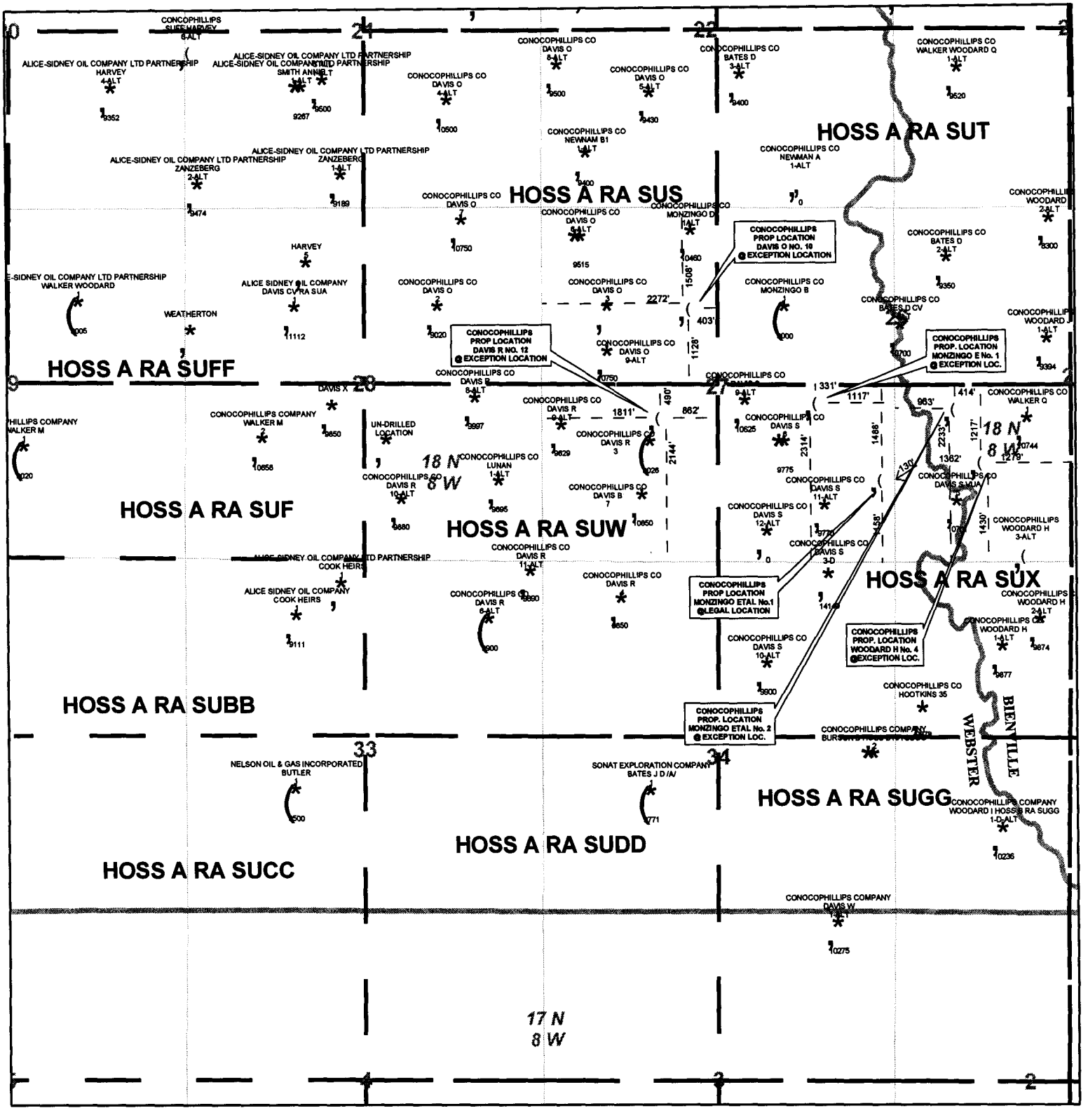

OPERATOR
WELL NAME
WELL #
TOTAL DEPTH

EXHIBIT #1

3

(UNIT WELL

, ALTERNATE WELL

* SUBSTITUTE UNIT WELL

2,000 0 2,000 Feet

1:24,000

ConocoPhillips

ADA FIELD

Bienville & Webster PH., Louisiana

UNIT PLAT

Proposed Alt. Unit Well

@Exception Location

HOSS A RA SUW

Davis R No. 12-ALT

Author: Phil Hernandez Projection: State Plane-1927

Map Location/Date: 11/01/2004 North, Louisiana

L:\esri_data\lobo\working\Phil\arcgis\projects\well_unit_hearings_davis_r12_hoss_a.mxd

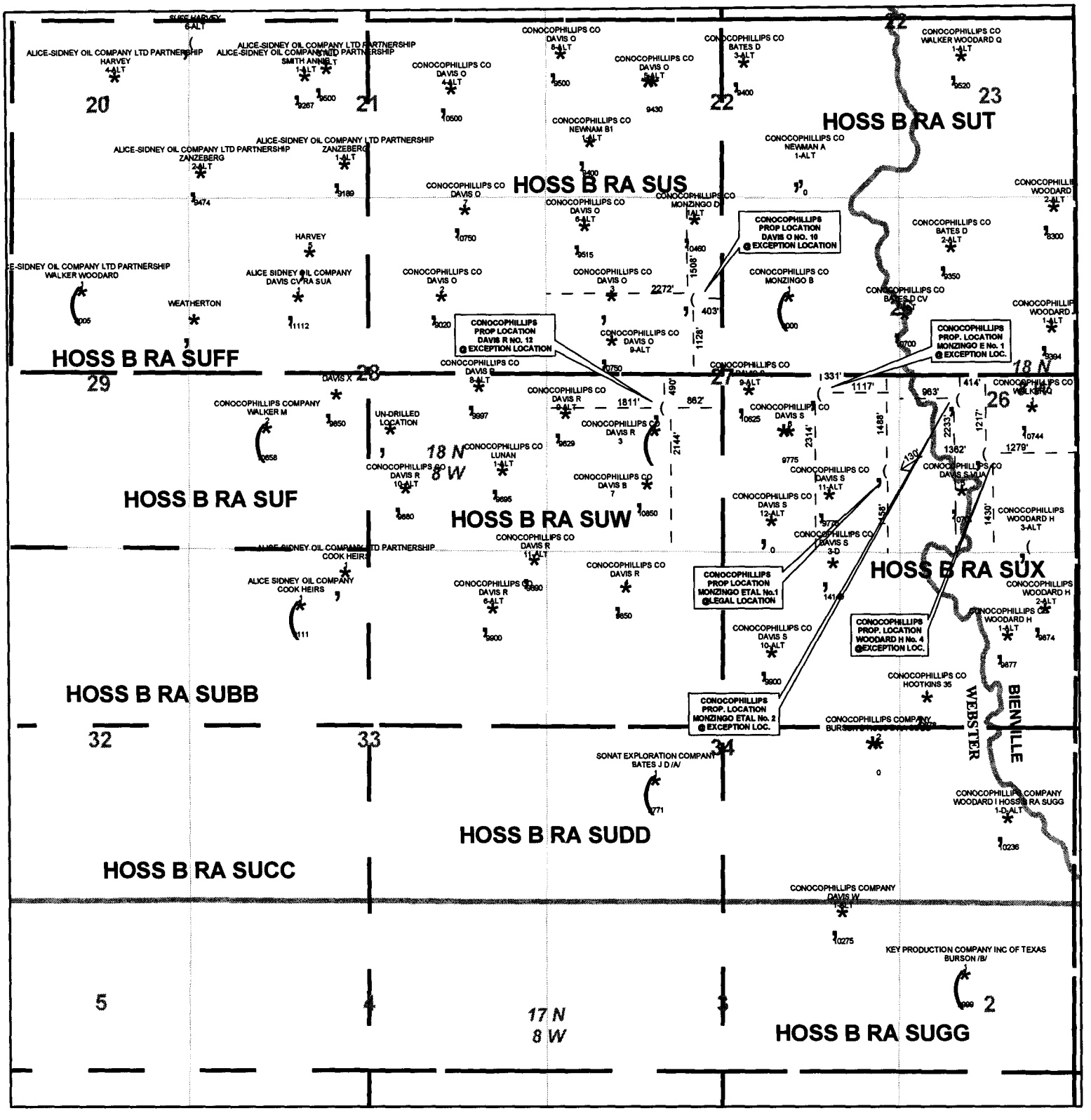

OPERATOR
WELL NAME
WELL #
TOTAL DEPTH

EXHIBIT #1

3

(UNIT WELL

; ALTERNATE WELL

* SUBSTITUTE UNIT WELL

2,000 0 2,000 Feet

1:24,000

ConocoPhillips

ADA FIELD

Bienville & Webster PH., Louisiana

UNIT PLAT

Proposed Alt. Unit Well

@Exception Location

HOSS B RA SUW

Davis R No. 12-ALT

Author: Phil Hernandez Projection: State Plane-1927

Map Location/Date: 11/01/2004 North, Louisiana

L:\esri_data\lobo\working\Phil\arcgis\projects\well_unit_hearings_davis_r12_hoss_b.mxd

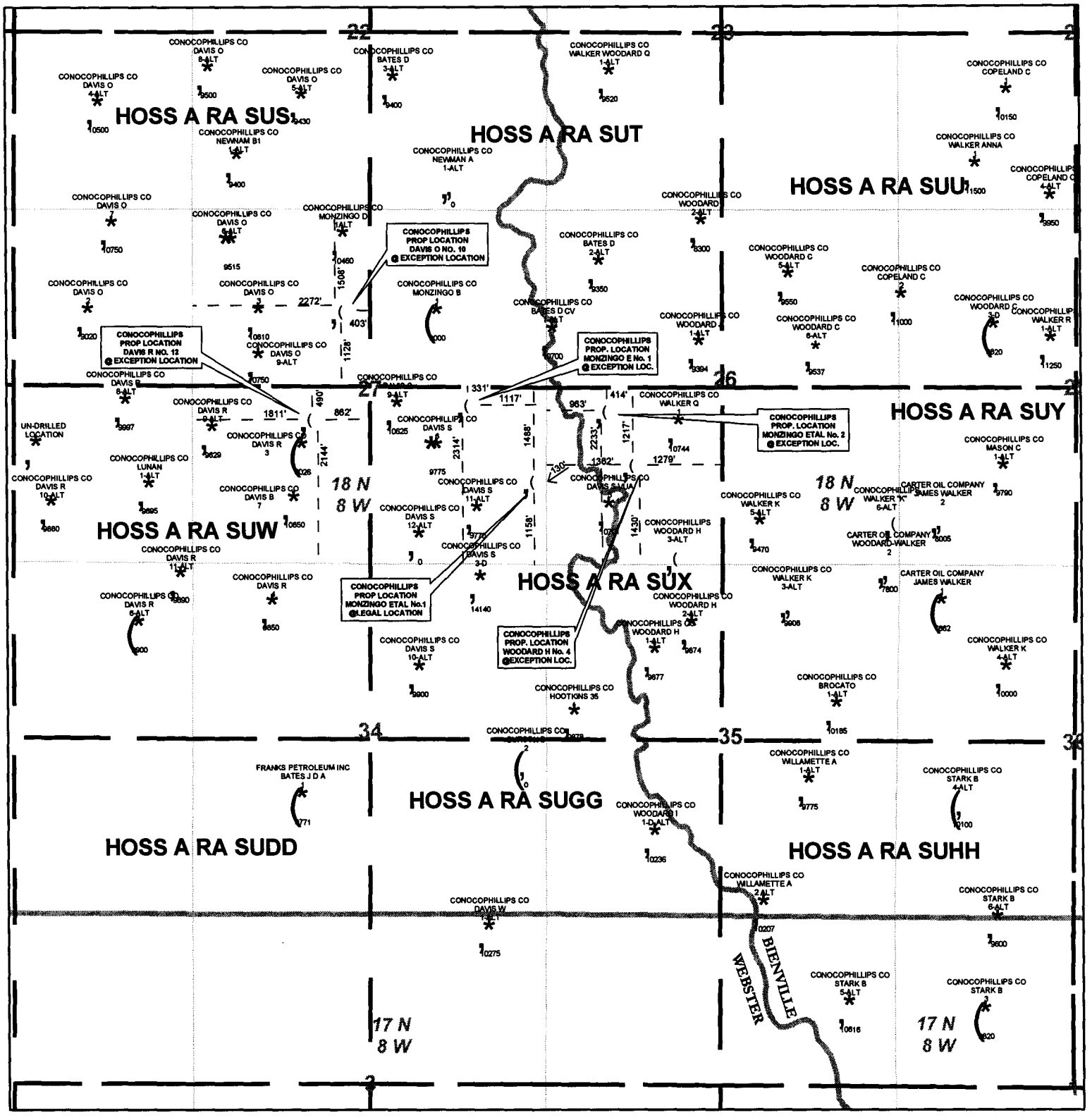

OPERATOR
WELL NAME
WELL #
TOTAL DEPTH

EXHIBIT #1

3

(UNIT WELL

, ALTERNATE WELL

* SUBSTITUTE UNIT WELL

2,000 0 2,000 Feet

1:24,000

ConocoPhillips

ADA FIELD

Bienville & Webster PH., Louisiana

UNIT PLAT

Proposed 4 Alternate Unit Wells At Exception & Legal Loc. For HOSS A RA SUX

Author: Phil Hernandez Projection: State Plane-1927

Map Location/Date: 10/14/2004 North, Louisiana

L:\esri_data\lobo\working\Phil\arcgis\projects\well_unit_hearings_monzingo.mxd

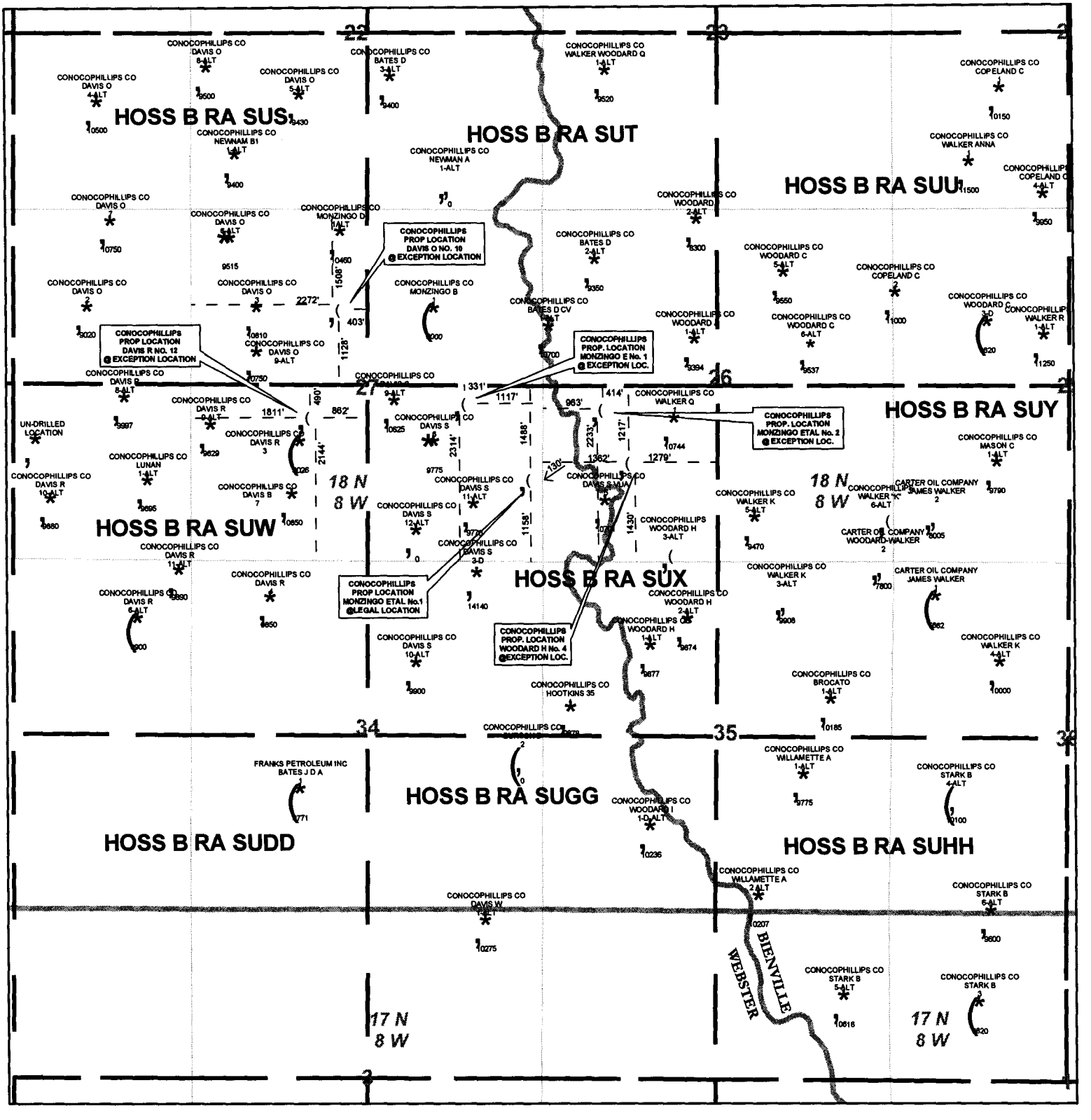

OPERATOR
WELL NAME
WELL #
TOTAL DEPTH

EXHIBIT #1

3

(UNIT WELL

, ALTERNATE WELL

* SUBSTITUTE UNIT WELL

2,000 0 2,000 Feet

1:24,000

ConocoPhillips

ADA FIELD

Bienville & Webster PH., Louisiana

UNIT PLAT

Proposed 4 Alternate Unit Wells At Exception & Legal Loc. For HOSS B RA SUX

Author: Phil Hernandez Projection: State Plane-1927

Map Location/Date: 10/14/2004 North, Louisiana

L:\esri_data\lobo\working\Phil\arcgis\projects\well_unit_hearings_monzingo.mxd

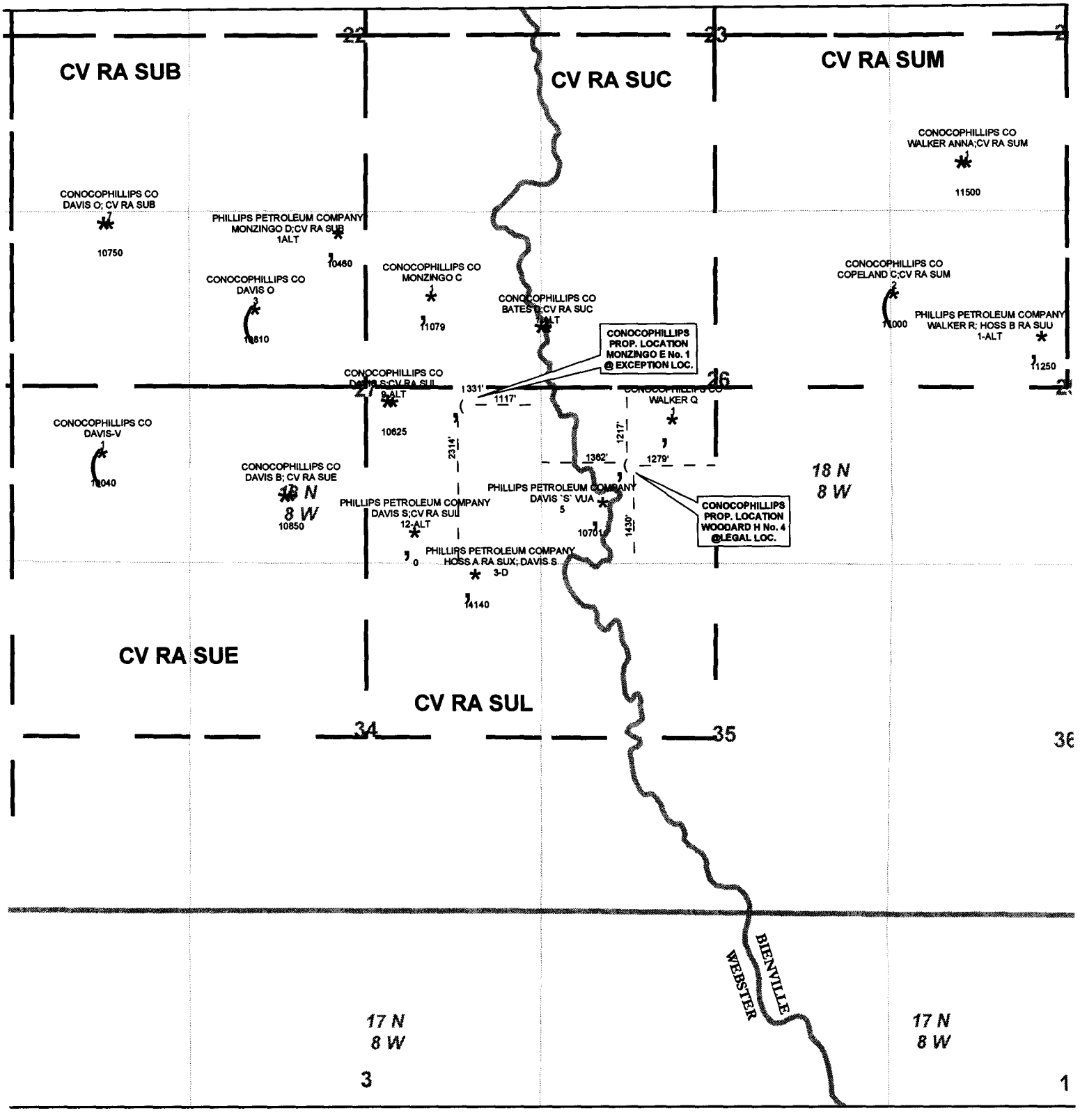

OPERATOR
WELL NAME
WELL #
TOTAL DEPTH

EXHIBIT #1

3

(UNIT WELL

, ALTERNATE WELL

* SUBSTITUTE UNIT WELL

2,000 0 2,000 Feet

1:24,000

ConocoPhillips

ADA FIELD

Bienville & Webster PH., Louisiana

UNIT PLAT

Proposed 2 Alternate Unit Wells At Exception & Legal Loc. For Cotton Valley Res. A

Author: Phil Hernandez Projection: State Plane-1927 North, Louisiana

Map Location/Date: 10/14/2004

L:\esri_data\lobo\working\Phil\arcgis\projects\well_unit_hearings_monzingo.mxd