COOK, YANCEY, KING & GALLOWAY
A PROFESSIONAL LAW CORPORATION
333 TEXAS STREET, SUITE 1700
POST OFFICE BOX 22260
SHREVEPORT, LOUISIANA 71120-2260
www.cykg.com

J. William Fleming

Writer's Direct
(318) 227-7724
fleming@cykg.com

TELEPHONE (318) 221-6277
TELECOPIER (318) 227-7850
When calling relative to this matter, please refer to file No. 1298.

October 17, 2005

Honorable James H. Welsh
Commissioner of Conservation
Office of Conservation
P. O. Box 94275
Baton Rouge, Louisiana 70804-9275

RE: **Hosston A Zone, Reservoir A**
Hosston B Zone, Reservoir A
Ada Field
Webster and Bienville Parishes, Louisiana

APPLICATION FOR PUBLIC HEARING

Dear Sir:

ConocoPhillips Company hereby makes application pursuant to the revised rules of procedure for a public hearing to consider evidence relating to the following matters pertaining to the Hosston A Zone, Reservoir A, and the Hosston B Zone, Reservoir A, in the Ada Field, Webster and Bienville Parishes, Louisiana:

1. To authorize ConocoPhillips Company to drill, designate and utilize three additional alternate unit wells on HOSS A RA SUGG and HOSS B RA SUGG at the locations shown on the plats attached hereto and made a part hereof, two of which are exceptional locations;

2. To authorize ConocoPhillips Company to drill, designate and utilize one additional alternate unit well on HOSS A RA SUY and HOSS B RA SUY at the exceptional location shown on the plats attached hereto and made a part hereof;

3. To establish that the proposed alternate unit wells are necessary to efficiently and effectively drain a portion of the Hosston A Zone, Reservoir A, and the Hosston B Zone, Reservoir A, underlying these units which cannot be efficiently and effectively produced by any existing well presently located on such units;

4. To authorize the unit allowable for each unit to be recovered from the unit wells, the alternate unit well(s), or from any combination thereof, at the discretion of the operator;

5. To consider and cover such other matters as the Commissioner of Conservation may deem appropriate and necessary under the circumstances.

The Hosston A Zone, Reservoir A, and the Hosston B Zone, Reservoir A, in the Ada Field, Bienville Parish, Louisiana, were fully defined in Office of Conservation Order No. 99-M-1, effective on and after October 1, 1973.

ConocoPhillips Company has a market and a demand for enhanced deliverability from each of the units which are the subject of this application and wishes to complete additional alternate unit wells as indicated.

The subject matter of this application does not require the issuance of a pre-application notice.

Any pertinent data relating to this matter can be obtained at the cost of the requesting party, from Mr. Richard Noble, ConocoPhillips Company, P. O. Box 2197, Suite 3W 17018, Houston, Texas 77252-2197 telephone number (832) 486-2282.

The list attached to the copy of this application being sent to the Office of Conservation includes the names of all Interested Owners, Represented Parties and Interested Parties known to Applicant after a diligent search. A copy of this application, with plats attached, is being sent to each such party. Pursuant to Office of Conservation regulations, the list of parties is being furnished **only** to the Commissioner of Conservation and to the District Manager of the Shreveport District of the Office of Conservation; however, the list of parties will be provided to any person requesting a copy of it. Also enclosed is the Office of Conservation application fees.

Yours very truly,

COOK, YANCEY, KING & GALLOWAY

J. William Fleming

jwf:s

Enclosures

cc: James C. Broussard, District Manager
Interested Owners, Represented
Parties and Interested Parties
Mr. Richard Noble

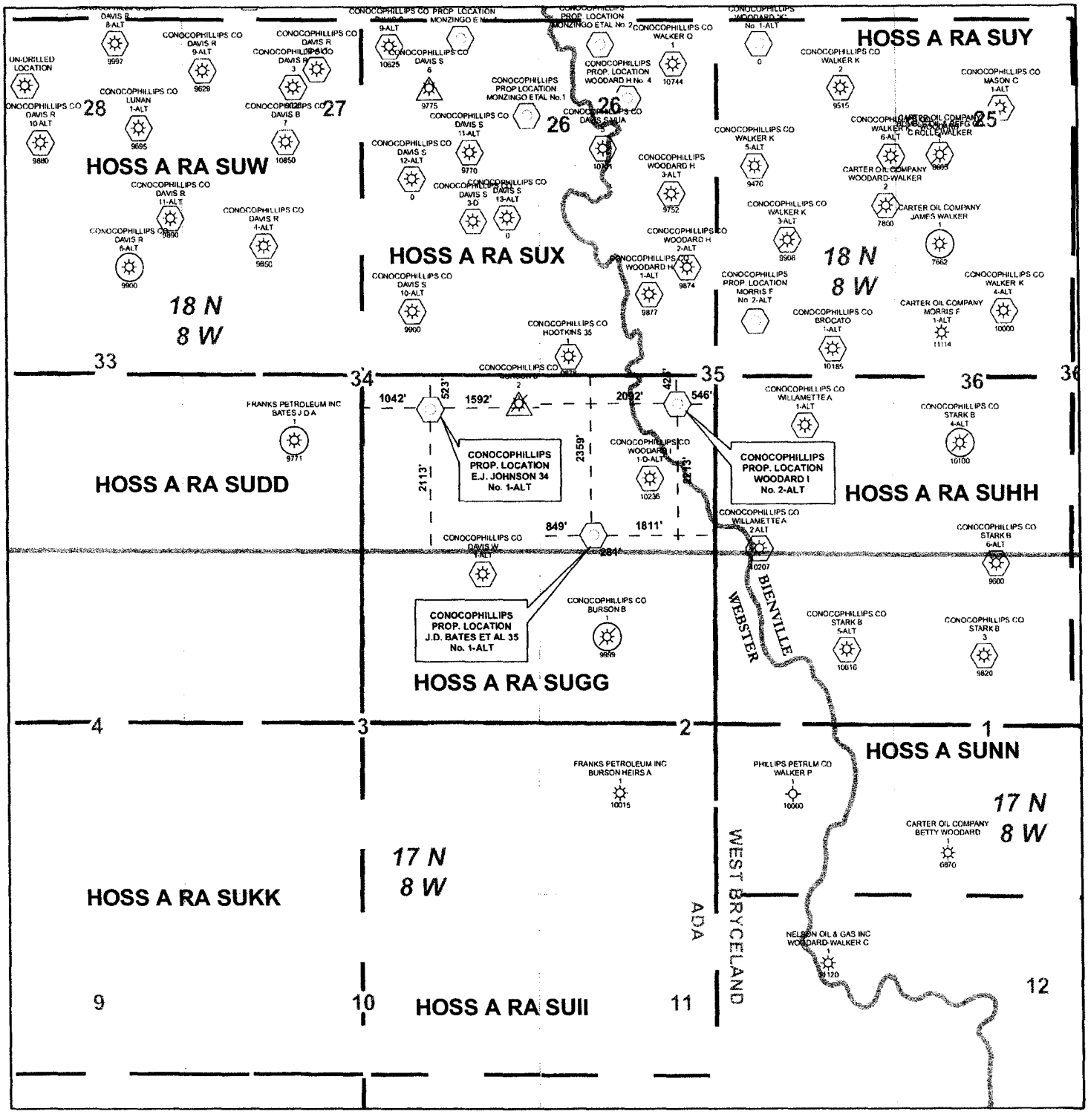

EXHIBIT #

OPERATOR
WELL NAME
WELL #
TOTAL DEPTH

UNIT WELL

ALTERNATE WELL

SUBSTITUTE UNIT WELL

N

2,000 0 2,000 Feet

1:24,000

ConocoPhillips

ADA FIELD

Bienville & Webster PH., Louisiana

UNIT PLAT

2 Proposed Alternate Unit Wells At Exceptional Location & 1 Proposed Alternate Unit Well At Legal Location For HOSS A RA SUGG

Author: Phil Hernandez Projection: State Plane-1927

Map Location/Date: 10/10/2005 North, Louisiana

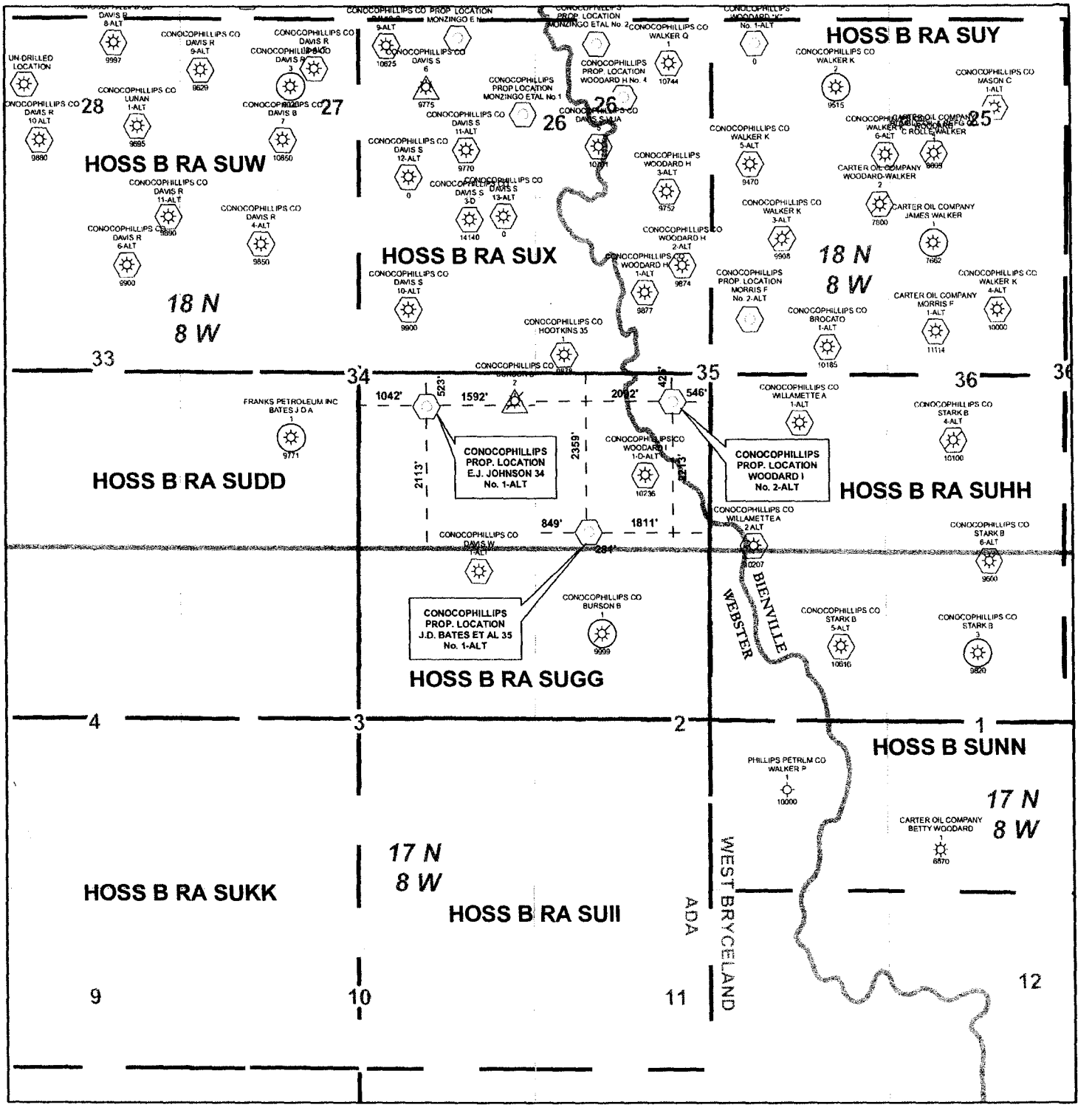

EXHIBIT #

OPERATOR
WELL NAME
WELL #
TOTAL DEPTH

UNIT WELL

ALTERNATE WELL

SUBSTITUTE UNIT WELL

N

2,000 0 2,000 Feet

1:24,000

ConocoPhillips

ADA FIELD

Bienville & Webster PH., Louisiana

UNIT PLAT

2 Proposed Alternate Unit Wells At Exceptional Location & 1 Proposed Alternate Unit Well At Legal Location For HOSS B RA SUGG

Author: Phil Hernandez Projection: State Plane-1927

Map Location/Date: 10/10/2005 North, Louisiana

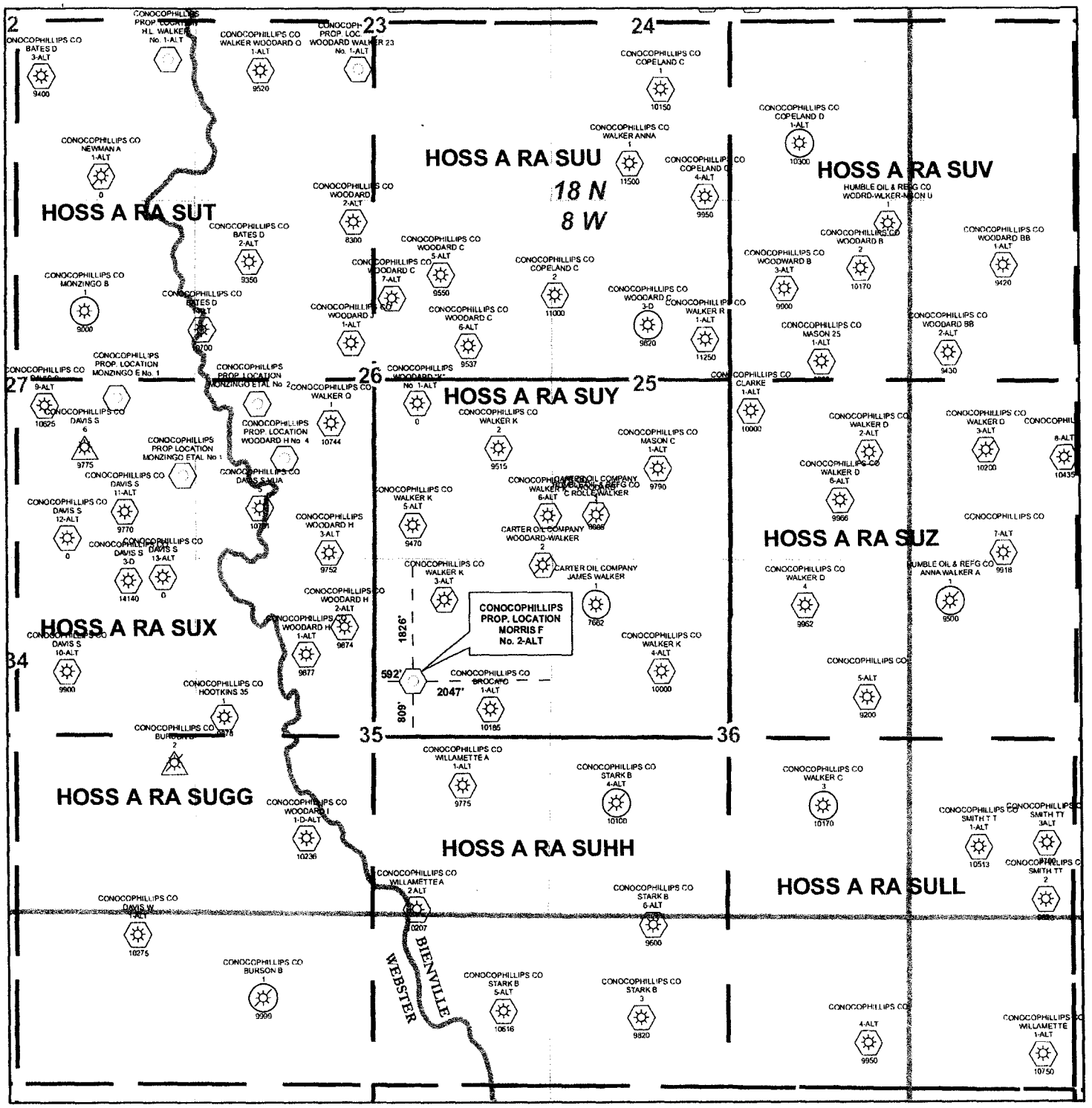

EXHIBIT #

OPERATOR
WELL NAME
WELL #
TOTAL DEPTH

UNIT WELL

ALTERNATE WELL

SUBSTITUTE UNIT WELL

N

2,000 0 2,000 Feet

1:24,000

ConocoPhillips

ADA FIELD

Bienville & Webster PH., Louisiana

UNIT PLAT

Proposed Alternate Unit Well At Exceptional Location For HOSS A RA SUY

Author: Phil Hernandez Projection: State Plane-1927

Map Location/Date: 10/10/2005 North, Louisiana

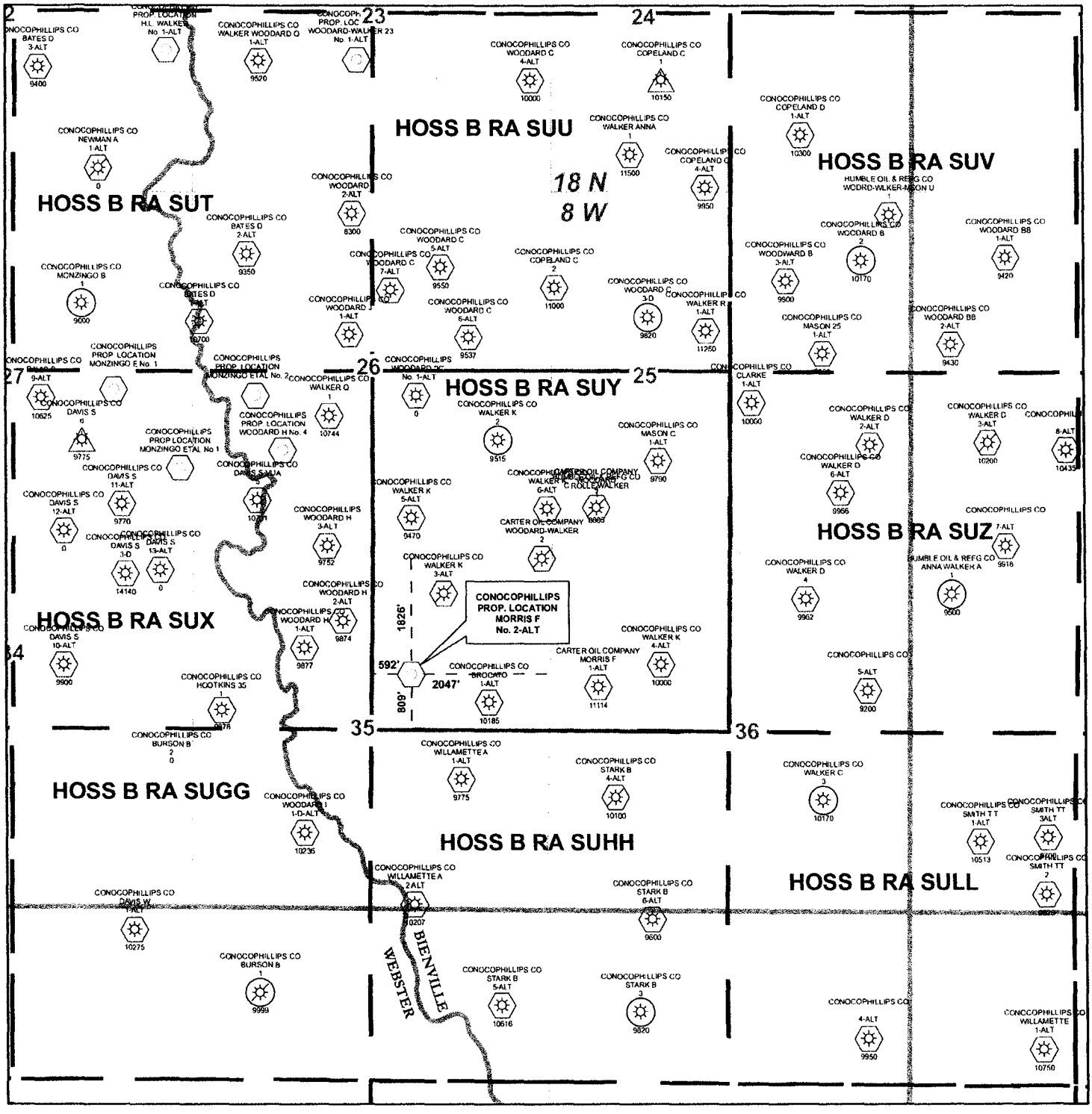

EXHIBIT #

OPERATOR
WELL NAME
WELL #
TOTAL DEPTH

UNIT WELL

ALTERNATE WELL

SUBSTITUTE UNIT WELL

N

2,000 0 2,000 Feet

1:24,000

ConocoPhillips

ADA FIELD

Bienville & Webster PH., Louisiana

UNIT PLAT

Proposed Alternate Unit Well At Exceptional Location For HOSS B RA SUY

Author: Phil Hernandez Projection: State Plane-1927

Map Location/Date: 10/10/2005 North, Louisiana