HARGROVE, SMELLEY & STRICKLAND
(A PROFESSIONAL LAW CORPORATION)
AMERICAN TOWER, SUITE 600
401 MARKET STREET
SHREVEPORT, LOUISIANA 71101-3239

JOSEPH L. HARGROVE, JR.
DAVID L. SMELLEY
PAUL A. STRICKLAND
GLENN L. LANGLEY
LOUISE F. PEARCE

OF COUNSEL
WILLIAM G. CONLY

THOMAS J. WYATT (1942-1996)

MAILING ADDRESS
POST OFFICE BOX 59
SHREVEPORT, LOUISIANA 71161-0059
TELEPHONE (318) 429-7200
TELECOPIER (318) 429-7201

February 28, 2005

Honorable James H. Welsh
Commissioner of Conservation
State of Louisiana
Post Office Box 44275
Baton Rouge, Louisiana 70804-4275

Re: APPLICATION FOR PUBLIC HEARING.

Hosston A and B Zones, SIBLEY FIELD, Webster Parish, Louisiana.

Dear Sir:

NELSON ENERGY, INC. ("Applicant"), hereby respectfully applies for a public hearing to consider evidence relative to the issuance of Orders pertaining to the following matters relating to the Hosston A Zone and to the Hosston B Zone in the Sibley Field, Webster Parish, Louisiana:

1. To authorize Applicant to drill, designate and utilize two (2) additional alternate unit wells for HOSS A SUFF and for HOSS B SUFF at the locations shown on attached plats, in exception to the well location provisions of Office of Conservation Order No. 148-J, effective February 1, 1972.

2. To authorize Applicant to drill, designate and utilize a substitute unit well for HOSS B SUCC and a unit well for HOSS A SUCC at the location shown on attached plats, in exception to the well location provisions of Office of Conservation Order No. 148-J, effective February 1, 1972.

3. To authorize Applicant to drill, designate and utilize an additional alternate unit well for HOSS A SUT and an alternate unit well for HOSS B SUT at the location shown on attached plats, in exception to the well location provisions of Office of Conservation Order No. 148-J, effective February 1, 1972, and in lieu of the location approved by Office of Conservation Order Nos. 148-J-190 and 148-J-191, effective July 9, 1998.

4. To find that each of the above described wells is necessary to efficiently and economically drain a portion of the Hosston A Zone and the Hosston B Zone underlying the unit on which it is proposed to be drilled which cannot be efficiently and economically drained by any existing well within such unit.

5. To discuss such other matters as may be appropriate and justified by the evidence presented at the hearing.

dls/app/sibley47.application.wpd

The Hosston A and B Zones in Sibley Field, Webster Parish, Louisiana, were defined in Office of Conservation Order No. 148-J, effective February 1, 1972.

Pertinent data concerning this application is available for inspection at the offices of Mr. Joe B. Adams, 9141 Interline Avenue, Suite 3A, Baton Rouge, Louisiana 70809. Any person desiring to inspect such data should call Mr. Adams at (225) 929-6097 during normal business hours in order to arrange a date and time for such inspection. A copy of any such pertinent data which is not otherwise available from the Office of Conservation can be obtained from Applicant at the expense of the requesting party.

As provided by the Revised Rules of Procedure, the subject matter of this application does not require the issuance of a pre-application notice; therefore, no such notice has been issued.

Pursuant to the aforesaid Rules of Procedure, Applicant has made a reasonable effort to obtain the names and addresses of all Interested Owners, Represented Parties and Interested Parties to whom notice of this application is being sent and has attached hereto a list of the names and addresses of such parties. A copy of this letter, and of each of the attached plats, is being sent to the District Manager of the Shreveport District of the Office of Conservation and to the Interested Owners, Represented Parties and Interested Parties, as shown on the attached list.

Applicant will provide for posting of a copy of the Legal Notice of this hearing, and the enclosed plats, at a prominent place in the area affected and will cause publication of the Legal Notice in a newspaper published in the general area of Sibley Field, all in accordance with the Revised Rules of Procedure. Furthermore, Applicant will mail a copy of the Legal Notice to all Interested Owners, Represented Parties and Interested Parties promptly upon receipt of the Legal Notice from the Commissioner.

Finally, we enclose a check payable to the Commissioner of Conservation for the application fee.

Yours very truly,

David L. Smelley
-- Attorney for Nelson Energy, Inc.

DLS:dp
Enclosures
cc: Mr. Jim Broussard (w/encl.)
Mr. Danny Moreland (w/encl.)
Mr. Joe B. Adams (w/encl.)
Interested Owners, Represented
Parties and Interested Parties (w/plats only)

dls/app/sibley47.application.wpd

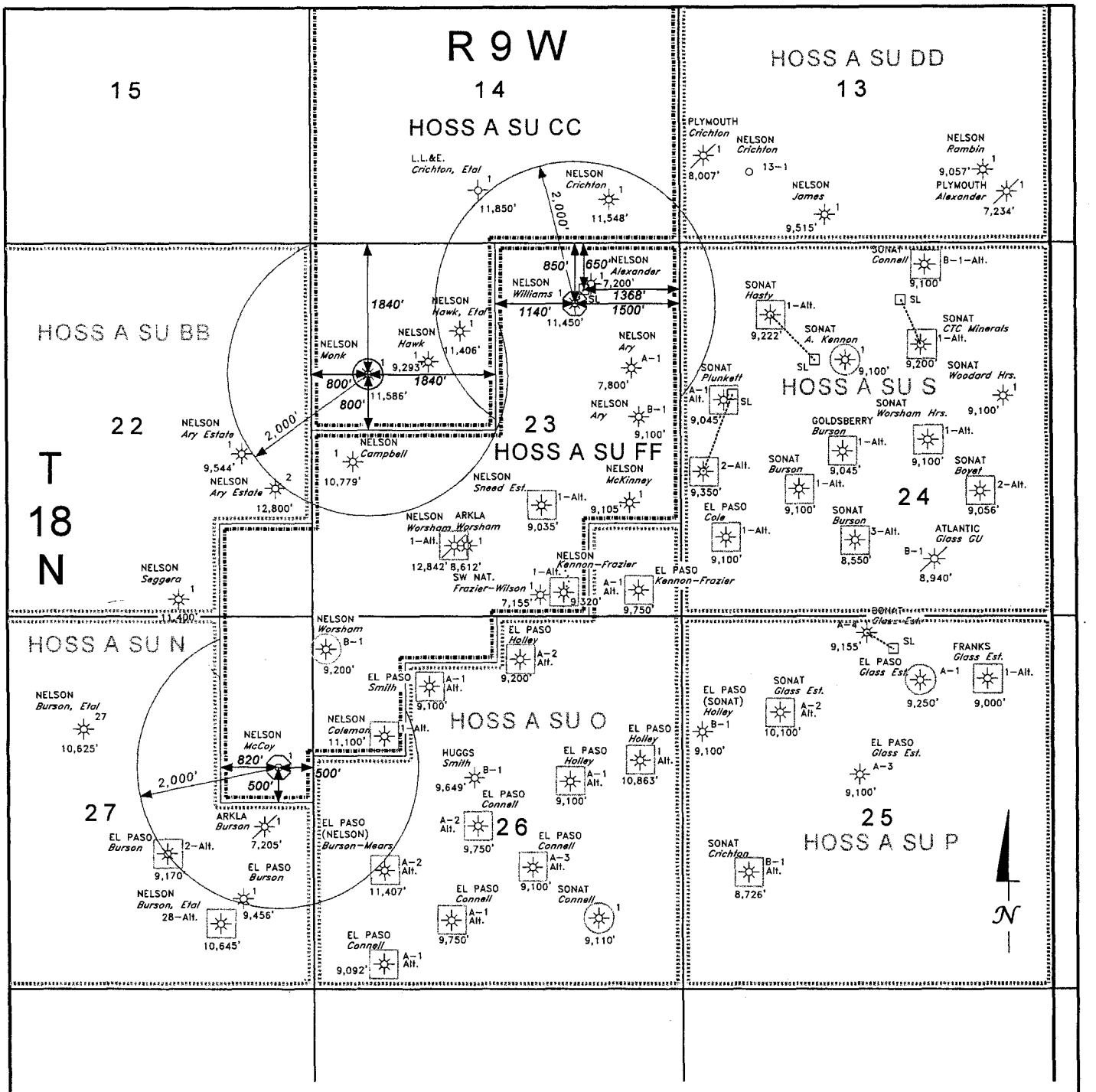

- PROPOSED UNIT WELL
- UNIT WELLS
- ALTERNATE UNIT WELLS
- PROPOSED ALTERNATE UNIT WELLS

NOTE: 2,000' RADIUS MEASURED INTO ADJACENT UNITS.

Geo-Draft, Inc.
(504) 836-2882

EXHIBIT No. DOCKET No.

NELSON ENERGY, INC.

SIBLEY FIELD
WEBSTER PARISH, LOUISIANA

Proposed Unit And Alternate Unit Wells

Hosston A SU CC & FF

Date:

0' 2000' 4000' 6000'

Geology: JOE B. ADAMS

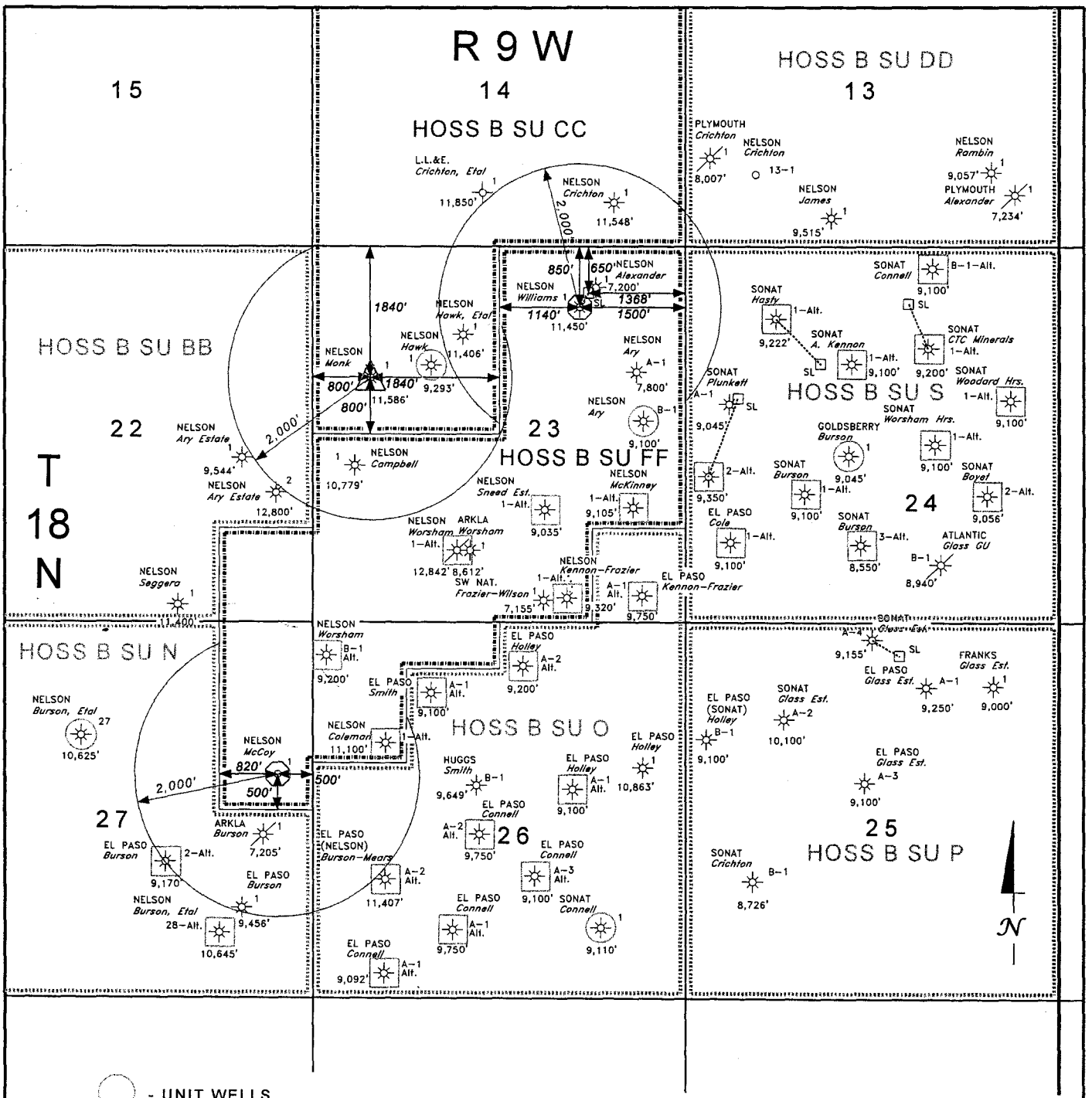

- UNIT WELLS

- ALTERNATE UNIT WELLS

- PROPOSED SUBSTITUTE UNIT WELL

- PROPOSED ALTERNATE UNIT WELLS

NOTE: 2,000' RADIUS MEASURED INTO ADJACENT UNITS.

Geo-Draft, Inc.
(504) 836-2882

EXHIBIT No. DOCKET No.

NELSON ENERGY, INC.

SIBLEY FIELD
WEBSTER PARISH, LOUISIANA

Proposed Substitute And Alternate Unit Wells

Hosston B SU CC & FF

Date:

0' 2000' 4000' 6000'

Geology: JOE B. ADAMS

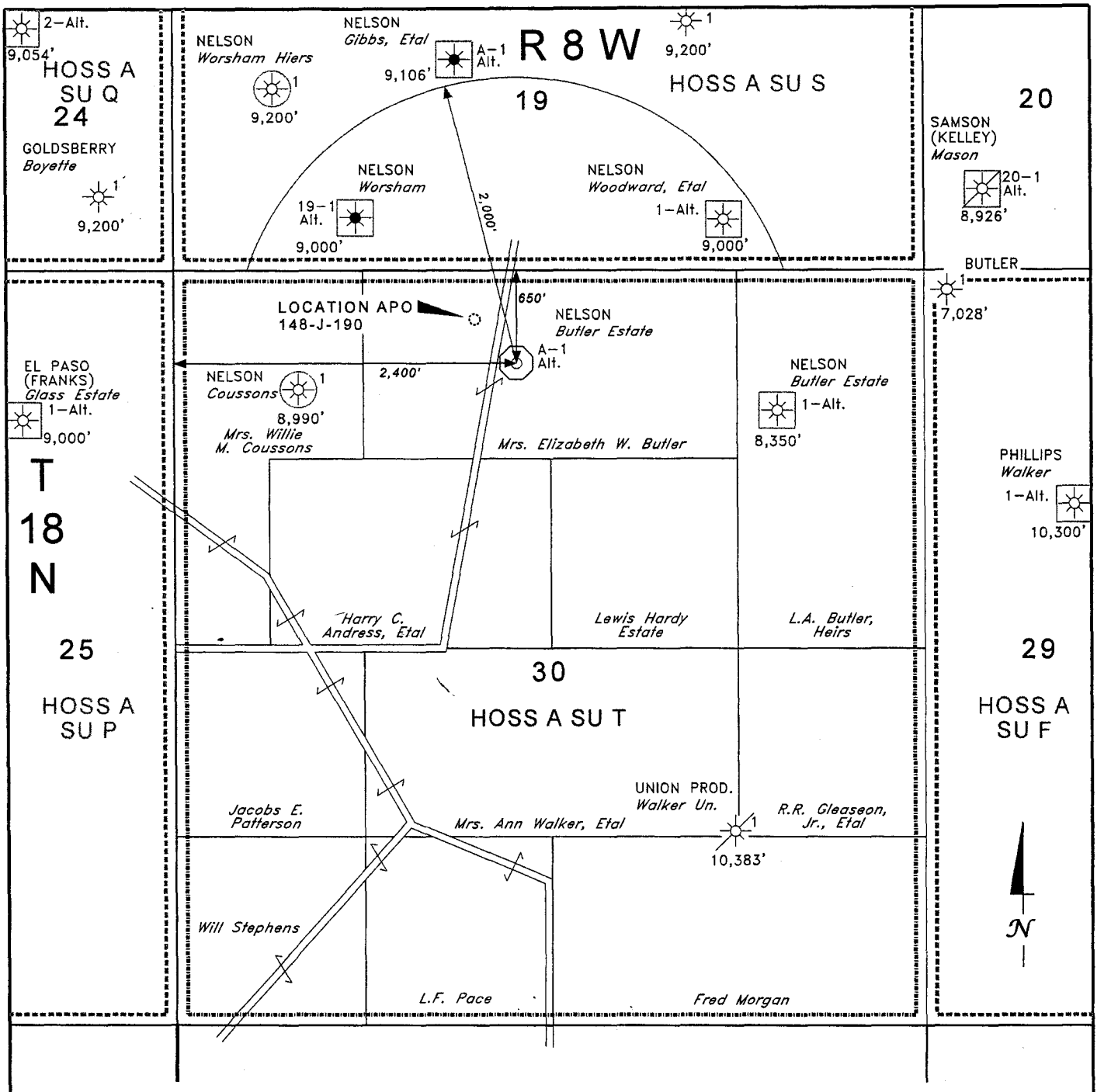

- UNIT WELLS

- APPROVED ALTERNATE UNIT WELLS

- PROPOSED ALTERNATE UNIT WELL

NOTE: 2,000' RADIUS MEASURED INTO ADJACENT UNITS.

Geo-Draft, Inc.
(504) 836-2882

EXHIBIT No. DOCKET No.

NELSON ENERGY, INC.

SIBLEY FIELD

WEBSTER PARISH, LOUISIANA

Proposed Alternate Unit Well

Hosston A SU T

Date:

0' 1000' 2000' 3000'

Geology: JOE B. ADAMS

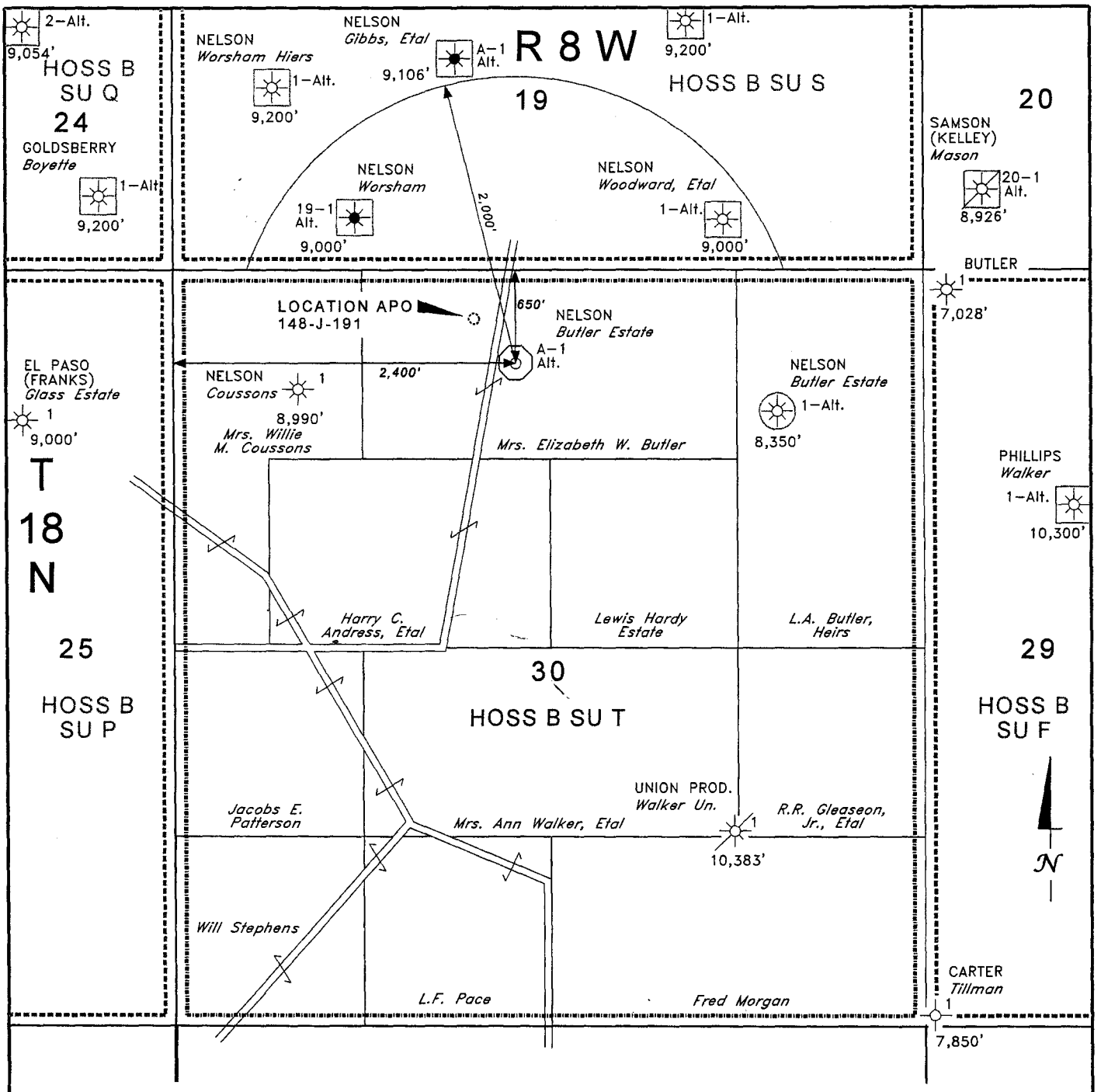

- UNIT WELL

- APPROVED ALTERNATE UNIT WELLS

- PROPOSED ALTERNATE UNIT WELL

NOTE: 2,000' RADIUS MEASURED INTO ADJACENT UNITS.

Geo-Draft, Inc.
(504) 836-2882

EXHIBIT No. DOCKET No.

NELSON ENERGY, INC.

SIBLEY FIELD
WEBSTER PARISH, LOUISIANA

Proposed Alternate Unit Well

Hosston B SU T

Date:

0' 1000' 2000' 3000'

Geology: JOE B. ADAMS