COOK, YANCEY, KING & GALLOWAY
A PROFESSIONAL LAW CORPORATION
333 TEXAS STREET, SUITE 1700
POST OFFICE BOX 22260
SHREVEPORT, LOUISIANA 71120-2260
www.cykg.com

J. William Fleming

Writer's Direct
(318) 227-7724
fleming@cykg.com

TELEPHONE (318) 221-6277
TELECOPIER (318) 227-7850

May 4, 2005

When calling relative to this matter, refer to file No.1255.

Honorable James H. Welsh
Commissioner of Conservation
Office of Conservation
P. O. Box 94275
Baton Rouge, Louisiana 70804-9275

RE: **Hosston A Zone**
Hosston B Zone
West Bryceland Field
Bienville Parish, Louisiana

APPLICATION FOR PUBLIC HEARING

Dear Sir:

ConocoPhillips Company hereby makes application pursuant to the revised rules of procedure for a public hearing to consider evidence relating to the following matters pertaining to the Hosston A Zone and the Hosston B Zone in the West Bryceland Field, Bienville Parish, Louisiana:

1. To permit ConocoPhillips Company to drill, designate and utilize an additional alternate unit well for HOSS A SUI and HOSS B SUI at the location shown on the plats attached hereto and made a part hereof;

2. To permit ConocoPhillips Company to drill, designate and utilize two additional alternate unit wells for HOSS A SUX and HOSS B SUX at the exceptional locations shown on the plats attached hereto and made a part hereof;

3. To permit ConocoPhillips Company to drill, designate and utilize two additional alternate unit wells for HOSS A SUY and HOSS B SUY at the exceptional locations shown on the plats attached hereto and made a part hereof;

4. To establish that the proposed alternate unit wells are necessary to recover hydrocarbons underlying HOSS A SUI, HOSS B SUI, HOSS A SUX, HOSS B SUX, HOSS A SUY, and HOSS B SUY that cannot be produced from any other well located on these units;

5. To authorize the unit allowable for these units to be recovered from the existing unit or alternate unit wells, the proposed alternate unit wells, or any combination thereof, at the discretion of the operator;

6. To consider and cover such other matters as the Commissioner of Conservation may deem appropriate and necessary under the circumstances.

The Hosston A Zone and the Hosston B Zone in the West Bryceland Field, Bienville Parish, Louisiana, were initially defined in Office of Conservation Order No. 241-A, effective on and after December 1, 1966. The Hosston B Zone was redefined in Office of Conservation Order No. 241-A-8, effective on and after March 16, 1972.

The subject matter of this application does not require the issuance of a pre-application notice.

Any pertinent data relating to this matter can be obtained at the cost of the requesting party, from Mr. Richard Noble, ConocoPhillips Company, P. O. Box 2197, Suite 2W 14034, Houston, Texas 77252-2197 telephone number (832) 486-2282.

The attached list includes the names of all Interested Owners, Represented Parties and Interested Parties known to applicant after a diligent search and a copy of this notice, with plats attached, is being sent to each such party. Pursuant to Office of Conservation regulations, such list of parties is being furnished only to the Commissioner of Conservation and to the District Manager of the Shreveport District of the Office of Conservation;

however, the list of parties will be provided to any person requesting a copy of it. Also enclosed is the application fee herein.

Yours very truly,

COOK, YANCEY, KING & GALLOWAY

J. William Fleming

jwf:s

Enclosures
cc: James C. Broussard, District Manager
Interested Owners, Represented
Parties and Interested Parties

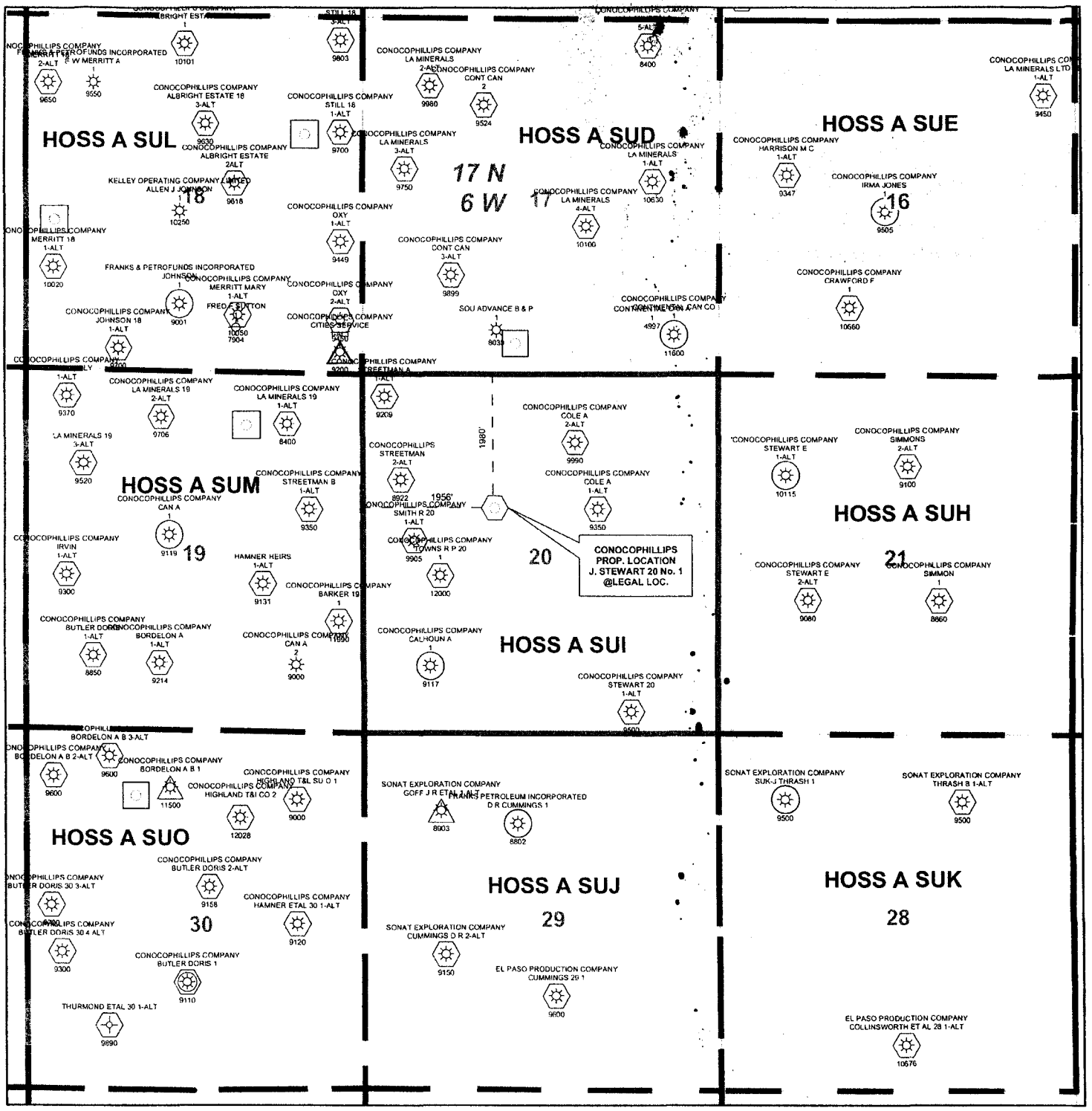

EXHIBIT 1

OPERATOR
WELL NAME
WELL #
TOTAL DEPTH

N

UNIT WELL

ALTERNATE WELL

SUBSTITUTE UNIT WELL

APPROVED LOCATION

2,000 0 2,000 Feet

1:24,000

ConocoPhillips

WEST BRYCELAND

Bienville Parish, Louisiana

UNIT PLAT
Proposed Alternate Unit Well
At Legal Location For
HOSS A SUI

Author: Phil Hernandez
Map Location/Date: 04/26/2005

Projection: State Plane-1927
North, Louisiana

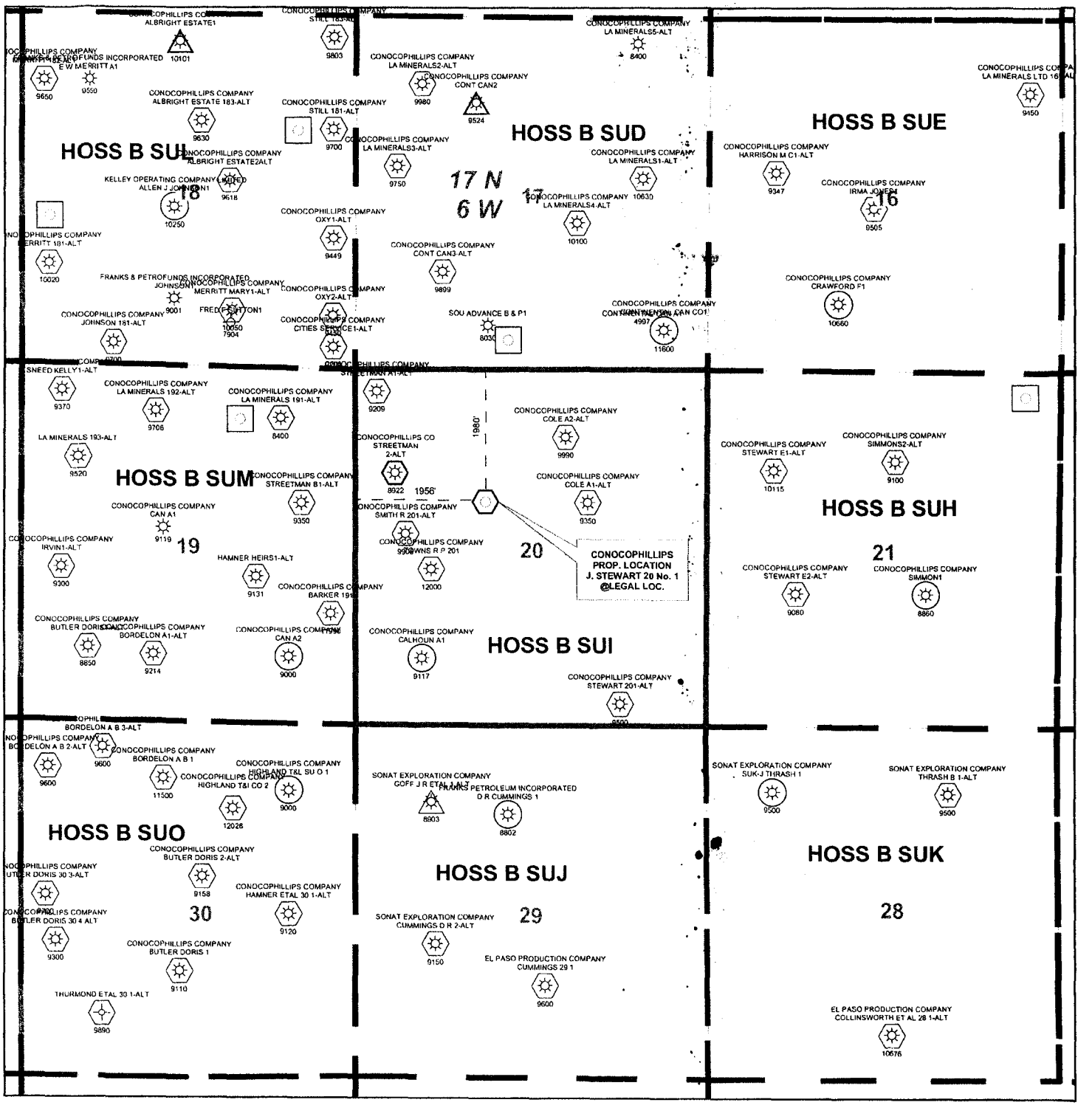

EXHIBIT 2

OPERATOR
WELL NAME
WELL #
TOTAL DEPTH

UNIT WELL

ALTERNATE WELL

SUBSTITUTE UNIT WELL

APPROVED LOCATION

N

2,000 0 2,000 Feet

1:24,000

ConocoPhillips

WEST BRYCELAND

Bienville Parish, Louisiana

UNIT PLAT
Proposed Alternate Unit Well
At Legal Location For
HOSS B SUI

Author: Phil Hernandez
Map Location/Date: 04/26/2005

Projection: State Plane-1927
North, Louisiana

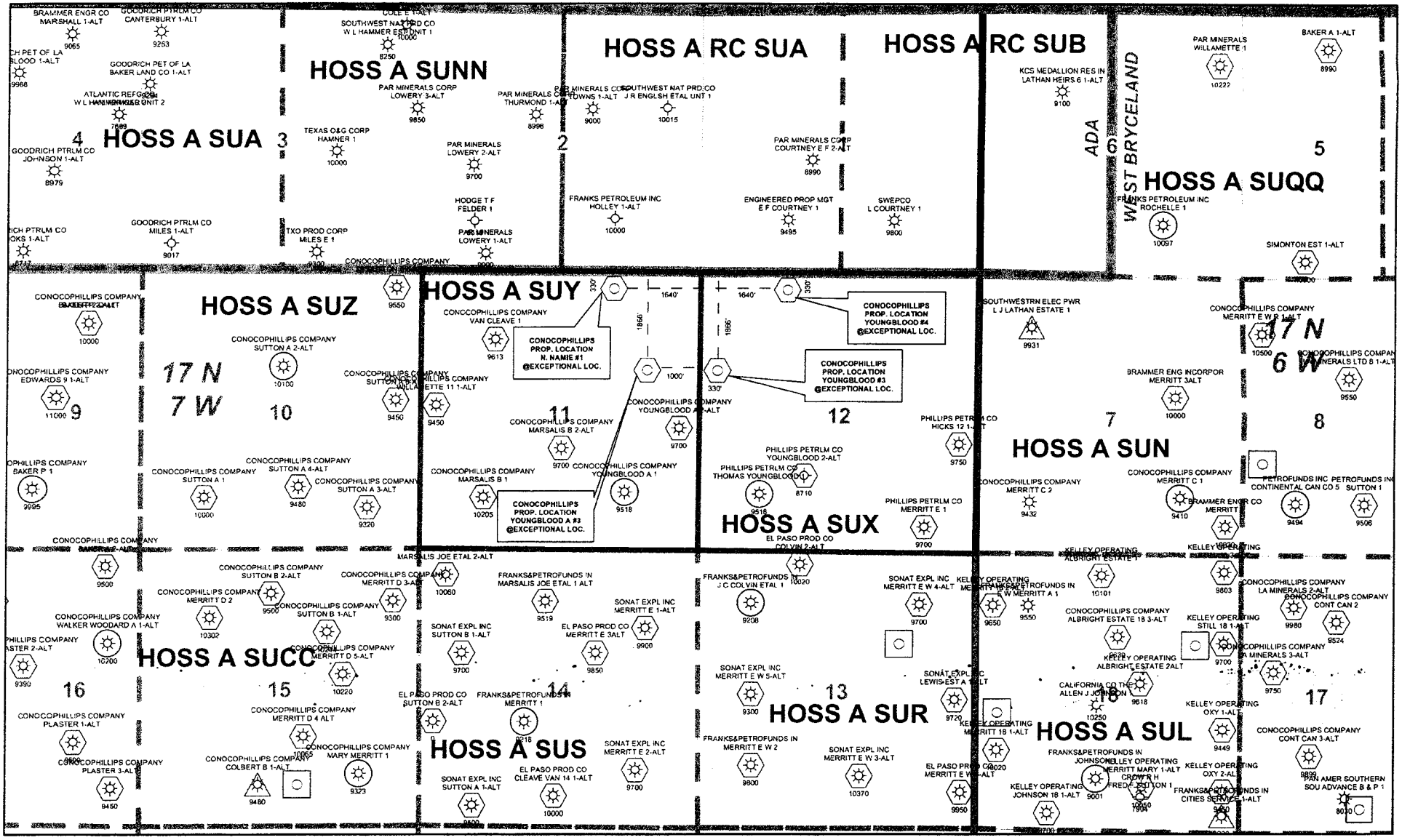

EXHIBIT 1

OPERATOR
WELL NAME
WELL #
TOTAL DEPTH

- UNIT WELL
- ALTERNATE WELL
- SUBSTITUTE UNIT WELL
- APPROVED LOCATION

N

2,500 1,250 0 2,500 Feet

1:30,000

ConocoPhillips

WEST BRYCELAND

Bienville Parish, Louisiana

UNIT PLAT

Proposed Alternate Unit Wells At Exceptional Locations For HOSS A SUY (2) & SUX (2)

Author: Phil Hernandez
Map Location/Date: 05/03/2005

Projection: State Plane-1927 North, Louisiana

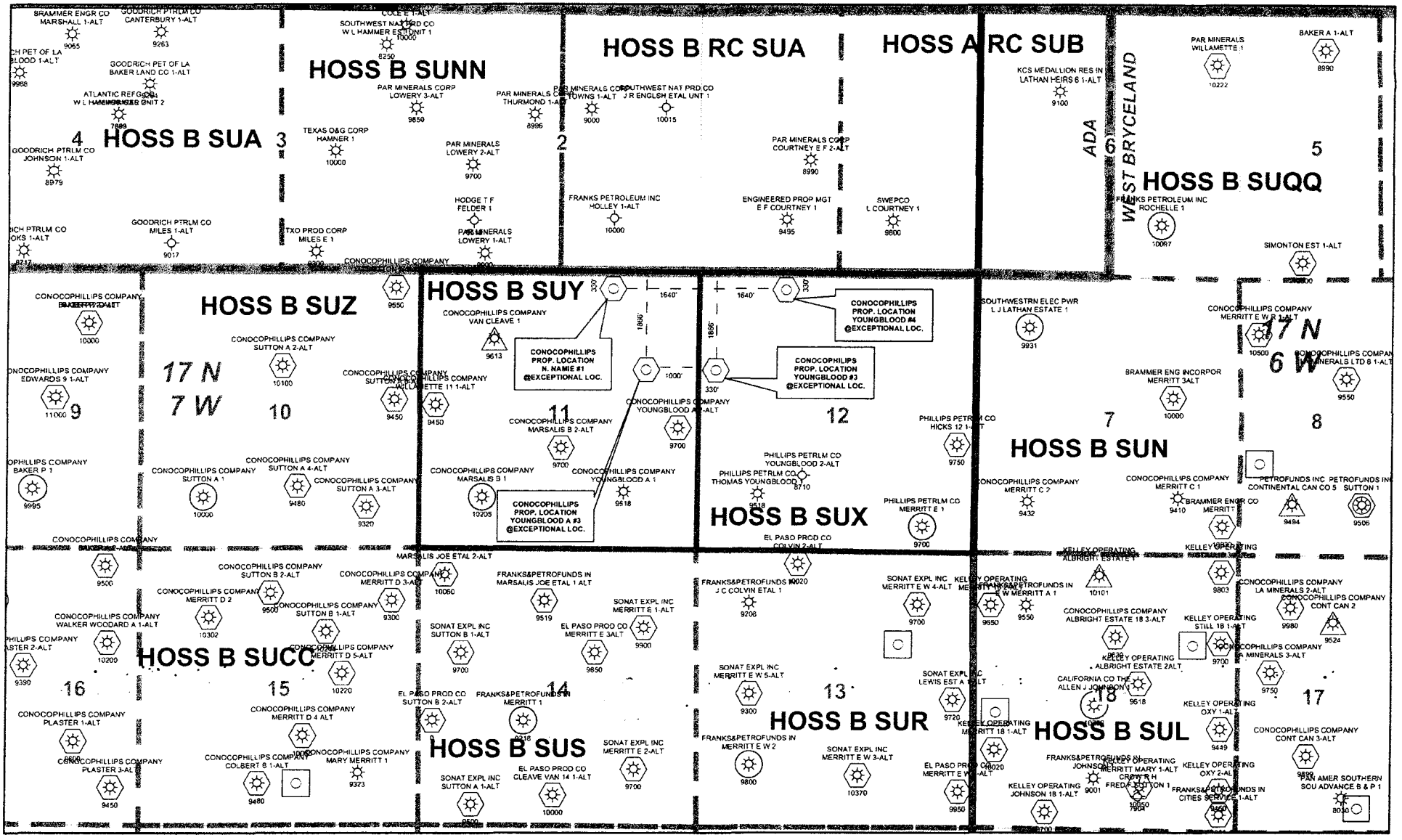

EXHIBIT 1

OPERATOR
WELL NAME
WELL #
TOTAL DEPTH

UNIT WELL
ALTERNATE WELL
SUBSTITUTE UNIT WELL
APPROVED LOCATION

N

2,500 1,250 0 2,500 Feet

1:30,000

ConocoPhillips

WEST BRYCELAND

Bienville Parish, Louisiana

UNIT PLAT

Proposed Alternate Unit Wells At Exceptional Locations For HOSS B SUY (2) & SUX (2)

Author: Phil Hernandez
Map Location/Date: 05/03/2005

Projection: State Plane-1927
North, Louisiana