HARGROVE, SMELLEY & STRICKLAND
(A PROFESSIONAL LAW CORPORATION)
AMERICAN TOWER, SUITE 600
401 MARKET STREET
SHREVEPORT, LOUISIANA 71101-3239

JOSEPH L. HARGROVE, JR.
DAVID L. SMELLEY
PAUL A. STRICKLAND
GLENN L. LANGLEY
LOUISE F. PEARCE

OF COUNSEL
WILLIAM G. CONLY

THOMAS J. WYATT (1942-1996)

MAILING ADDRESS
POST OFFICE BOX 59
SHREVEPORT, LOUISIANA 71161-0059
TELEPHONE (318) 429-7200
TELECOPIER (318) 429-7201

June 13, 2005

Honorable James H. Welsh
Commissioner of Conservation
State of Louisiana
Post Office Box 44275
Baton Rouge, Louisiana 70804-4275

Re: APPLICATION FOR PUBLIC HEARING.

Hosston Formation, Reservoir A; and Cotton Valley Formation, Reservoir A; BETHANY-LONGSTREET FIELD, DeSoto Parish, Louisiana.

Dear Sir:

EL PASO PRODUCTION COMPANY ("Applicant") hereby respectfully applies for a public hearing to consider evidence relative to the issuance of Orders pertaining to the following matters relating to the Hosston Formation, Reservoir A, and to the Cotton Valley Formation, Reservoir A, in the Bethany-Longstreet Field, DeSoto Parish, Louisiana:

1. To authorize Applicant to drill, designate and utilize one (1) alternate unit well each for HOSS RA SUII, HOSS RA SU51, HOSS RA SUDD, HOSS RA SU11, CV RA SUEE and CV RA SULL, at the locations shown on the attached plats.

2. To recognize that the eight (8) alternate unit wells previously drilled within CV RA SUEE pursuant to Office of Conservation Order No. 289-J-4, 289-J-5, 289-J-6, 289-J-7, 289-J-10 and 289-J-12, are completed in the Hosston Formation, Reservoir A, and to confirm these wells as alternate unit wells for HOSS RA SU51, said wells being located as shown on an attached plat.

3. To approve exceptions to the well location provisions of Office of Conservation Order No. 289-J, effective March 1, 1974 (applicable to the Cotton Valley Formation, Reservoir A), and Office of Conservation Order No. 289-A-g-3, effective October 7, 1977 (applicable to the Hosston Formation, Reservoir A), for the locations of any of the proposed wells, as shown on the attached plats, which do not comply with the well location provisions contained in such Orders.

4. To find that each of the proposed alternate unit wells is necessary to efficiently and economically drain a portion of the hydrocarbons underlying the unit on which it is proposed to be drilled which cannot be efficiently and economically drained by any existing well on such unit.

5. To permit the Operator of the units on which these alternate unit wells are proposed to be drilled to produce the allowables assigned to such units from either the unit well, any alternate unit well, or from any combination of such wells, at the option of the Operator.

6. To permit Applicant to combine downhole production from the Cotton Valley Formation, Reservoir A, with production from the Hosston Formation, Reservoir A, in any well located on CV RA SUEE and HOSS RA SU51 in which the ownership interests in these units are identical.

7. To consider such other matters as may be appropriate and justified by the evidence presented at the hearing.

dls/app/bethany42.application.wpd

The Hosston Formation, Reservoir A, in the Bethany-Longstreet Field, DeSoto Parish, Louisiana, was initially defined in Office of Conservation Order No. 289, effective October 1, 1954, and was further defined in Office of Conservation Order No. 289-A-g-2, effective April 14, 1977. The Cotton Valley Formation, Reservoir A, in the Bethany-Longstreet Field, DeSoto Parish, Louisiana, was initially defined in Office of Conservation Order No. 289-J, effective March 1, 1974, and was further defined in Office of Conservation Order No. 289-J-1, effective April 14, 1977.

Pertinent data concerning this application is available for inspection at the offices of Louis Gilbert & Associates, Inc., 3636 North Causeway Boulevard, Suite 204, Metairie, Louisiana 70002-7216. Any person wishing to inspect such data should call Mr. Louis Gilbert at (504) 834-8112 during normal business hours in order to arrange a date and time for such inspection. A copy of any such pertinent data which is not otherwise available from the Office of Conservation can be obtained from Applicant at the expense of the requesting party.

As provided by the Revised Rules of Procedure, the subject matter of this application does not require the issuance of a pre-application notice; therefore, no such notice has been issued.

Pursuant to the aforesaid Rules of Procedure, Applicant has made a reasonable effort to obtain the names and addresses of all Interested Owners, Represented Parties and Interested Parties to whom notice of this application is being sent and has attached hereto a list of the names and addresses of such parties. A copy of this letter, and of the five (5) attached plats, is being sent to the District Manager of the Shreveport District of the Office of Conservation and to each of the Interested Owners, Represented Parties and Interested Parties as shown on the attached list.

Applicant will provide for posting of a copy of the Legal Notice of this hearing, and the enclosed plats, at a prominent place in the area affected and will cause publication of the Legal Notice in a newspaper published in the general area of Bethany-Longstreet Field, all in accordance with the Revised Rules of Procedure. Furthermore, Applicant will mail a copy of the Legal Notice to all Interested Owners, Represented Parties and Interested Parties promptly upon receipt of the Legal Notice from the Commissioner.

Finally, enclosed herewith is our check payable to the Office of Conservation covering the application fee.

Yours very truly,

David L. Smelley
-- Attorney for El Paso Production Company

DLS:dp
Enclosures
cc: Mr. Jim Broussard (w/encls.)
Mr. Lew Duff (w/encls.)
Mr. Louis Gilbert (w/encls.)
Interested Owners, Represented Parties
and Interested Parties (w/copy of plats only)

dls/app/bethany42.application.wpd

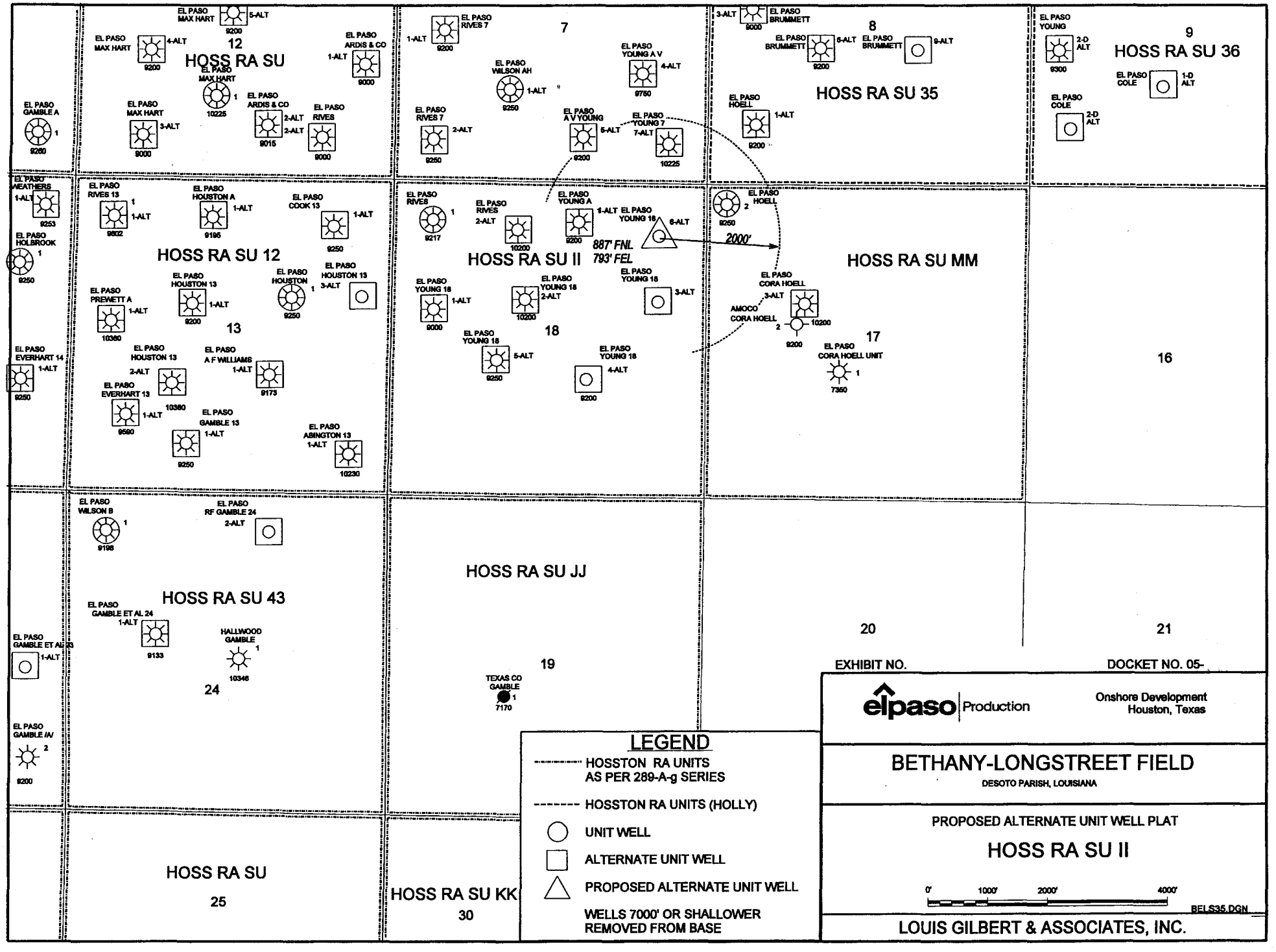
HOSS RA SU
12
HOSS RA SU 12
13
HOSS RA SU II
887' FNL
793' FEL
2000'
7
8
HOSS RA SU 35
9
HOSS RA SU 36
HOSS RA SU MM
16
17
18
HOSS RA SU 43
24
HOSS RA SU JJ
19
20
21
HOSS RA SU
25
HOSS RA SU KK
30
EXHIBIT NO.
DOCKET NO. 05-
elpaso Production
Onshore Development
Houston, Texas
BETHANY-LONGSTREET FIELD
DESOTO PARISH, LOUISIANA
PROPOSED ALTERNATE UNIT WELL PLAT
HOSS RA SU II
0' 1000' 2000' 4000'
BELS35.DGN
LOUIS GILBERT & ASSOCIATES, INC.
LEGEND
HOSSTON RA UNITS AS PER 289-A-g SERIES
HOSSTON RA UNITS (HOLLY)
UNIT WELL
ALTERNATE UNIT WELL
PROPOSED ALTERNATE UNIT WELL
WELLS 7000' OR SHALLOWER REMOVED FROM BASE

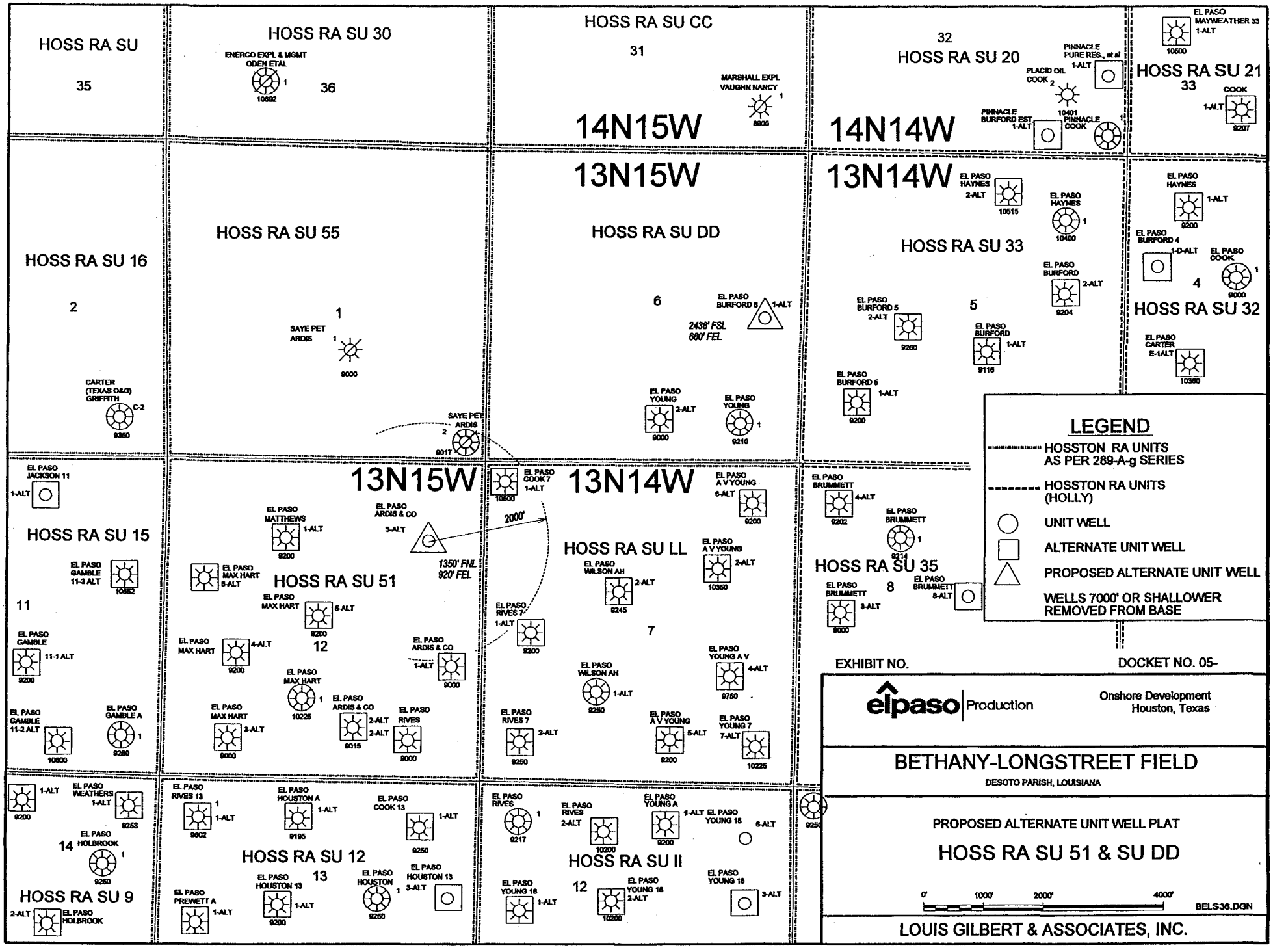
HOSS RA SU
35
HOSS RA SU 30
ENERCO EXPL & MGMT
ODEN ETAL
10692
36
HOSS RA SU CC
31
MARSHALL EXPL.
VAUGHN NANCY
8600
14N15W
32
HOSS RA SU 20
PINNACLE
PURE RES., et al
1-ALT
PLACID OIL
COOK
10401
PINNACLE
BURFORD EST
1-ALT
PINNACLE
COOK
14N14W
EL PASO
MAYWEATHER 33
1-ALT
10500
HOSS RA SU 21
33
COOK
1-ALT
9207
HOSS RA SU 16
2
CARTER
(TEXAS O&G)
GRIFFITH
C-2
9350
HOSS RA SU 55
1
SAYE PET
ARDIS
9000
SAYE PET
ARDIS
9017
13N15W
HOSS RA SU DD
6
EL PASO
BURFORD 6
1-ALT
2438' FSL
660' FEL
EL PASO
YOUNG
2-ALT
9000
EL PASO
YOUNG
9210
13N14W
EL PASO
HAYNES
2-ALT
10515
EL PASO
HAYNES
10400
HOSS RA SU 33
EL PASO
BURFORD
2-ALT
9204
EL PASO
BURFORD 5
2-ALT
9260
5
EL PASO
BURFORD
1-ALT
9116
EL PASO
BURFORD 5
1-ALT
9200
EL PASO
HAYNES
1-ALT
9200
EL PASO
BURFORD 4
1-D-ALT
EL PASO
COOK
9000
4
HOSS RA SU 32
EL PASO
CARTER
E-1ALT
10360
EL PASO
JACKSON 11
1-ALT
HOSS RA SU 15
EL PASO
GAMBLE
11-3 ALT
10852
11
EL PASO
GAMBLE
11-1 ALT
9200
EL PASO
GAMBLE
11-2 ALT
10800
EL PASO
GAMBLE A
9280
13N15W
EL PASO
MATTHEWS
1-ALT
9200
EL PASO
ARDIS & CO
3-ALT
2000'
1350' FNL
920' FEL
EL PASO
MAX HART
8-ALT
HOSS RA SU 51
EL PASO
MAX HART
5-ALT
9200
EL PASO
MAX HART
4-ALT
9200
12
EL PASO
ARDIS & CO
1-ALT
9000
EL PASO
MAX HART
10225
EL PASO
MAX HART
3-ALT
9000
EL PASO
ARDIS & CO
2-ALT
2-ALT
9015
EL PASO
RIVES
9000
13N14W
EL PASO
COOK 7
1-ALT
10500
EL PASO
A V YOUNG
6-ALT
9200
HOSS RA SU LL
EL PASO
WILSON AH
2-ALT
9245
EL PASO
A V YOUNG
2-ALT
10350
EL PASO
RIVES 7
1-ALT
9200
7
EL PASO
WILSON AH
1-ALT
9250
EL PASO
YOUNG A V
4-ALT
9750
EL PASO
RIVES 7
2-ALT
9250
EL PASO
A V YOUNG
5-ALT
9200
EL PASO
YOUNG 7
7-ALT
10225
EL PASO
BRUMMETT
4-ALT
9202
EL PASO
BRUMMETT
1
9214
HOSS RA SU 35
EL PASO
BRUMMETT
3-ALT
9000
8
EL PASO
BRUMMETT
8-ALT
LEGEND
HOSSTON RA UNITS
AS PER 289-A-g SERIES
HOSSTON RA UNITS
(HOLLY)
UNIT WELL
ALTERNATE UNIT WELL
PROPOSED ALTERNATE UNIT WELL
WELLS 7000' OR SHALLOWER
REMOVED FROM BASE
EXHIBIT NO.
DOCKET NO. 05-
elpaso Production
Onshore Development
Houston, Texas
BETHANY-LONGSTREET FIELD
DESOTO PARISH, LOUISIANA
PROPOSED ALTERNATE UNIT WELL PLAT
HOSS RA SU 51 & SU DD
0'
1000'
2000'
4000'
BELS36.DGN
LOUIS GILBERT & ASSOCIATES, INC.
1-ALT
EL PASO
WEATHERS
1-ALT
9253
14
EL PASO
HOLBROOK
9250
HOSS RA SU 9
2-ALT
EL PASO
HOLBROOK
EL PASO
RIVES 13
1
1-ALT
9802
EL PASO
HOUSTON A
1-ALT
9195
EL PASO
COOK 13
1-ALT
9250
HOSS RA SU 12
13
EL PASO
HOUSTON 13
1-ALT
9200
EL PASO
HOUSTON
1
9250
EL PASO
HOUSTON 13
3-ALT
EL PASO
PREWETT A
1-ALT
EL PASO
RIVES
1
9217
EL PASO
RIVES
2-ALT
10200
EL PASO
YOUNG A
1-ALT
9200
EL PASO
YOUNG 18
6-ALT
HOSS RA SU II
12
EL PASO
YOUNG 18
1-ALT
EL PASO
YOUNG 18
2-ALT
10200
EL PASO
YOUNG 18
3-ALT
9250

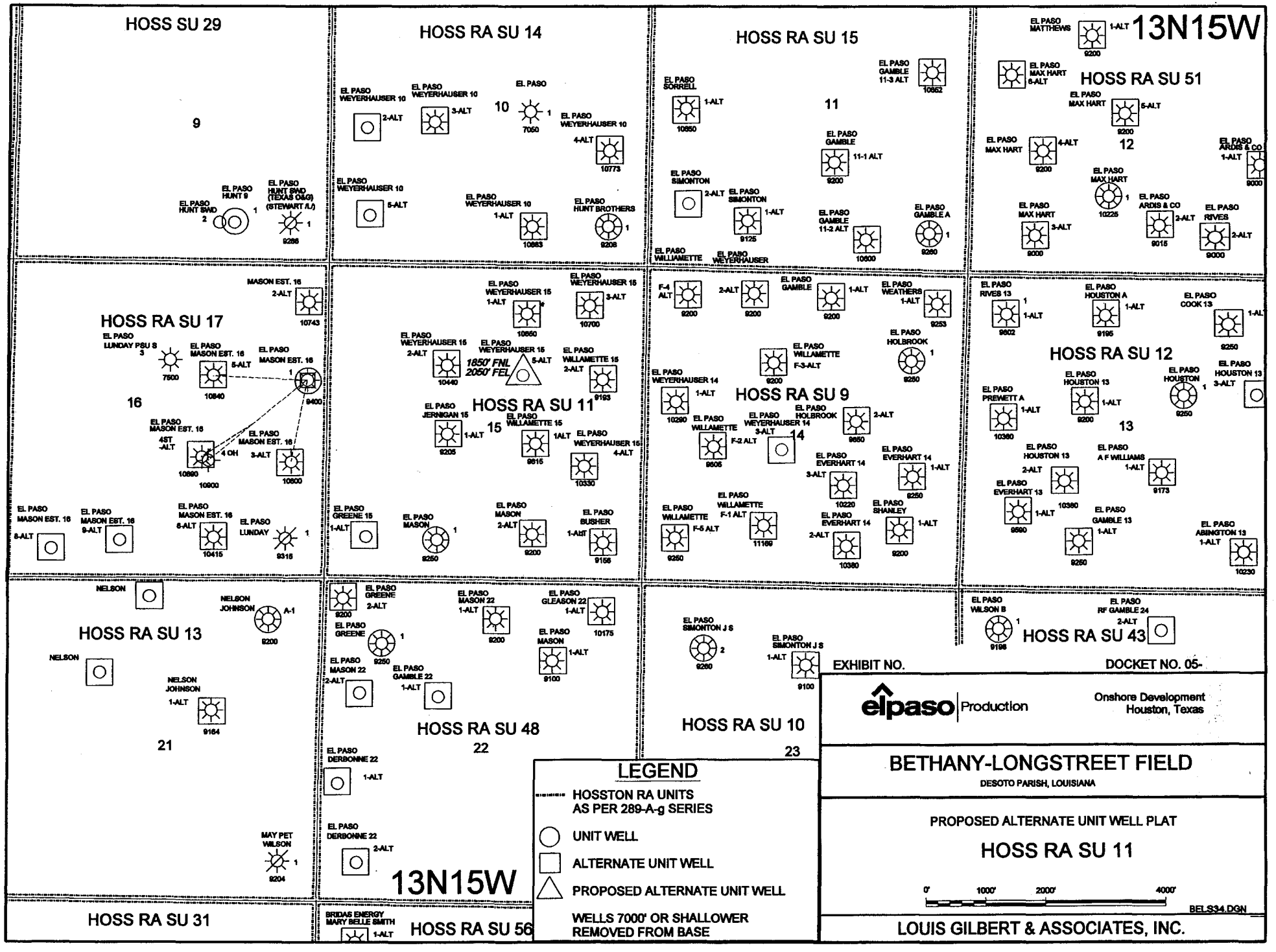
HOSS SU 29
9
EL PASO HUNT 9
EL PASO HUNT SWD
EL PASO HUNT SWD (TEXAS O&G) (STEWART A/)
HOSS RA SU 14
10
EL PASO WEYERHAUSER 10
EL PASO
EL PASO HUNT BROTHERS
HOSS RA SU 15
11
EL PASO SORRELL
EL PASO GAMBLE 11-3 ALT
EL PASO GAMBLE 11-1 ALT
EL PASO SIMONTON
EL PASO GAMBLE 11-2 ALT
EL PASO GAMBLE A
EL PASO WILLAMETTE
EL PASO WEYERHAUSER
13N15W
EL PASO MATTHEWS
EL PASO MAX HART 6-ALT
HOSS RA SU 51
EL PASO MAX HART
12
EL PASO ARDIS & CO
EL PASO RIVES
HOSS RA SU 17
16
MASON EST. 16
EL PASO LUNDAY PSU S
EL PASO MASON EST. 16
EL PASO LUNDAY
HOSS RA SU 11
15
1850' FNL 2050' FEL
EL PASO WEYERHAUSER 15
EL PASO WILLAMETTE 15
EL PASO JERNIGAN 15
EL PASO GREENE 15
EL PASO MASON
EL PASO BUSHER
HOSS RA SU 9
14
EL PASO WEYERHAUSER 14
EL PASO WILLAMETTE
EL PASO HOLBROOK
EL PASO WEATHERS
EL PASO EVERHART 14
EL PASO SHANLEY
HOSS RA SU 12
13
EL PASO RIVES 13
EL PASO HOUSTON A
EL PASO COOK 13
EL PASO PREWETT A
EL PASO HOUSTON 13
EL PASO HOUSTON
EL PASO A F WILLIAMS
EL PASO EVERHART 13
EL PASO GAMBLE 13
EL PASO ABINGTON 13
HOSS RA SU 13
21
NELSON
NELSON JOHNSON
MAY PET WILSON
HOSS RA SU 48
22
EL PASO GREENE
EL PASO MASON 22
EL PASO GAMBLE 22
EL PASO GLEASON 22
EL PASO DERBONNE 22
13N15W
HOSS RA SU 10
23
EL PASO SIMONTON J S
HOSS RA SU 43
EL PASO WILSON B
EL PASO RF GAMBLE 24
HOSS RA SU 31
HOSS RA SU 56
BRIDAS ENERGY MARY BELLE SMITH
LEGEND
HOSSTON RA UNITS AS PER 289-A-g SERIES
UNIT WELL
ALTERNATE UNIT WELL
PROPOSED ALTERNATE UNIT WELL
WELLS 7000' OR SHALLOWER REMOVED FROM BASE
EXHIBIT NO.
DOCKET NO. 05-
elpaso Production
Onshore Development
Houston, Texas
BETHANY-LONGSTREET FIELD
DESOTO PARISH, LOUISIANA
PROPOSED ALTERNATE UNIT WELL PLAT
HOSS RA SU 11
0' 1000' 2000' 4000'
BELS34.DGN
LOUIS GILBERT & ASSOCIATES, INC.

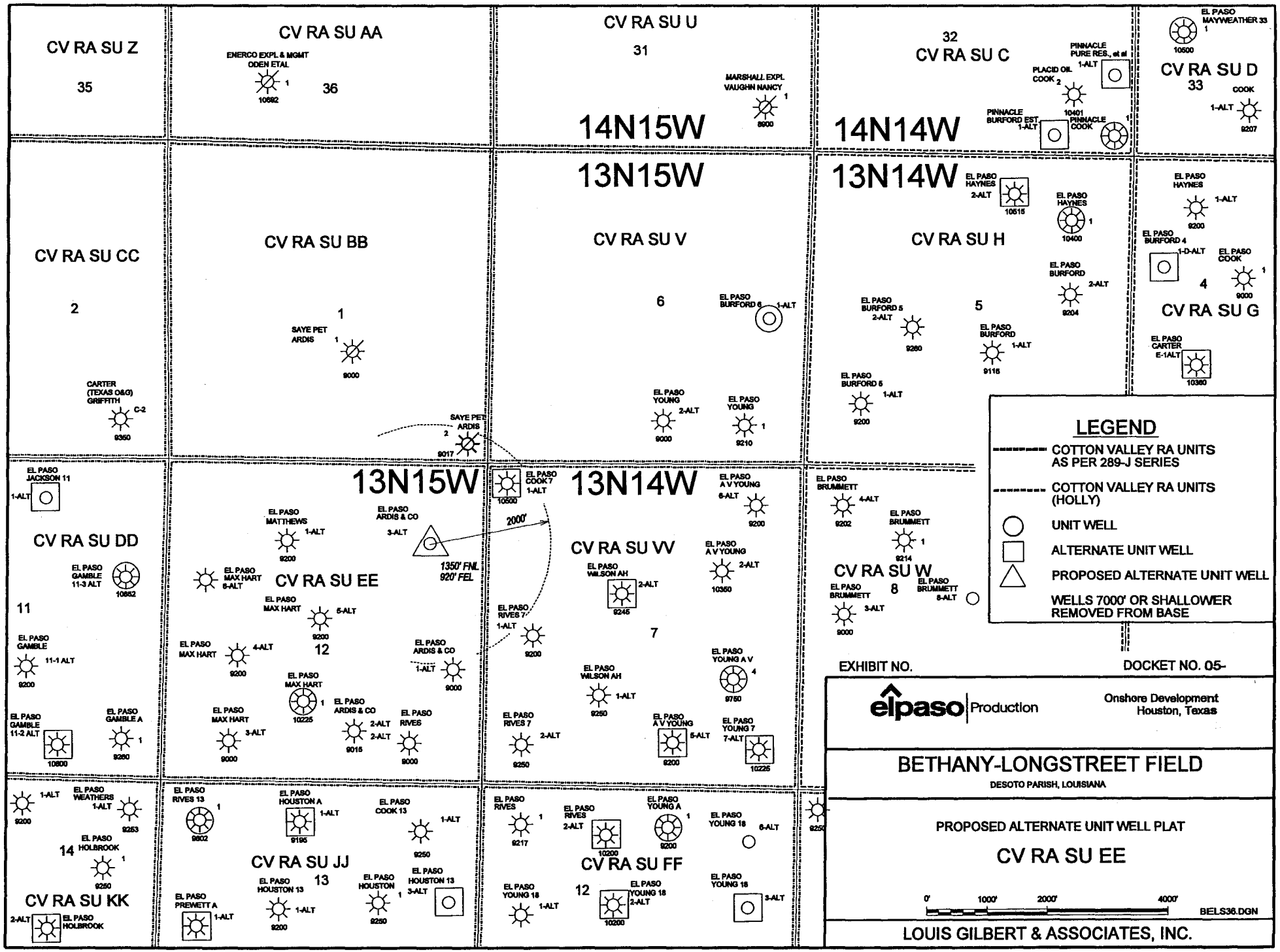
CV RA SU Z
35
CV RA SU AA
ENERCO EXPL & MGMT
ODEN ETAL
1
10682
36
CV RA SU U
31
MARSHALL EXPL
VAUGHN NANCY
1
8600
14N15W
32
CV RA SU C
PINNACLE
PURE RES., et al
1-ALT
PLACID OIL
COOK 2
10401
PINNACLE
BURFORD EST.
1-ALT
PINNACLE
COOK
1
14N14W
EL PASO
MAYWEATHER 33
1
10500
CV RA SU D
33
COOK
1-ALT
9207
CV RA SU CC
2
CARTER
(TEXAS O&G)
GRIFFITH
C-2
9350
CV RA SU BB
1
SAYE PET
ARDIS
1
9000
SAYE PET
ARDIS
2
9017
13N15W
CV RA SU V
6
EL PASO
BURFORD 6
1-ALT
EL PASO
YOUNG
2-ALT
9000
EL PASO
YOUNG
1
9210
13N14W
EL PASO
HAYNES
2-ALT
10515
EL PASO
HAYNES
1
10400
CV RA SU H
5
EL PASO
BURFORD 5
2-ALT
9280
EL PASO
BURFORD
1-ALT
9116
EL PASO
BURFORD
2-ALT
9204
EL PASO
BURFORD 5
1-ALT
9200
EL PASO
HAYNES
1-ALT
9200
EL PASO
BURFORD 4
1-D-ALT
EL PASO
COOK
1
9000
4
CV RA SU G
EL PASO
CARTER
E-1ALT
10360
EL PASO
JACKSON 11
1-ALT
CV RA SU DD
EL PASO
GAMBLE
11-3 ALT
10652
11
EL PASO
GAMBLE
11-1 ALT
9200
EL PASO
GAMBLE
11-2 ALT
10800
EL PASO
GAMBLE A
1
9260
13N15W
EL PASO
MATTHEWS
1-ALT
9200
EL PASO
ARDIS & CO
3-ALT
1350' FNL
920' FEL
EL PASO
MAX HART
6-ALT
CV RA SU EE
EL PASO
MAX HART
5-ALT
9200
12
EL PASO
MAX HART
4-ALT
9200
EL PASO
ARDIS & CO
1-ALT
9000
EL PASO
MAX HART
1
10225
EL PASO
MAX HART
3-ALT
9000
EL PASO
ARDIS & CO
2-ALT
2-ALT
9015
EL PASO
RIVES
9000
EL PASO
COOK 7
1-ALT
10500
2000'
13N14W
EL PASO
A V YOUNG
6-ALT
9200
CV RA SU VV
EL PASO
A V YOUNG
2-ALT
10360
EL PASO
WILSON AH
2-ALT
9245
EL PASO
RIVES 7
1-ALT
9200
7
EL PASO
WILSON AH
1-ALT
9250
EL PASO
YOUNG A V
4
9750
EL PASO
RIVES 7
2-ALT
9250
EL PASO
A V YOUNG
5-ALT
9200
EL PASO
YOUNG 7
7-ALT
10225
EL PASO
BRUMMETT
4-ALT
9202
EL PASO
BRUMMETT
1
9214
CV RA SU W
8
EL PASO
BRUMMETT
3-ALT
9000
EL PASO
BRUMMETT
6-ALT
1-ALT
9200
EL PASO
WEATHERS
1-ALT
9253
14
EL PASO
HOLBROOK
1
9250
CV RA SU KK
2-ALT
EL PASO
HOLBROOK
EL PASO
RIVES 13
1
9602
EL PASO
HOUSTON A
1-ALT
9195
EL PASO
COOK 13
1-ALT
9250
CV RA SU JJ
13
EL PASO
HOUSTON 13
1-ALT
9200
EL PASO
HOUSTON
1
9250
EL PASO
HOUSTON 13
3-ALT
EL PASO
PREWETT A
1-ALT
EL PASO
RIVES
1
9217
EL PASO
RIVES
2-ALT
10200
EL PASO
YOUNG A
1
9200
EL PASO
YOUNG 18
6-ALT
CV RA SU FF
12
EL PASO
YOUNG 18
1-ALT
EL PASO
YOUNG 18
2-ALT
10200
EL PASO
YOUNG 18
3-ALT
9250
LEGEND
COTTON VALLEY RA UNITS AS PER 289-J SERIES
COTTON VALLEY RA UNITS (HOLLY)
UNIT WELL
ALTERNATE UNIT WELL
PROPOSED ALTERNATE UNIT WELL
WELLS 7000' OR SHALLOWER REMOVED FROM BASE
EXHIBIT NO.
DOCKET NO. 05-
elpaso Production
Onshore Development
Houston, Texas
BETHANY-LONGSTREET FIELD
DESOTO PARISH, LOUISIANA
PROPOSED ALTERNATE UNIT WELL PLAT
CV RA SU EE
0'
1000'
2000'
4000'
BELS36.DGN
LOUIS GILBERT & ASSOCIATES, INC.

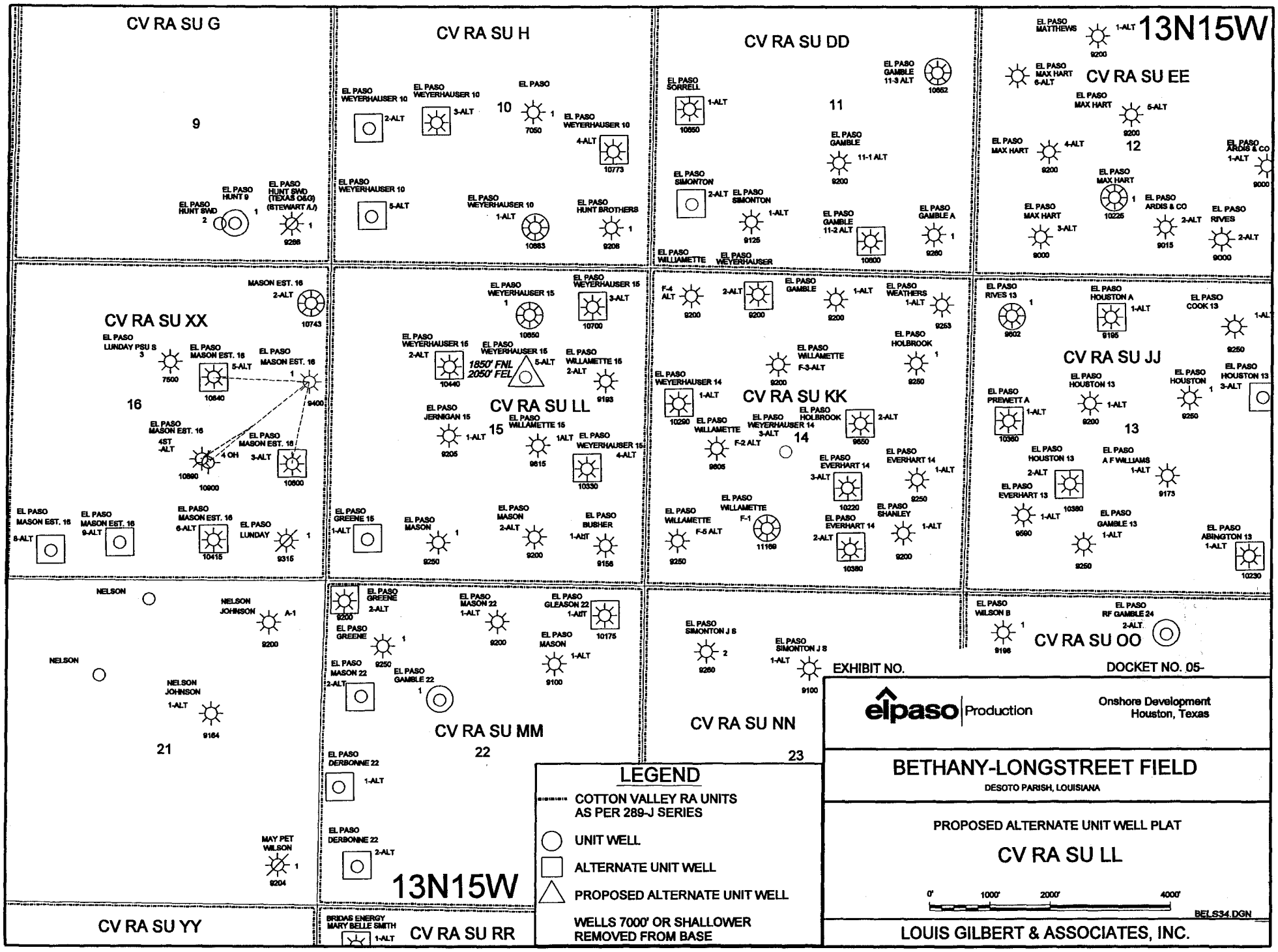
CV RA SU G
9
EL PASO HUNT SWD 2
EL PASO HUNT 9 1
EL PASO HUNT SWD (TEXAS O&G) (STEWART A.) 1
9288
CV RA SU H
10
EL PASO WEYERHAUSER 10 2-ALT
EL PASO WEYERHAUSER 10 3-ALT
EL PASO 1 7050
EL PASO WEYERHAUSER 10 4-ALT 10773
EL PASO WEYERHAUSER 10 5-ALT
EL PASO WEYERHAUSER 10 1-ALT 10683
EL PASO HUNT BROTHERS 1 9208
CV RA SU DD
11
EL PASO SORRELL 1-ALT 10650
EL PASO GAMBLE 11-3 ALT 10652
EL PASO GAMBLE 11-1 ALT 9200
EL PASO SIMONTON 2-ALT
EL PASO SIMONTON 1-ALT 9125
EL PASO GAMBLE 11-2 ALT 10600
EL PASO GAMBLE A 1 9260
EL PASO WILLAMETTE
EL PASO WEYERHAUSER
13N15W
EL PASO MATTHEWS 1-ALT 9200
EL PASO MAX HART 6-ALT
CV RA SU EE
EL PASO MAX HART 5-ALT 9200
EL PASO MAX HART 4-ALT 9200
12
EL PASO ARDIS & CO 1-ALT 9000
EL PASO MAX HART 1 10225
EL PASO ARDIS & CO 2-ALT 9015
EL PASO MAX HART 3-ALT 9000
EL PASO RIVES 2-ALT 9000
CV RA SU XX
16
EL PASO MASON EST. 16 2-ALT 10743
EL PASO LUNDAY PSU S 3 7500
EL PASO MASON EST. 16 5-ALT 10640
EL PASO MASON EST. 16 1 9400
EL PASO MASON EST. 16 4ST -ALT 10990
4 OH
EL PASO MASON EST. 16 3-ALT 10600
10900
EL PASO MASON EST. 16 8-ALT
EL PASO MASON EST. 16 9-ALT
EL PASO MASON EST. 16 6-ALT 10415
EL PASO LUNDAY 1 9315
CV RA SU LL
15
EL PASO WEYERHAUSER 15 1 10650
EL PASO WEYERHAUSER 15 3-ALT 10700
EL PASO WEYERHAUSER 15 2-ALT 10440
EL PASO WEYERHAUSER 15 5-ALT
1850' FNL 2050' FEL
EL PASO WILLAMETTE 15 2-ALT 9193
EL PASO JERNIGAN 15 1-ALT 9205
EL PASO WILLAMETTE 15 1ALT 9615
EL PASO WEYERHAUSER 15 4-ALT 10330
EL PASO GREENE 15 1-ALT
EL PASO MASON 1 9250
EL PASO MASON 2-ALT 9200
EL PASO BUSHER 1-ALT 9156
CV RA SU KK
14
F-4 ALT 9200
EL PASO 2-ALT 9200
EL PASO GAMBLE 1-ALT 9200
EL PASO WEATHERS 1-ALT 9253
EL PASO HOLBROOK 1 9250
EL PASO WILLAMETTE F-3-ALT 9200
EL PASO WEYERHAUSER 14 1-ALT 10290
EL PASO WILLAMETTE F-2 ALT 9605
EL PASO WEYERHAUSER 14 3-ALT
EL PASO HOLBROOK 2-ALT 9650
EL PASO EVERHART 14 3-ALT 10220
EL PASO EVERHART 14 1-ALT 9250
EL PASO WILLAMETTE F-1 11169
EL PASO WILLAMETTE F-5 ALT 9250
EL PASO EVERHART 14 2-ALT 10380
EL PASO SHANLEY 1-ALT 9200
CV RA SU JJ
13
EL PASO RIVES 13 1 9602
EL PASO HOUSTON A 1-ALT 9195
EL PASO COOK 13 1-ALT 9250
EL PASO HOUSTON 13 1-ALT 9200
EL PASO HOUSTON 1 9250
EL PASO HOUSTON 13 3-ALT
EL PASO PREWETT A 1-ALT 10360
EL PASO HOUSTON 13 2-ALT 10360
EL PASO A F WILLIAMS 1-ALT 9173
EL PASO EVERHART 13 1-ALT 9590
EL PASO GAMBLE 13 1-ALT 9250
EL PASO ABINGTON 13 1-ALT 10230
NELSON
NELSON JOHNSON A-1 9200
NELSON
NELSON JOHNSON 1-ALT 9164
21
MAY PET WILSON 1 9204
CV RA SU YY
EL PASO GREENE 2-ALT 9200
EL PASO GREENE 1 9250
EL PASO MASON 22 1-ALT 9200
EL PASO GLEASON 22 1-ALT 10175
EL PASO MASON 1-ALT 9100
EL PASO MASON 22 2-ALT
EL PASO GAMBLE 22 1
CV RA SU MM
22
EL PASO DERBONNE 22 1-ALT
EL PASO DERBONNE 22 2-ALT
13N15W
BRIDAS ENERGY MARY BELLE SMITH 1-ALT
CV RA SU RR
EL PASO SIMONTON J S 2 9260
EL PASO SIMONTON J S 1-ALT 9100
CV RA SU NN
23
EL PASO WILSON B 1 9196
EL PASO RF GAMBLE 24 2-ALT
CV RA SU OO
LEGEND
COTTON VALLEY RA UNITS AS PER 289-J SERIES
UNIT WELL
ALTERNATE UNIT WELL
PROPOSED ALTERNATE UNIT WELL
WELLS 7000' OR SHALLOWER REMOVED FROM BASE
EXHIBIT NO.
DOCKET NO. 05-
elpaso Production
Onshore Development
Houston, Texas
BETHANY-LONGSTREET FIELD
DESOTO PARISH, LOUISIANA
PROPOSED ALTERNATE UNIT WELL PLAT
CV RA SU LL
0' 1000' 2000' 4000'
BELS34.DGN
LOUIS GILBERT & ASSOCIATES, INC.