BLANCHARD WALKER
A TRADITION OF EXCELLENCE SINCE 1917
BLANCHARD, WALKER, O'QUIN & ROBERTS
A PROFESSIONAL LAW CORPORATION

400 Texas Street, Suite 1400
Shreveport, LA 71101
Firm: 318.221.6858
Fax: 318.227.2967
Web: www.bwor.com

Mailing Address:
P.O. Drawer 1126
Shreveport, LA 71163-1126

WM. TIMOTHY ALLEN, III
Direct: 318.934.0217
Email: tallen@bwor.com

July 15, 2005

Honorable James H. Welsh
Commissioner of Conservation
State of Louisiana
Post Office Box 94275
Baton Rouge, Louisiana 70804-9275

RE: HEARING APPLICATION
Hosston (Travis Peak) Formation
Cotton Valley "D" Zone
Lower Cotton Valley Formation, Reservoir A
Sligo Field
Bossier Parish, Louisiana
Our File No. 280109.0302

Dear Sir:

On behalf of HUNT PETROLEUM CORPORATION, application is hereby made for a public hearing to receive evidence concerning the issuance of an order pertaining to the following matters relating to the Hosston (Travis Peak) Formation, Cotton Valley "D" Zone, Lower Cotton Valley Formation, Reservoir A, in the Sligo Field, Bossier Parish, Louisiana:

1. To permit the Applicant to drill, designate and utilize one (1) additional alternate unit wells for HOSS TP SUV and eight (8) additional alternate unit wells and one (1) substitute unit well for HOSS TP SUX, at the locations shown on the plat attached hereto, all in exception to the well spacing provisions of Office of Conservation Order No. 8-B, effective September 1, 1956.

2. To permit the Applicant to drill, designate and utilize one (1) additional alternate unit wells for CV D SUO and nine (9) additional alternate unit wells for CV D SUEE, at the locations shown on the plat attached hereto, all in exception to the well spacing provisions of Office of Conservation Order No. 8-B, effective September 1, 1956.

3. To permit the applicant to drill, designate and utilize two (2) additional alternate unit wells for LCV RA SUS and nine (9) additional alternate unit wells for LCV RA SUX, at the locations shown on the plat attached hereto, all in exception to the well spacing provisions of Order No. 8-K, effective October 16, 1990.

4. To consider such other matters as may be appropriate and justified by the evidence presented at the hearing.

The Hosston (Travis Peak) Zone and the Cotton Valley "D" Zone in the Sligo Field, Bossier Parish, Louisiana, are fully defined in Office of Conservation Order No. 8-B, effective September 1, 1956.

The Lower Cotton Valley Formation, Reservoir A in the Sligo Field, Bossier Parish, Louisiana, was defined in Office of Conservation Order No. 8-K, effective October 16, 1990.

The Rules of Procedure of the Commissioner of Conservation pertaining to the Pre-Application Notice requirements, are not applicable to the hearing requested herein, which requires legal notice of only ten (10) days.

Pertinent data concerning the intended application will be made available for inspection at the offices of the undersigned. Any person wishing to inspect such data should call the undersigned at (318) 221-6858 during normal business hours or write the undersigned at the above address, in order to arrange a date and time for such inspection. A copy of any such pertinent data can be obtained at the expense of the requesting party.

A list of the names and addresses of all Interested Owners, Represented Parties and Interested Parties (as defined in the Rules of Procedure) is attached hereto, and a copy of this notice, with the annexed plats, is being sent to each of such persons. A reasonable effort has been made to determine that the enclosed list includes all of the persons to whom this notice must be sent under the Rules of Procedure.

A check in the amount of $4,530.00 made payable to the Commissioner of Conservation is enclosed herewith as the statutory fee for holding the requested hearing.

This application is being filed in duplicate, and a copy hereof is being sent to Mr. James C. Broussard, Shreveport District Manager of the Office of Conservation and to each Interested Owner, Represented Party and Interested Party whose name is shown on the attached list.

Very truly yours,

BLANCHARD, WALKER, O'QUIN & ROBERTS

By: Wm Timothy Allen III

Wm. Timothy Allen III
Attorneys for Hunt Petroleum Corporation

WTAIII:kml
Enclosures

cc: Mr. James C. Broussard, District Manager
Office of Conservation, Shreveport, La. (w/enclosures)
cc: Interested Owners, Represented Parties
and Interested Parties (w/copy of plats only)

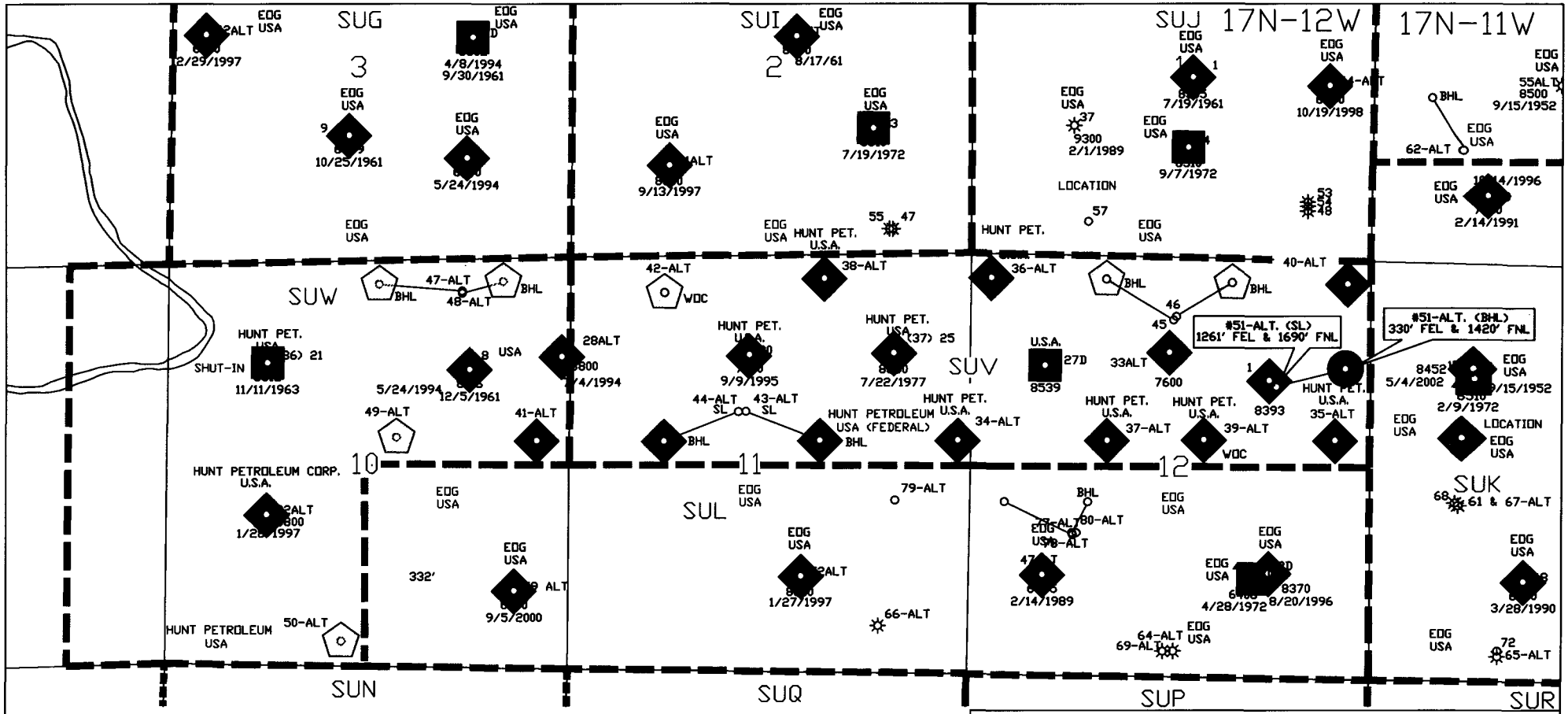

(HOSS TP SUW & TP SUV) PROPOSED ALTERNATE UNIT WELL AT EXCEPTIONAL LOCATION

(HOSS TP) APPROVED ALTERNATE UNIT WELL TO BE DRILLED

(HOSS TP) ALTERNATE UNIT WELL

(HOSS TP) UNIT WELL

(HOSS TP) UNIT OUTLINE

DOCKET NO. 05-
DATE -
EXHIBIT NO. - 1

HUNT PETROLEUM CORPORATION

SLIGO FIELD

BOSSIER PARISH, LOUISIANA

PROPOSED ADDITIONAL ALTERNATE UNIT WELL
AT EXCEPTIONAL LOCATION

HOSS TP SUV

0' 500' 1000' 2000' 3000' 4000'

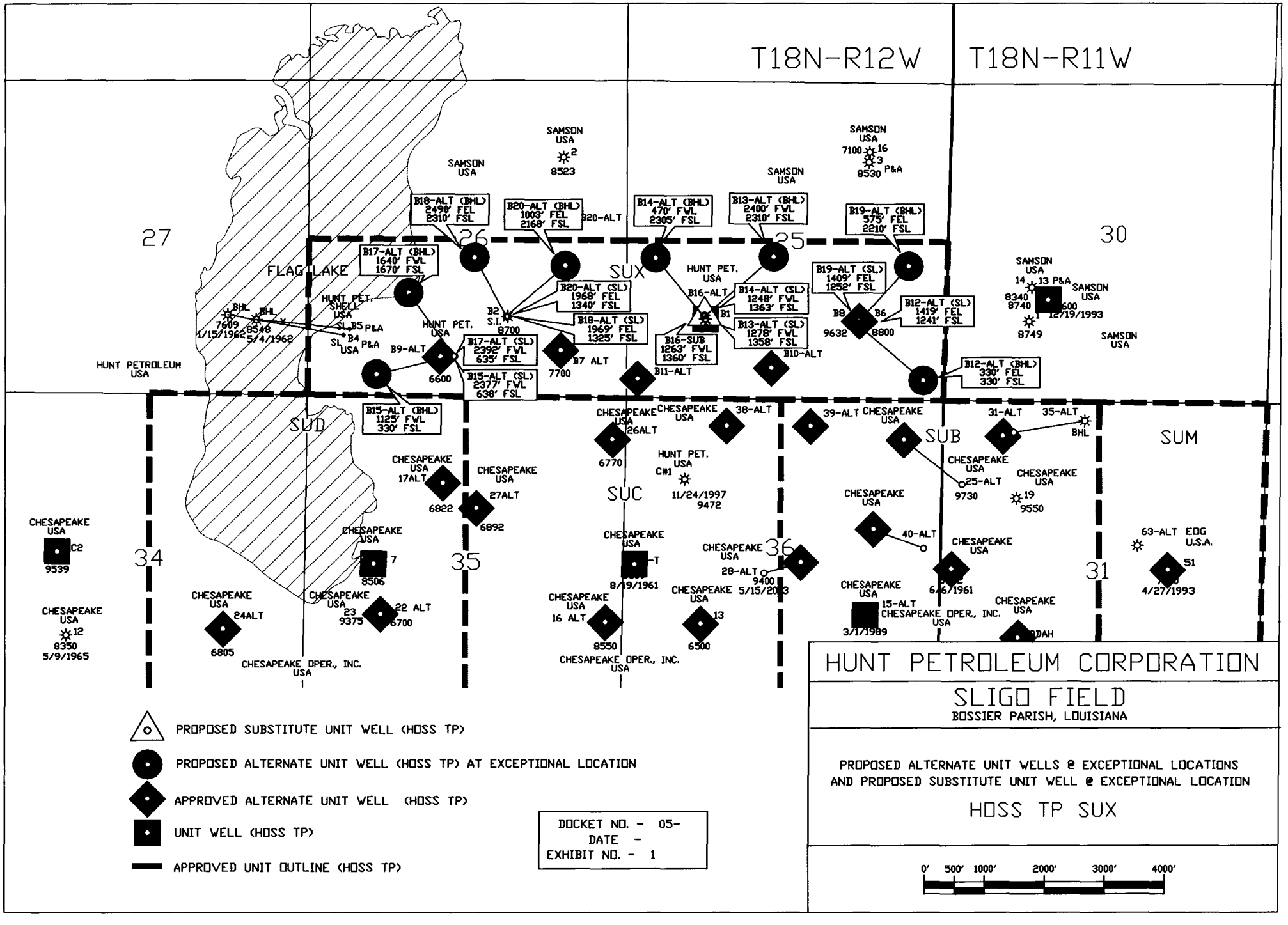

HUNT PETROLEUM CORPORATION

SLIGO FIELD

BOSSIER PARISH, LOUISIANA

PROPOSED ALTERNATE UNIT WELLS @ EXCEPTIONAL LOCATIONS AND PROPOSED SUBSTITUTE UNIT WELL @ EXCEPTIONAL LOCATION

HOSS TP SUX

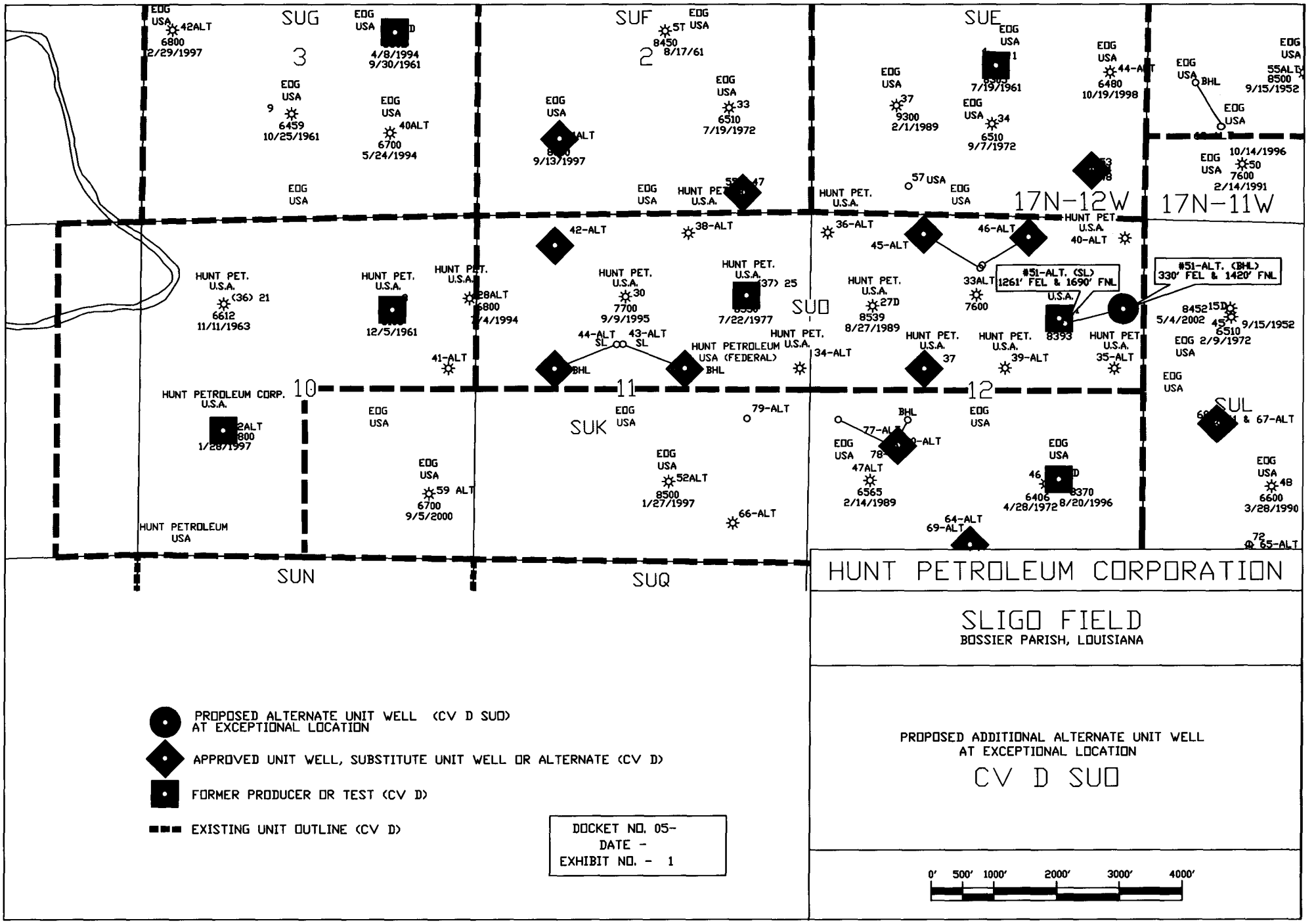
SUG
3
SUF
2
SUE
17N-12W
17N-11W
SUO
SUK
SUN
SUQ
SUL
10
11
12
HUNT PETROLEUM CORPORATION
SLIGO FIELD
BOSSIER PARISH, LOUISIANA
PROPOSED ADDITIONAL ALTERNATE UNIT WELL
AT EXCEPTIONAL LOCATION
CV D SUO
PROPOSED ALTERNATE UNIT WELL (CV D SUO)
AT EXCEPTIONAL LOCATION
APPROVED UNIT WELL, SUBSTITUTE UNIT WELL OR ALTERNATE (CV D)
FORMER PRODUCER OR TEST (CV D)
EXISTING UNIT OUTLINE (CV D)
DOCKET NO. 05-
DATE -
EXHIBIT NO. - 1
#51-ALT. (SL)
1261' FEL & 1690' FNL
#51-ALT. (BHL)
330' FEL & 1420' FNL
0' 500' 1000' 2000' 3000' 4000'

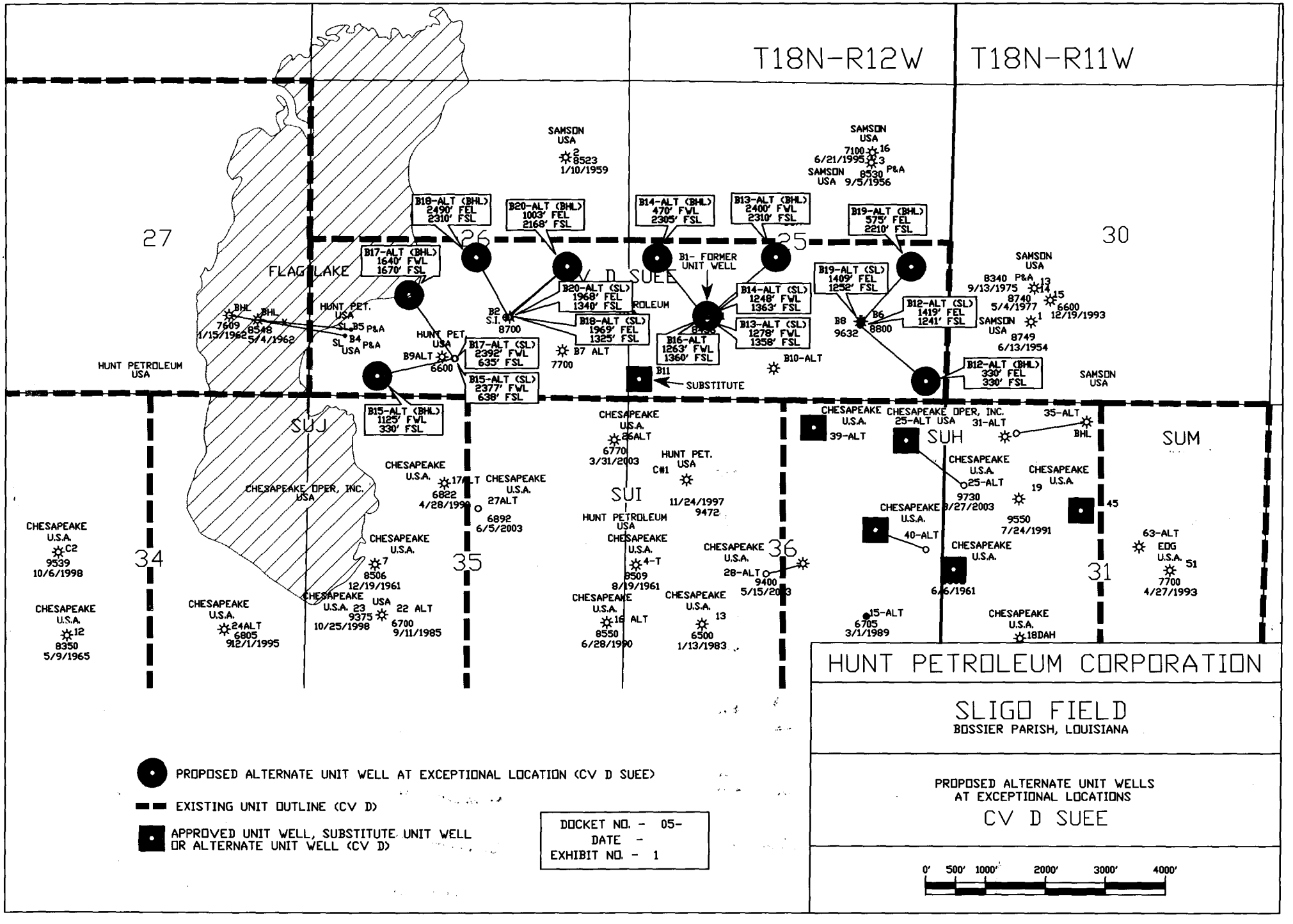

HUNT PETROLEUM CORPORATION

SLIGO FIELD
BOSSIER PARISH, LOUISIANA

PROPOSED ALTERNATE UNIT WELLS
AT EXCEPTIONAL LOCATIONS
CV D SUEE

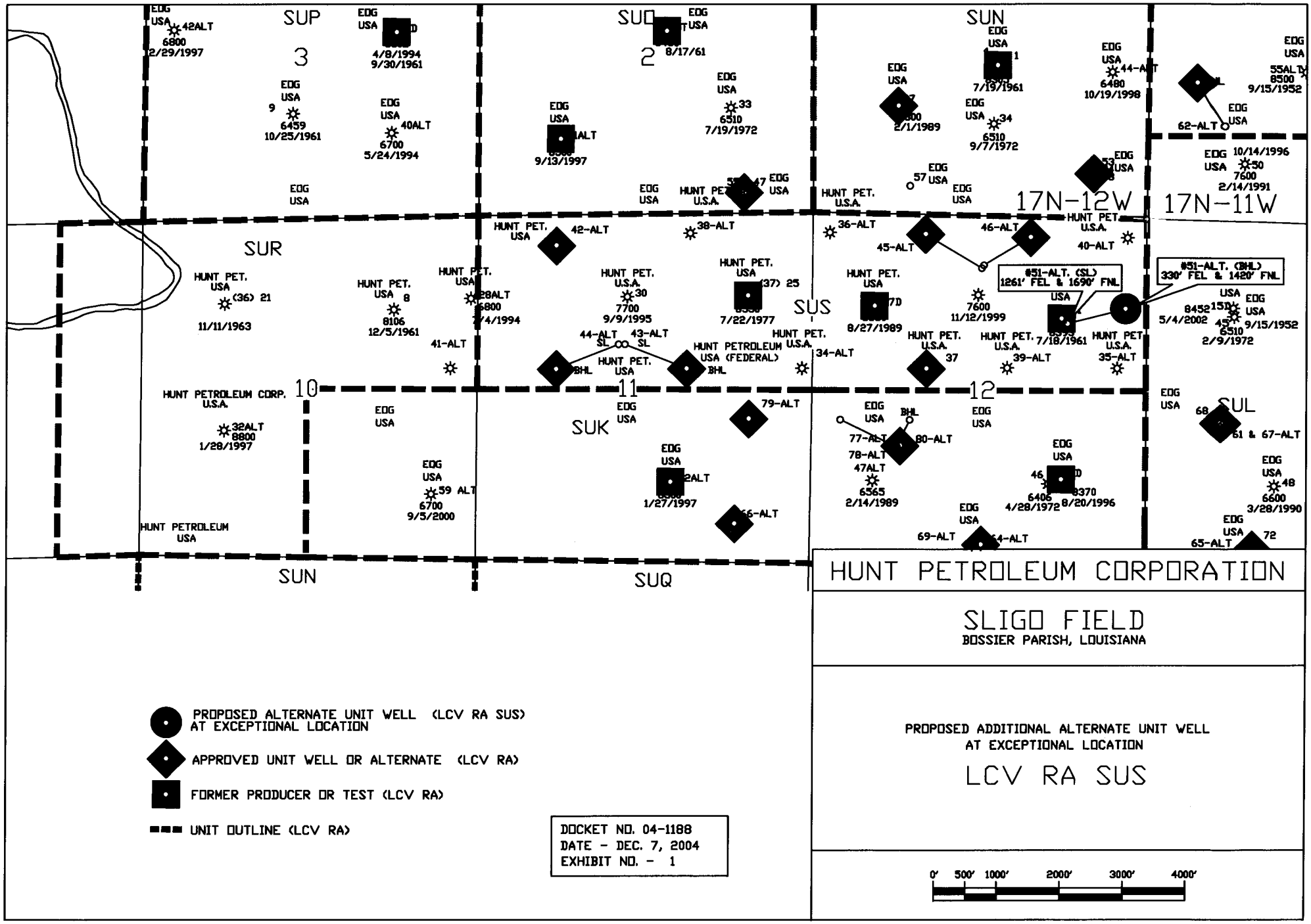
SUP
3
SUO
2
SUN
17N-12W
17N-11W
SUR
10
11
12
SUS
SUK
SUL
SUN
SUQ
#51-ALT. (SL)
1261' FEL & 1690' FNL
#51-ALT. (BHL)
330' FEL & 1420' FNL
HUNT PETROLEUM CORPORATION
SLIGO FIELD
BOSSIER PARISH, LOUISIANA
PROPOSED ADDITIONAL ALTERNATE UNIT WELL
AT EXCEPTIONAL LOCATION
LCV RA SUS
PROPOSED ALTERNATE UNIT WELL (LCV RA SUS)
AT EXCEPTIONAL LOCATION
APPROVED UNIT WELL OR ALTERNATE (LCV RA)
FORMER PRODUCER OR TEST (LCV RA)
UNIT OUTLINE (LCV RA)
DOCKET NO. 04-1188
DATE - DEC. 7, 2004
EXHIBIT NO. - 1
0' 500' 1000' 2000' 3000' 4000'

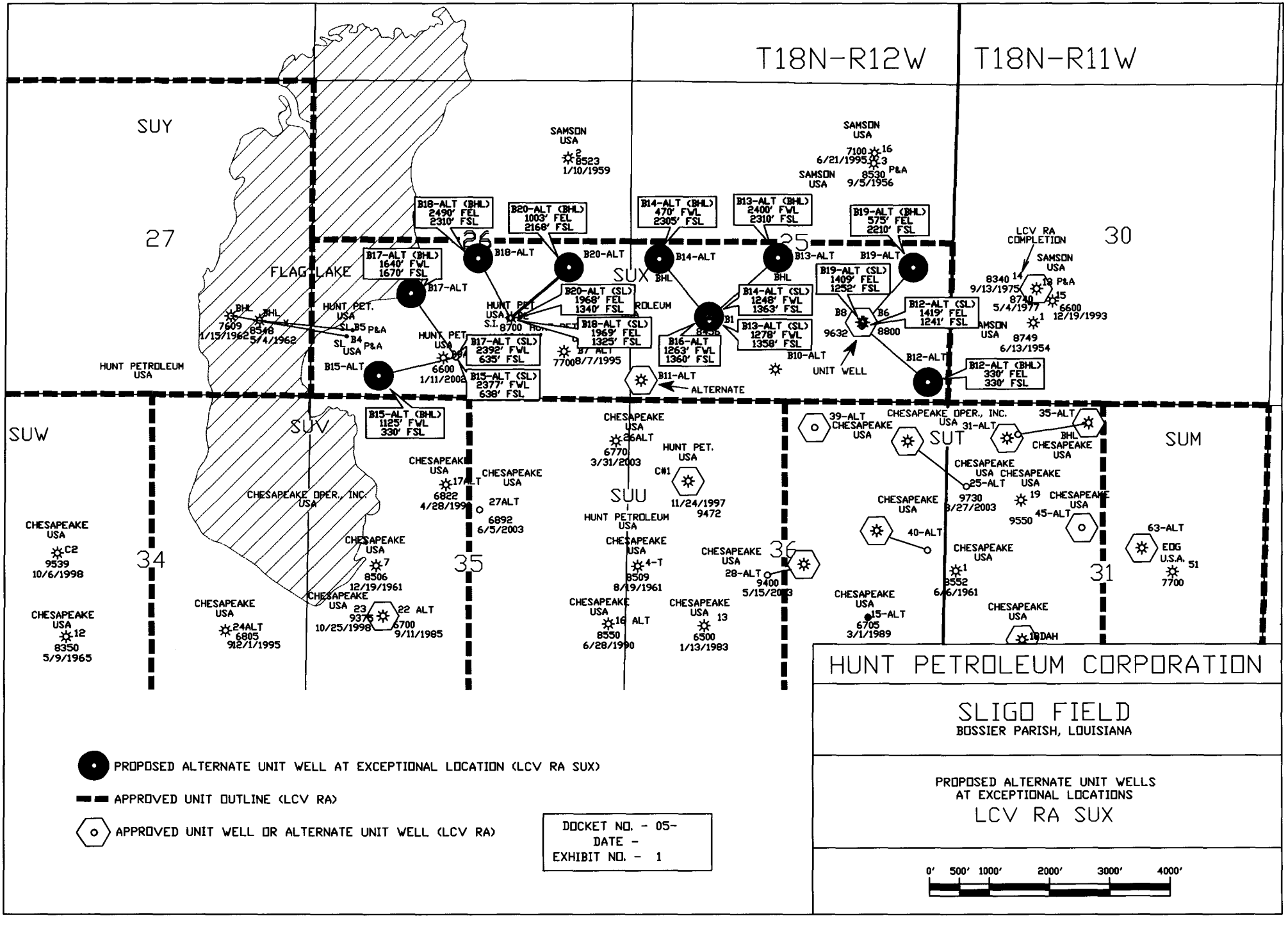
T18N-R12W
T18N-R11W
SUY
27
FLAG LAKE
SUX
SUW
SUV
SUU
SUT
SUM
34
35
36
31
30
B18-ALT (BHL) 2490' FEL 2310' FSL
B20-ALT (BHL) 1003' FEL 2168' FSL
B14-ALT (BHL) 470' FWL 2305' FSL
B13-ALT (BHL) 2400' FWL 2310' FSL
B19-ALT (BHL) 575' FEL 2210' FSL
B17-ALT (BHL) 1640' FWL 1670' FSL
B20-ALT (SL) 1968' FEL 1340' FSL
B18-ALT (SL) 1969' FEL 1325' FSL
B17-ALT (SL) 2392' FWL 635' FSL
B15-ALT (SL) 2377' FWL 638' FSL
B15-ALT (BHL) 1125' FWL 330' FSL
B16-ALT 1263' FWL 1360' FSL
B14-ALT (SL) 1248' FWL 1363' FSL
B13-ALT (SL) 1278' FWL 1358' FSL
B19-ALT (SL) 1409' FEL 1252' FSL
B12-ALT (SL) 1419' FEL 1241' FSL
B12-ALT (BHL) 330' FEL 330' FSL
B11-ALT
ALTERNATE
UNIT WELL
LCV RA COMPLETION
HUNT PETROLEUM USA
HUNT PET. USA
CHESAPEAKE OPER., INC. USA
CHESAPEAKE USA
SAMSON USA
PROPOSED ALTERNATE UNIT WELL AT EXCEPTIONAL LOCATION (LCV RA SUX)
APPROVED UNIT OUTLINE (LCV RA)
APPROVED UNIT WELL OR ALTERNATE UNIT WELL (LCV RA)
DOCKET NO. - 05-
DATE -
EXHIBIT NO. - 1
HUNT PETROLEUM CORPORATION
SLIGO FIELD
BOSSIER PARISH, LOUISIANA
PROPOSED ALTERNATE UNIT WELLS
AT EXCEPTIONAL LOCATIONS
LCV RA SUX
0' 500' 1000' 2000' 3000' 4000'