HARGROVE, SMELLEY & STRICKLAND
(A PROFESSIONAL LAW CORPORATION)
AMERICAN TOWER, SUITE 600
401 MARKET STREET
SHREVEPORT, LOUISIANA 71101-3239

JOSEPH L. HARGROVE, JR.
DAVID L. SMELLEY
PAUL A. STRICKLAND
GLENN L. LANGLEY
LOUISE F. PEARCE
JONATHAN R. RABURN

OF COUNSEL
WILLIAM G. CONLY

THOMAS J. WYATT (1942-1996)

MAILING ADDRESS
POST OFFICE BOX 59
SHREVEPORT, LOUISIANA 71161-0059
TELEPHONE (318) 429-7200
TELECOPIER (318) 429-7201

July 27, 2005

Honorable James H. Welsh
Commissioner of Conservation
State of Louisiana
Post Office Box 44275
Baton Rouge, Louisiana 70804-4275

Re: APPLICATION FOR PUBLIC HEARING.

Hosston A & B Zones, SIBLEY FIELD, Webster Parish, Louisiana.

Dear Sir:

SAMSON CONTOUR ENERGY E&P, L.L.C. ("Applicant"), hereby respectfully applies for a public hearing to consider evidence relative to the issuance of Orders pertaining to the following matters relating to the Hosston A Zone and to the Hosston B Zone in the Sibley Field, Webster Parish, Louisiana:

1. To authorize Applicant to drill, designate and utilize one (1) additional alternate unit well for HOSS A SUB and for HOSS B SUB; one (1) additional alternate unit well for HOSS A SUJ and for HOSS B SUJ; and one (1) additional alternate unit well for HOSS A SUX and for HOSS B SUX; at the locations shown on the attached plats.

2. To approve exceptions to the spacing provisions of Office of Conservation Order No. 148-J, effective February 1, 1972, for any of the proposed wells the location of which, as shown on the attached plats, is not in compliance with those well spacing provisions.

3. To find that each of the proposed alternate unit wells is necessary to efficiently and economically drain a portion of the Hosston A Zone and the Hosston B Zone underlying the unit on which it is proposed to be drilled which cannot be efficiently and economically drained by any existing well on such unit.

4. To consider such other matters as may be appropriate and justified by the evidence presented at the hearing.

The Hosston A and B Zones in Sibley Field, Webster Parish, Louisiana, were defined in Office of Conservation Order No. 148-J, effective February 1, 1972, and the base of the Hosston B Zone as to HOSS B SUJ was redefined in Office of Conservation Order No. 148-J-242, effective January 6, 2004.

dls/app/sibley56.application.wpd

Pertinent data concerning this application is available for inspection at the offices of Mr. Joe B. Adams, 9141 Interline Avenue, Suite 3A, Baton Rouge, Louisiana 70809. Any person wishing to inspect such data should call Mr. Adams at (225) 929-6097 during normal business hours in order to arrange a date and time for such inspection. A copy of any such data which is not otherwise available at the Office of Conservation can be obtained from Applicant at the expense of the requesting party.

As provided by the Revised Rules of Procedure, the subject matter of this application does not require the issuance of a pre-application notice; therefore, no such notice has been issued.

Pursuant to the aforesaid Rules of Procedure, Applicant has made a reasonable effort to obtain the names and addresses of all Interested Owners, Represented Parties and Interested Parties to whom notice of this application is being sent and has attached hereto a list of the names and addresses of such parties. A copy of this letter and of the attached plats is being sent to the District Manager of the Shreveport District of the Office of Conservation and to the Interested Owners, Represented Parties and Interested Parties, as shown on the attached list.

Applicant will provide for posting of a copy of the Legal Notice of this hearing, and the enclosed plats, at a prominent place in the area affected and will cause publication of the Legal Notice in a newspaper published in the general area of Sibley Field, all in accordance with the Revised Rules of Procedure. Furthermore, Applicant will mail a copy of the Legal Notice to all Interested Owners, Represented Parties and Interested Parties promptly upon receipt of the Legal Notice from the Commissioner.

A check payable to the Office of Conservation and covering the application fee is enclosed.

Yours very truly,

David L. Smelley

-- Attorney for Samson Contour Energy E&P, L.L.C.

DLS:dp
Enclosures

cc: Mr. Jim Broussard (w/encls.)
Mr. Dennis Ritter (w/encls.)
Mr. Joe Adams (w/encls.)
Interested Owners, Represented
Parties and Interested Parties (w/plats only)

dls/app/sibley56.application.wpd

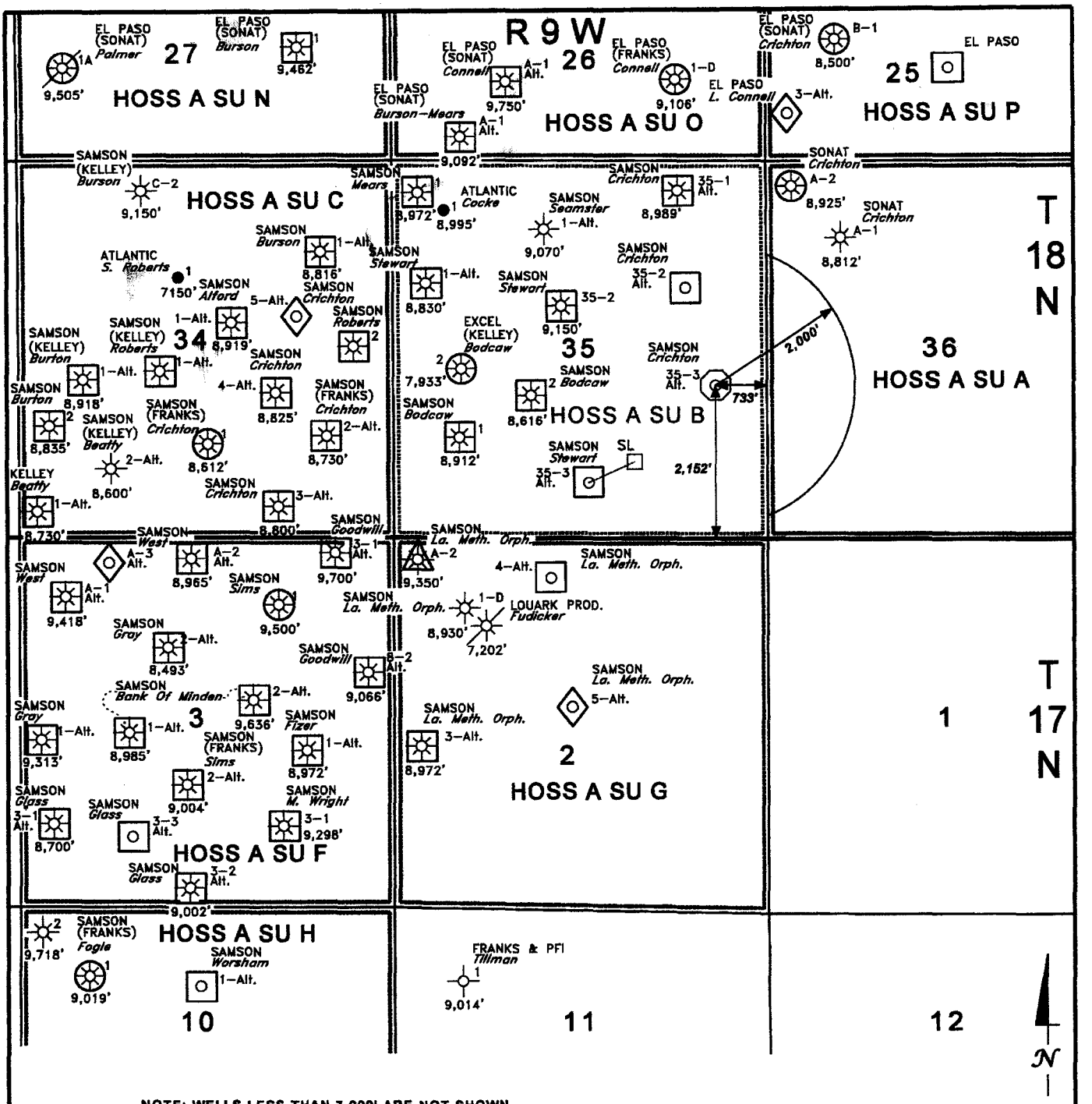

NOTE: WELLS LESS THAN 7,000' ARE NOT SHOWN.

- EXISTING HOSSTON A UNITS
- UNIT WELLS
- APPROVED ALTERNATE UNIT WELL
- SUBSTITUTE UNIT WELL
- PROPOSED ALTERNATE UNIT WELL
- PENDING ALTERNATE UNIT WELL

NOTE: 2,000' RADIUS MEASURED INTO ADJACENT UNITS.

Geo-Draft, Inc.
(504) 836-2882

EXHIBIT No. DOCKET No. 05-

SAMSON CONTOUR ENERGY E&P, LLC

SIBLEY FIELD
WEBSTER PARISH, LOUISIANA

Proposed Alternate Unit Well
Hosston A SU B

Date:

0' 2000' 4000' 6000'

Geology: JOE B. ADAMS

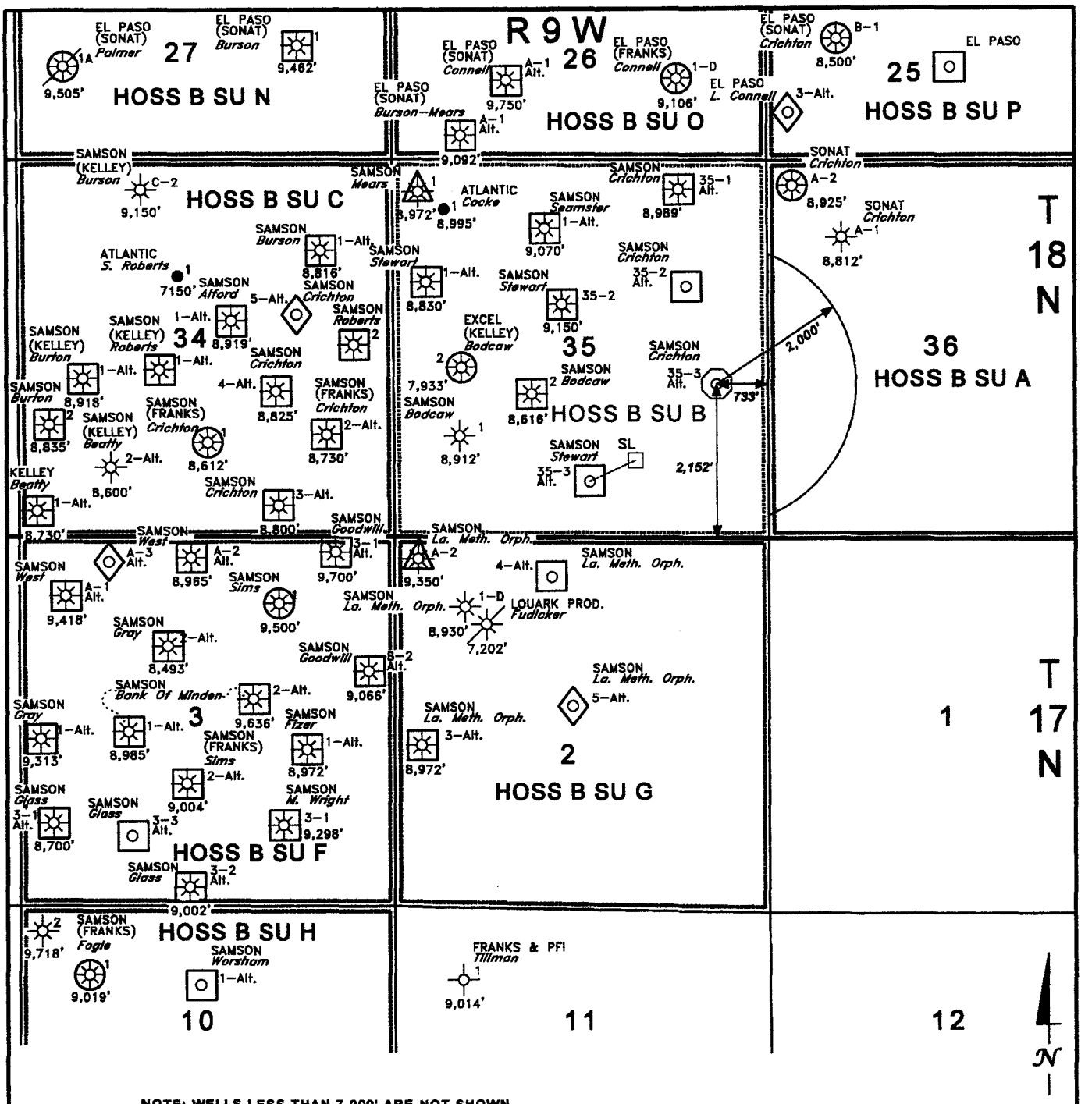

NOTE: WELLS LESS THAN 7,000' ARE NOT SHOWN.

- EXISTING HOSSTON B UNITS
- UNIT WELLS
- APPROVED ALTERNATE UNIT WELL
- SUBSTITUTE UNIT WELL
- PROPOSED ALTERNATE UNIT WELL
- PENDING ALTERNATE UNIT WELL

NOTE: 2,000' RADIUS MEASURED INTO ADJACENT UNITS.

Geo-Draft, Inc.
(504) 836-2882

EXHIBIT No. DOCKET No. 05-

SAMSON CONTOUR ENERGY E&P, LLC

SIBLEY FIELD
WEBSTER PARISH, LOUISIANA

Proposed Alternate Unit Well
Hosston B SU B

Date:

0' 2000' 4000' 6000'

Geology: JOE B. ADAMS

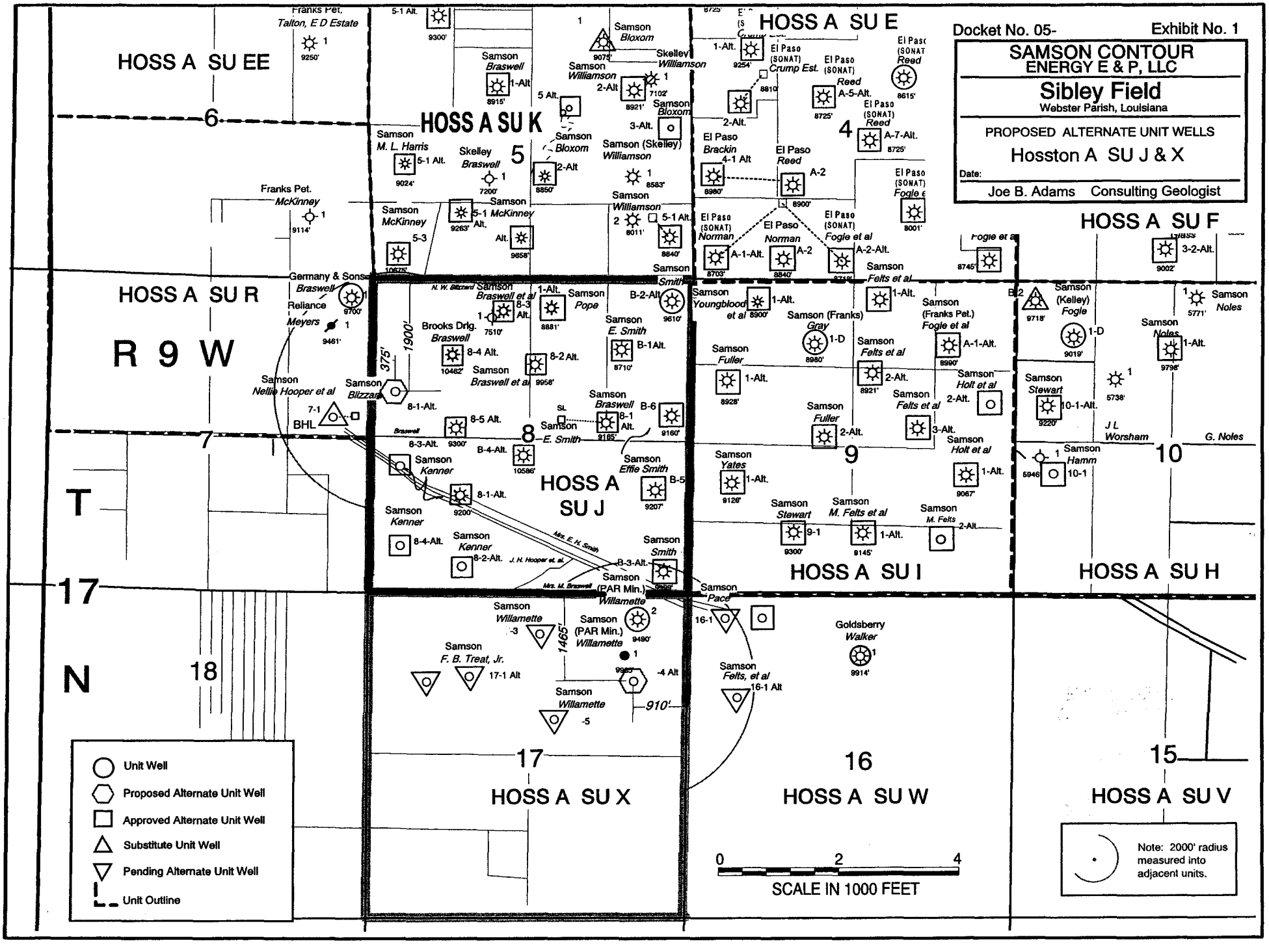
Docket No. 05-
Exhibit No. 1
SAMSON CONTOUR
ENERGY E & P, LLC
Sibley Field
Webster Parish, Louisiana
PROPOSED ALTERNATE UNIT WELLS
Hosston A SU J & X
Date:
Joe B. Adams Consulting Geologist
HOSS A SU EE
HOSS A SU E
HOSS A SU K
HOSS A SU F
HOSS A SU R
HOSS A SU J
HOSS A SU I
HOSS A SU H
HOSS A SU X
HOSS A SU W
HOSS A SU V
R 9 W
T 17 N
6
5
4
7
8
9
10
17
18
16
15
Unit Well
Proposed Alternate Unit Well
Approved Alternate Unit Well
Substitute Unit Well
Pending Alternate Unit Well
Unit Outline
0 2 4
SCALE IN 1000 FEET
Note: 2000' radius measured into adjacent units.

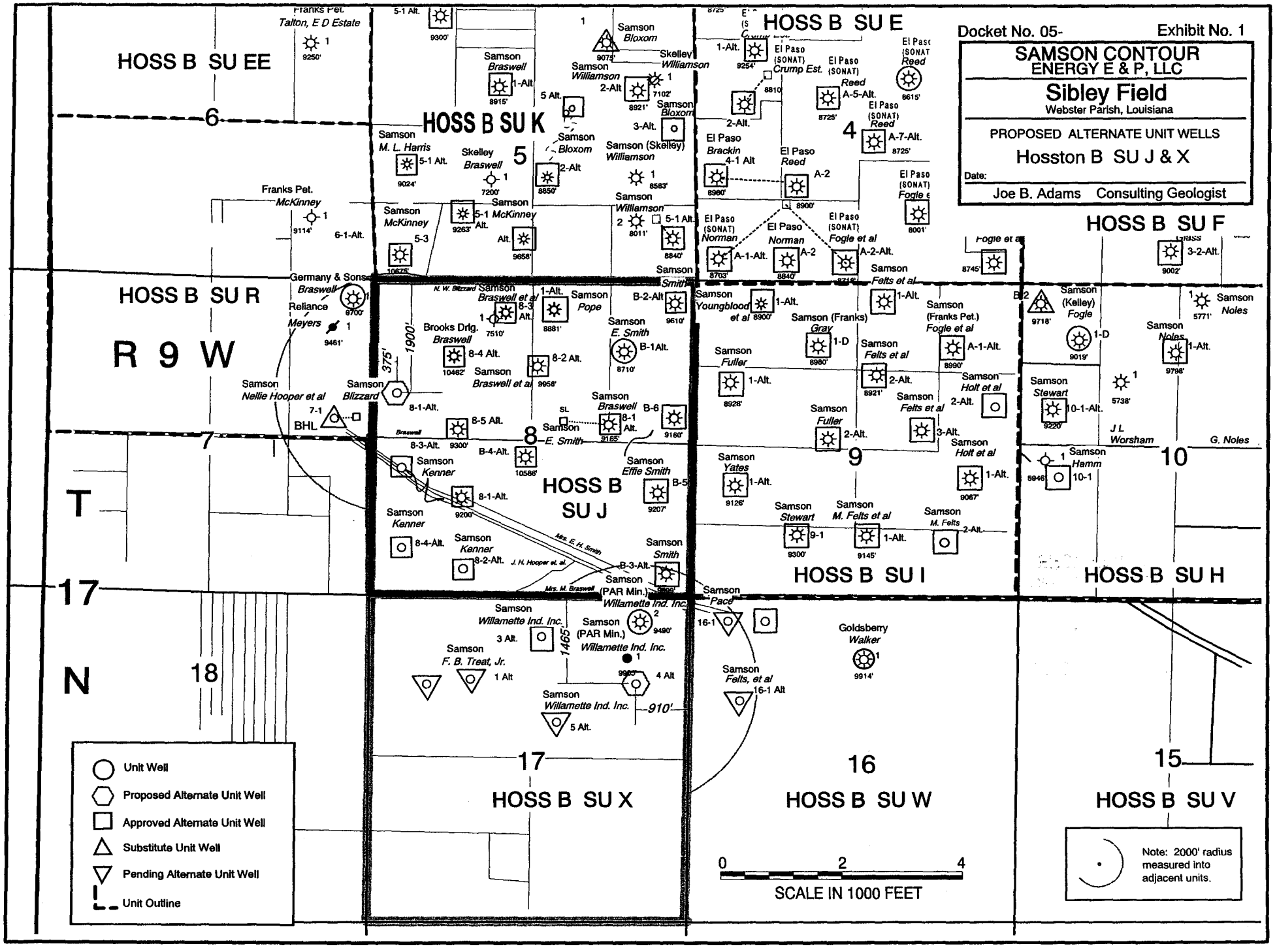
Docket No. 05-
Exhibit No. 1
SAMSON CONTOUR
ENERGY E & P, LLC
Sibley Field
Webster Parish, Louisiana
PROPOSED ALTERNATE UNIT WELLS
Hosston B SU J & X
Date:
Joe B. Adams Consulting Geologist
HOSS B SU EE
HOSS B SU K
HOSS B SU E
HOSS B SU F
HOSS B SU R
HOSS B SU J
HOSS B SU I
HOSS B SU H
HOSS B SU X
HOSS B SU W
HOSS B SU V
R 9 W
T 17 N
Unit Well
Proposed Alternate Unit Well
Approved Alternate Unit Well
Substitute Unit Well
Pending Alternate Unit Well
Unit Outline
0 2 4
SCALE IN 1000 FEET
Note: 2000' radius measured into adjacent units.