HARGROVE, SMELLEY, STRICKLAND & LANGLEY

JOSEPH L. HARGROVE, JR.
DAVID L. SMELLEY
PAUL A. STRICKLAND
GLENN L. LANGLEY
LOUISE F. PEARCE
T. ISSAC HOWELL

OF COUNSEL
WILLIAM G. CONLY

(A PROFESSIONAL LAW CORPORATION)
AMERICAN TOWER, SUITE 600
401 MARKET STREET
SHREVEPORT, LOUISIANA 71101-3239

THOMAS J. WYATT (1942-1996)

MAILING ADDRESS
POST OFFICE BOX 59
SHREVEPORT, LOUISIANA 71161-0059
TELEPHONE (318) 429-7200
TELECOPIER (318) 429-7201

September 28, 2006

Honorable James H. Welsh
Commissioner of Conservation
State of Louisiana
Post Office Box 44275
Baton Rouge, Louisiana 70804-4275

Re: APPLICATION FOR PUBLIC HEARING.

Hosston A & B Zones, SIBLEY FIELD, Webster Parish, Louisiana.

Dear Sir:

SAMSON CONTOUR ENERGY E&P, L.L.C. ("Applicant"), hereby respectfully applies for a public hearing to consider evidence relative to the issuance of Orders pertaining to the following matters relating to the Hosston A Zone and to the Hosston B Zone in the Sibley Field, Webster Parish, Louisiana:

1. To authorize Applicant to drill, designate and utilize two (2) additional alternate unit wells for HOSS A SUB and for HOSS B SUB; one (1) additional alternate unit well for HOSS A SUC and for HOSS B SUC; and one (1) additional alternate unit well for HOSS A SUK and for HOSS B SUK; at the locations shown on the attached plats.

2. To approve exceptions to the spacing provisions of Office of Conservation Order No. 148-J, effective February 1, 1972, for any of the proposed wells the location of which, as shown on the attached plats, is not in compliance with those spacing provisions.

3. To find that each of the proposed alternate unit wells is necessary to efficiently and economically drain a portion of the Hosston A Zone and the Hosston B Zone underlying the unit on which it is proposed to be drilled which cannot be efficiently and economically drained by any existing well on such unit.

4. To consider such other matters as may be appropriate and justified by the evidence presented at the hearing.

The Hosston A and B Zones in Sibley Field, Webster Parish, Louisiana, were defined in Office of Conservation Order No. 148-J, effective February 1, 1972, and the base of the Hosston B Zone as to HOSS B SUK was redefined in Office of Conservation Order No. 148-J-242, effective January 6, 2004.

dls/app/sibley71.application.wpd

Any pertinent data concerning this application will be available for inspection at the offices of Mr. Joe B. Adams, 9141 Interline Avenue, Suite 3A, Baton Rouge, Louisiana 70809. Any person wishing to inspect any such data should call Mr. Adams at (225) 929-6097 during normal business hours in order to arrange a date and time for such inspection. A copy of any such data which is not otherwise available at the Office of Conservation can be obtained from Applicant at the expense of the requesting party.

As provided by the Revised Rules of Procedure, the subject matter of this application does not require the issuance of a pre-application notice; therefore, no such notice has been issued.

Pursuant to the aforesaid Rules of Procedure, Applicant has made a reasonable effort to obtain the names and addresses of all Interested Owners, Represented Parties and Interested Parties to whom notice of this application is being sent and has attached hereto a list of the names and addresses of such parties. A copy of this letter and of the attached plats is being sent to the District Manager of the Shreveport District of the Office of Conservation and to the Interested Owners, Represented Parties and Interested Parties, as shown on the attached list.

Applicant will provide for posting of a copy of the Legal Notice of this hearing, and the enclosed plats, at a prominent place in the area affected and will cause publication of the Legal Notice in a newspaper published in the general area of Sibley Field, all in accordance with the Revised Rules of Procedure. Furthermore, Applicant will mail a copy of the Legal Notice to all Interested Owners, Represented Parties and Interested Parties promptly upon receipt of the Legal Notice from the Commissioner.

A check payable to the Office of Conservation and covering the application fee is enclosed.

Yours very truly,

David L. Smelley

-- Attorney for Samson Contour Energy E&P, L.L.C.

DLS:dp
Enclosures

cc: Mr. Jim Broussard (w/encls.)
Mr. Dennis Ritter (w/encls.)
Mr. Joe Adams (w/encls.)
Interested Owners, Represented
Parties and Interested Parties (w/plats only)

dls/app/sibley71.application.wpd

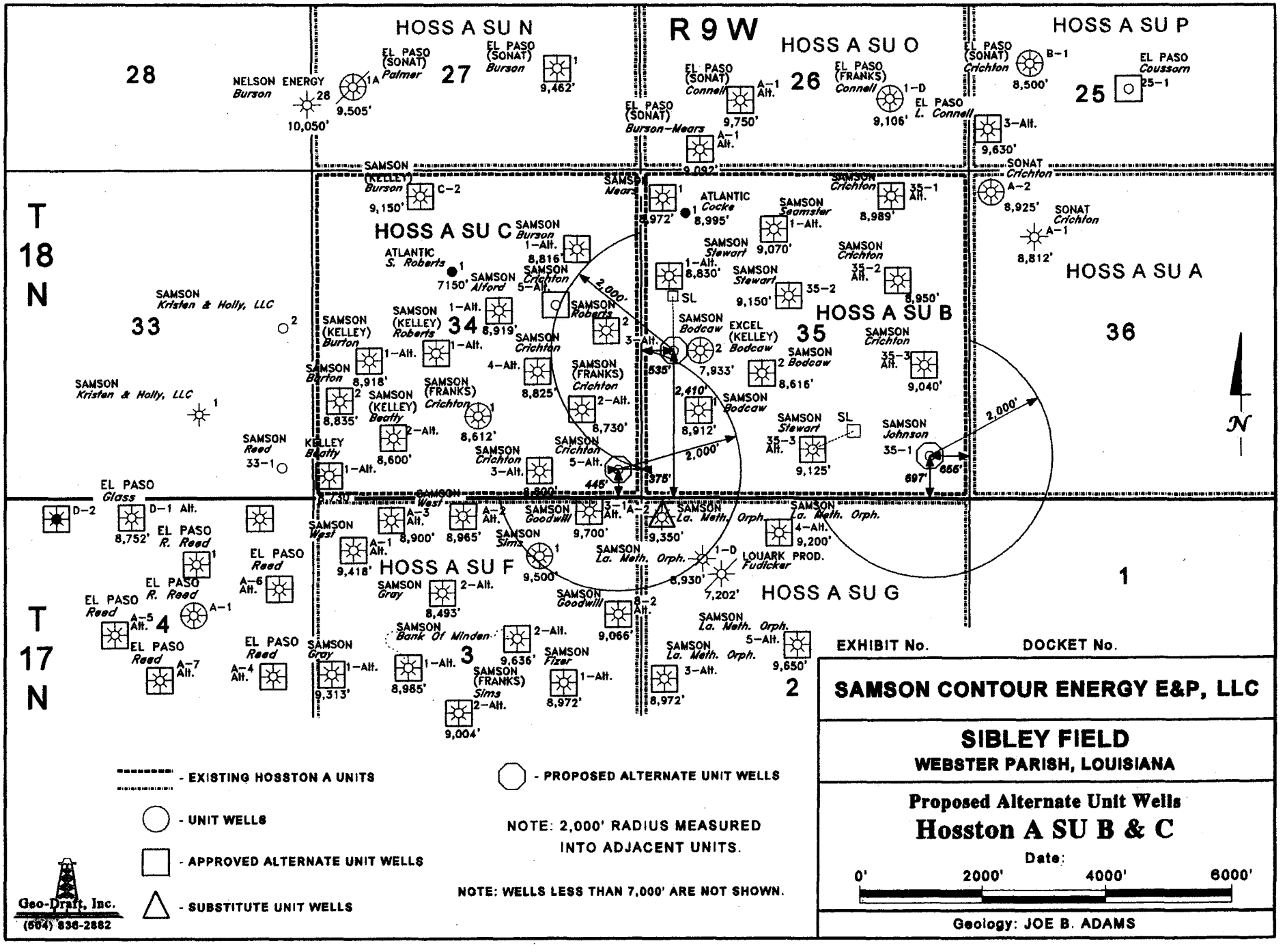

R 9 W
T 18 N
T 17 N
HOSS A SU N
HOSS A SU O
HOSS A SU P
HOSS A SU C
HOSS A SU B
HOSS A SU A
HOSS A SU F
HOSS A SU G
28
27
26
25
33
34
35
36
4
3
2
1
NELSON ENERGY Burson
EL PASO (SONAT) Palmer
EL PASO (SONAT) Burson
EL PASO (SONAT) Connell
EL PASO (FRANKS) Connell
EL PASO L. Connell
EL PASO (SONAT) Burson-Mears
EL PASO (SONAT) Crichton
EL PASO Coussorn
SAMSON (KELLEY) Burson
SAMSON Mears
ATLANTIC Cocke
SAMSON Seamster
SAMSON Crichton
SONAT Crichton
ATLANTIC S. Roberts
SAMSON Burson
SAMSON Alford
SAMSON Crichton
SAMSON Stewart
SAMSON Kristen & Holly, LLC
SAMSON (KELLEY) Roberts
SAMSON Roberts
SAMSON Bodcaw
EXCEL (KELLEY) Bodcaw
SAMSON (KELLEY) Burton
SAMSON Burton
SAMSON (FRANKS) Crichton
SAMSON (KELLEY) Beatty
SAMSON Reed
KELLEY Beatty
SAMSON Johnson
EL PASO Glass
EL PASO R. Reed
EL PASO Reed
SAMSON West
SAMSON Goodwill
SAMSON Sims
SAMSON La. Meth. Orph.
LOUARK PROD. Fudicker
SAMSON Gray
SAMSON Bank Of Minden
SAMSON Fizer
SAMSON (FRANKS) Sims
2,000'
N
EXHIBIT No.
DOCKET No.
SAMSON CONTOUR ENERGY E&P, LLC
SIBLEY FIELD
WEBSTER PARISH, LOUISIANA
Proposed Alternate Unit Wells
Hosston A SU B & C
Date:
0'
2000'
4000'
6000'
Geology: JOE B. ADAMS
- EXISTING HOSSTON A UNITS
- UNIT WELLS
- APPROVED ALTERNATE UNIT WELLS
- SUBSTITUTE UNIT WELLS
- PROPOSED ALTERNATE UNIT WELLS
NOTE: 2,000' RADIUS MEASURED INTO ADJACENT UNITS.
NOTE: WELLS LESS THAN 7,000' ARE NOT SHOWN.
Geo-Draft, Inc.
(504) 836-2882

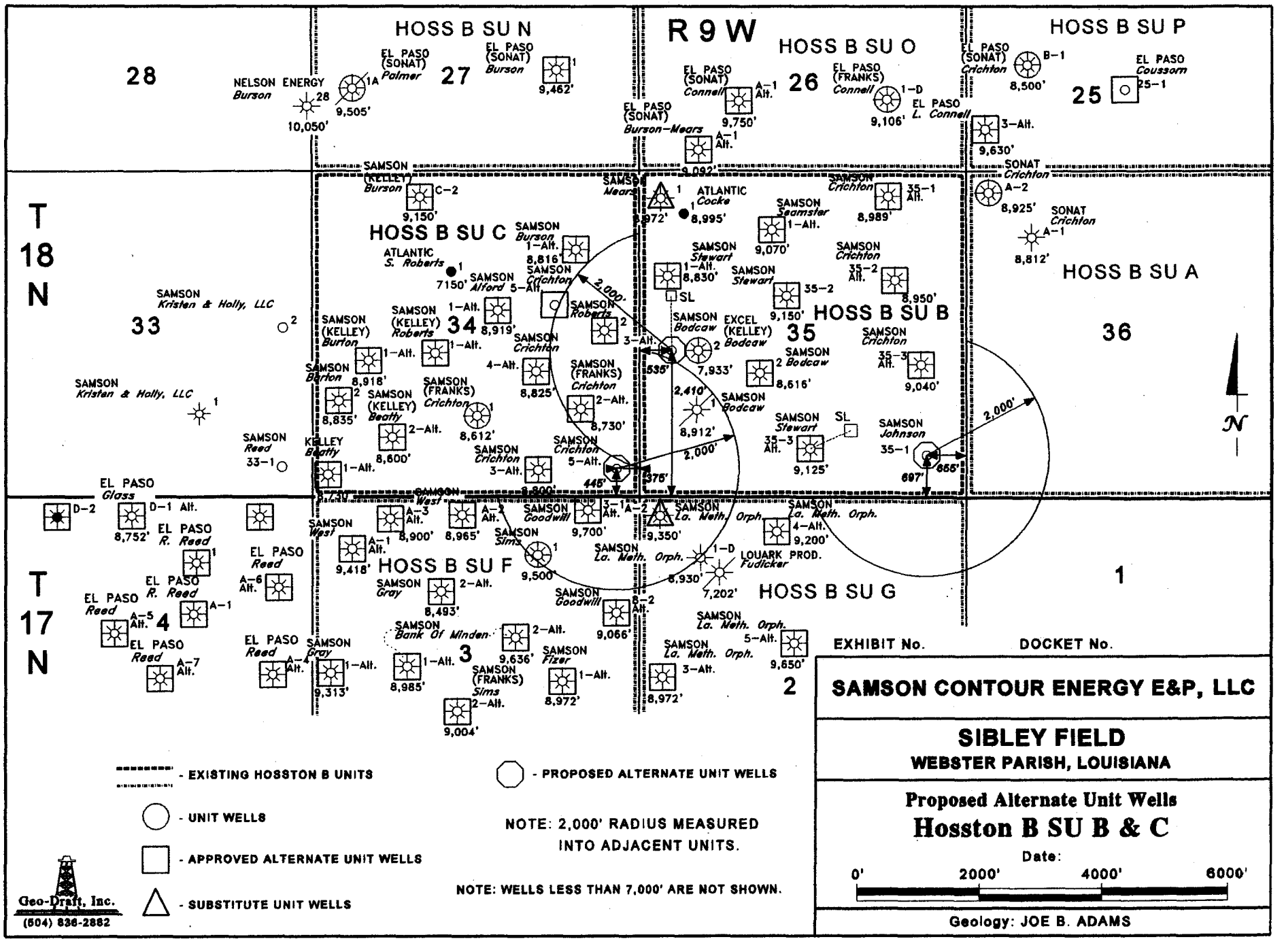

R 9 W
T 18 N
T 17 N
HOSS B SU N
HOSS B SU O
HOSS B SU P
HOSS B SU C
HOSS B SU B
HOSS B SU A
HOSS B SU F
HOSS B SU G
28
27
26
25
33
34
35
36
4
3
2
1
NELSON ENERGY Burson
EL PASO (SONAT) Palmer
EL PASO (SONAT) Burson
EL PASO (SONAT) Connell
EL PASO (FRANKS) Connell
EL PASO L. Connell
EL PASO (SONAT) Burson-Mears
EL PASO (SONAT) Crichton
EL PASO Coussorn
SAMSON (KELLEY) Burson
SAMSON Mears
ATLANTIC Cocke
SAMSON Crichton
SAMSON Seamster
SONAT Crichton
ATLANTIC S. Roberts
SAMSON Burson
SAMSON Alford
SAMSON Stewart
SAMSON Kristen & Holly, LLC
SAMSON (KELLEY) Roberts
SAMSON Roberts
SAMSON Bodcaw
EXCEL (KELLEY) Bodcaw
SAMSON (KELLEY) Burton
SAMSON Burton
SAMSON (FRANKS) Crichton
SAMSON (KELLEY) Beatty
SAMSON Reed
KELLEY Beatty
SAMSON Johnson
EL PASO Glass
EL PASO R. Reed
EL PASO Reed
SAMSON West
SAMSON Goodwill
SAMSON Sims
SAMSON La. Meth. Orph.
LOUARK PROD. Fudicker
SAMSON Gray
SAMSON Bank Of Minden
SAMSON Fizer
SAMSON (FRANKS) Sims
2,000'
N
EXHIBIT No.
DOCKET No.
SAMSON CONTOUR ENERGY E&P, LLC
SIBLEY FIELD
WEBSTER PARISH, LOUISIANA
Proposed Alternate Unit Wells
Hosston B SU B & C
Date:
0'
2000'
4000'
6000'
Geology: JOE B. ADAMS
- EXISTING HOSSTON B UNITS
- UNIT WELLS
- APPROVED ALTERNATE UNIT WELLS
- SUBSTITUTE UNIT WELLS
- PROPOSED ALTERNATE UNIT WELLS
NOTE: 2,000' RADIUS MEASURED INTO ADJACENT UNITS.
NOTE: WELLS LESS THAN 7,000' ARE NOT SHOWN.
Geo-Draft, Inc.
(504) 836-2882

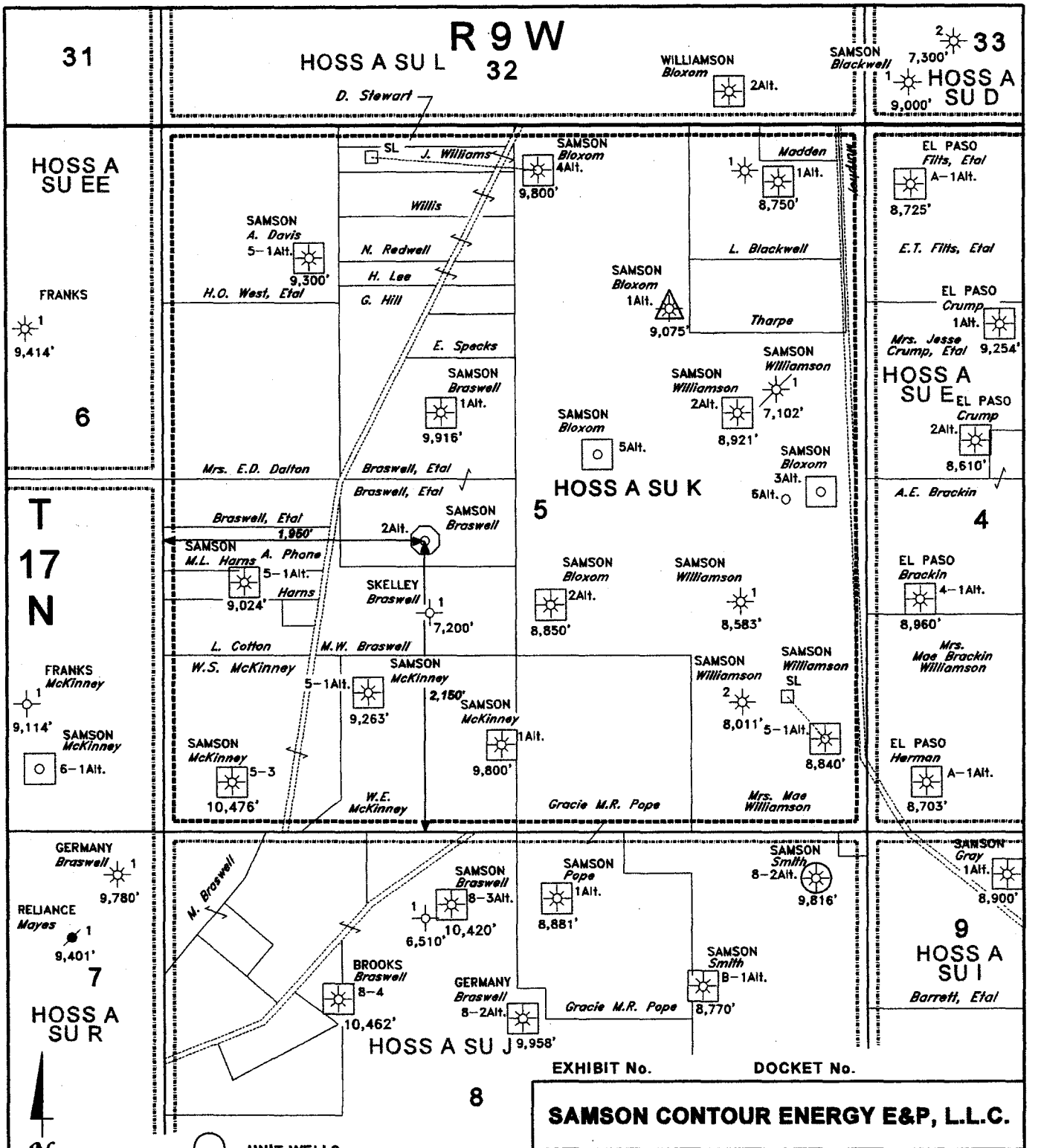
R 9 W
T 17 N
31
32
33
6
5
4
7
8
9
HOSS A SU L
HOSS A SU D
HOSS A SU EE
HOSS A SU E
HOSS A SU K
HOSS A SU R
HOSS A SU J
HOSS A SU I
D. Stewart
J. Williams
Willis
N. Redwell
H. Lee
G. Hill
H.O. West, Etal
E. Specks
Mrs. E.D. Dalton
Braswell, Etal
L. Cotton
W.S. McKinney
M.W. Braswell
W.E. McKinney
Gracie M.R. Pope
Mrs. Mae Williamson
Madden
L. Blackwell
Tharpe
Mrs. Jesse Crump, Etal
E.T. Filts, Etal
A.E. Brackin
Mrs. Mae Brackin Williamson
Barrett, Etal
N. Braswell
SAMSON Bloxom 4Alt. 9,800'
SAMSON A. Davis 5-1Alt. 9,300'
SAMSON Braswell 1Alt. 9,916'
SAMSON Bloxom 5Alt.
SAMSON Bloxom 1Alt. 9,075'
SAMSON Williamson 2Alt. 8,921'
SAMSON Williamson 7,102'
SAMSON Bloxom 3Alt. 5Alt.
SAMSON Braswell 2Alt.
SAMSON M.L. Harns 5-1Alt. 9,024'
SAMSON A. Phone Harns
SKELLEY Braswell 7,200'
SAMSON Bloxom 2Alt. 8,850'
SAMSON Williamson 8,583'
SAMSON McKinney 5-1Alt. 9,263'
SAMSON McKinney 1Alt. 9,800'
SAMSON McKinney 5-3 10,476'
SAMSON Williamson 8,011'
SAMSON Williamson SL 5-1Alt. 8,840'
SAMSON Braswell 8-3Alt. 10,420'
SAMSON Pope 1Alt. 8,881'
SAMSON Smith 8-2Alt. 9,816'
SAMSON Smith 8-1Alt. 8,770'
BROOKS Braswell 8-4 10,462'
GERMANY Braswell 8-2Alt. 9,958'
WILLIAMSON Bloxom 2Alt.
SAMSON Blackwell 7,300'
EL PASO Filts, Etal A-1Alt. 8,725'
EL PASO Crump 1Alt. 9,254'
EL PASO Crump 2Alt. 8,610'
EL PASO Brackin 4-1Alt. 8,960'
EL PASO Herman A-1Alt. 8,703'
SAMSON Gray 1Alt. 8,900'
FRANKS 9,414'
FRANKS McKinney 9,114'
SAMSON McKinney 6-1Alt.
GERMANY Braswell 9,780'
RELIANCE Mayes 9,401'
- UNIT WELLS
- APPROVED ALTERNATE UNIT WELLS
- PROPOSED ALTERNATE UNIT WELL
- SUBSTITUTE UNIT WELLS
- EXISTING HOSSTON B UNITS
Geo-Draft, Inc.
(504) 836-2882
EXHIBIT No.
DOCKET No.
SAMSON CONTOUR ENERGY E&P, L.L.C.
SIBLEY FIELD
WEBSTER PARISH, LOUISIANA
Proposed Alternate Unit Well
Hosston A SU K
Date:
0' 1000' 2000' 3000'
Geology: JOE B. ADAMS

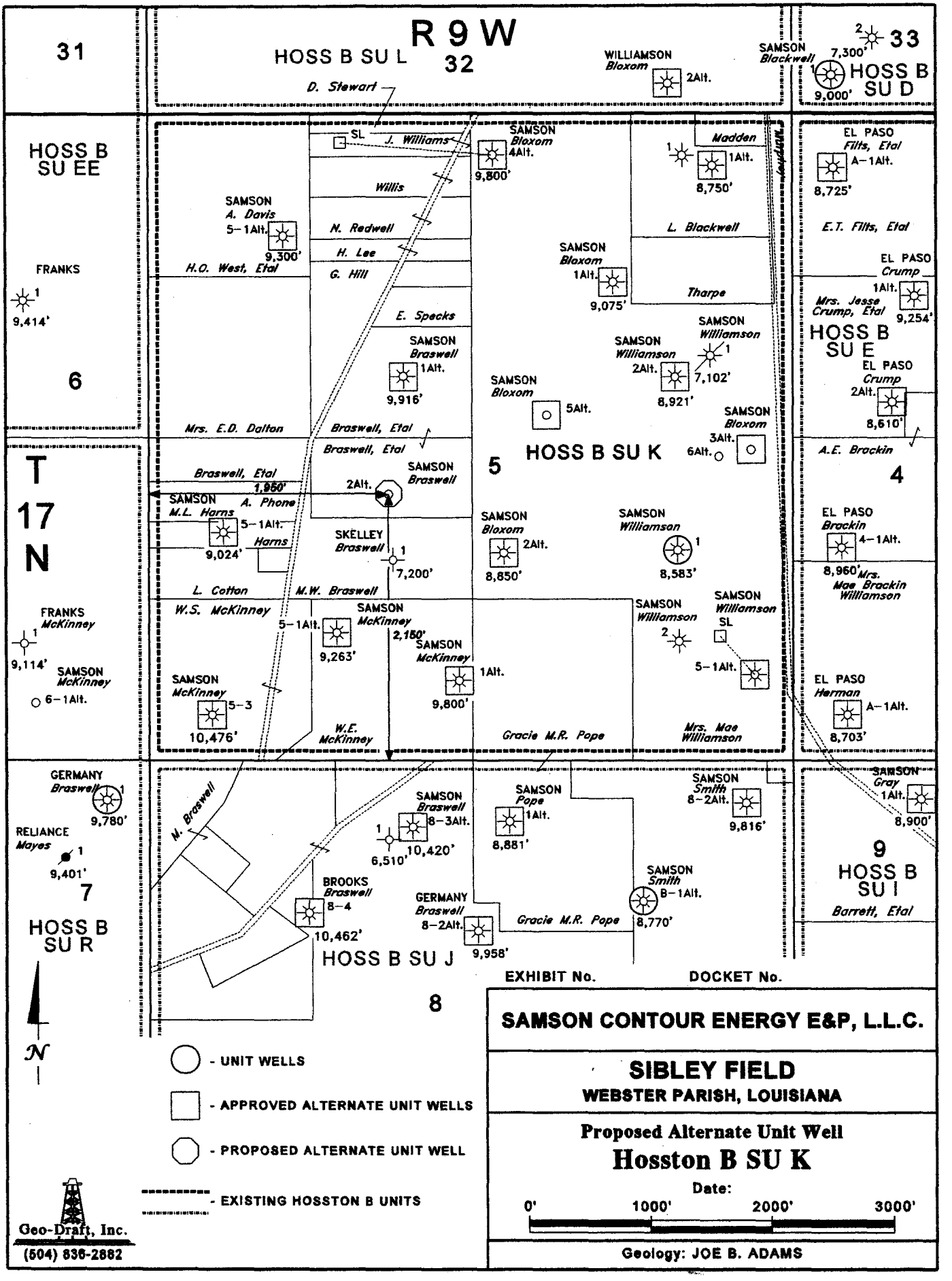
R 9 W
31
32
33
HOSS B SU L
HOSS B SU D
HOSS B SU EE
HOSS B SU E
HOSS B SU K
HOSS B SU R
HOSS B SU J
HOSS B SU I
T 17 N
6
5
4
7
8
9
D. Stewart
WILLIAMSON Bloxom 2Alt.
SAMSON Blackwell 7,300' 9,000'
SL J. Williams
SAMSON Bloxom 4Alt. 9,800'
Madden 1Alt. 8,750'
EL PASO Filts, Etal A-1Alt. 8,725'
E.T. Filts, Etal
Willis
SAMSON A. Davis 5-1Alt. 9,300'
N. Redwell
H. Lee
G. Hill
H.O. West, Etal
L. Blackwell
SAMSON Bloxom 1Alt. 9,075'
Tharpe
EL PASO Crump 1Alt. 9,254'
Mrs. Jesse Crump, Etal
FRANKS 9,414'
E. Specks
SAMSON Braswell 1Alt. 9,916'
SAMSON Williamson 1 7,102'
SAMSON Williamson 2Alt. 8,921'
EL PASO Crump 2Alt. 8,610'
SAMSON Bloxom 5Alt.
SAMSON Bloxom 3Alt. 6Alt.
Mrs. E.D. Dalton
Braswell, Etal
Braswell, Etal
A.E. Brockin
Braswell, Etal 1,950'
SAMSON Braswell 2Alt.
SAMSON M.L. Harns 5-1Alt. 9,024'
A. Phone
Harns
SKELLEY Braswell 7,200'
SAMSON Bloxom 2Alt. 8,850'
SAMSON Williamson 8,583'
EL PASO Brockin 4-1Alt. 8,960'
Mrs. Mae Brockin Williamson
L. Cotton
M.W. Braswell
W.S. McKinney
FRANKS McKinney 9,114'
SAMSON McKinney 6-1Alt.
5-1Alt. 9,263'
SAMSON McKinney 2,150'
SAMSON McKinney 1Alt. 9,800'
SAMSON Williamson 2
SAMSON Williamson SL 5-1Alt.
SAMSON McKinney 5-3 10,476'
W.E. McKinney
Gracie M.R. Pope
Mrs. Mae Williamson
EL PASO Herman A-1Alt. 8,703'
GERMANY Braswell 9,780'
RELIANCE Mayes 9,401'
N. Braswell
SAMSON Braswell 8-3Alt. 10,420'
6,510'
SAMSON Pope 1Alt. 8,881'
SAMSON Smith 8-2Alt. 9,816'
SAMSON Gray 1Alt. 8,900'
BROOKS Braswell 8-4 10,462'
GERMANY Braswell 8-2Alt. 9,958'
Gracie M.R. Pope
SAMSON Smith 8-1Alt. 8,770'
Barrett, Etal
N
- UNIT WELLS
- APPROVED ALTERNATE UNIT WELLS
- PROPOSED ALTERNATE UNIT WELL
- EXISTING HOSSTON B UNITS
Geo-Draft, Inc.
(504) 836-2882
EXHIBIT No.
DOCKET No.
SAMSON CONTOUR ENERGY E&P, L.L.C.
SIBLEY FIELD
WEBSTER PARISH, LOUISIANA
Proposed Alternate Unit Well
Hosston B SU K
Date:
0' 1000' 2000' 3000'
Geology: JOE B. ADAMS