COOK, YANCEY, KING & GALLOWAY
A PROFESSIONAL LAW CORPORATION
333 TEXAS STREET, SUITE 1700
POST OFFICE BOX 22260
SHREVEPORT, LOUISIANA 71120-2260
www.cykg.com

J. William Fleming

Writer's Direct
(318) 227-7724
fleming@cykg.com

TELEPHONE (318) 221-6277
TELECOPIER (318) 227-7850

When calling relative to this matter, refer to file No.1421.

November 15, 2006

Honorable James H. Welsh
Commissioner of Conservation
Office of Conservation
P. O. Box 94275
Baton Rouge, Louisiana 70804-9275

RE: **Hosston (Travis Peak) Formation**
Lower Cotton Valley Formation,
Reservoir A
Sligo Field
Bossier Parish, Louisiana

APPLICATION FOR PUBLIC HEARING

Dear Sir:

EOG Resources, Inc. hereby makes application pursuant to the revised rules of procedure for a public hearing to consider evidence relating to the following matters pertaining to the Hosston (Travis Peak) Formation and the Lower Cotton Valley Formation, Reservoir A, in the Sligo Field, Bossier Parish, Louisiana:

1. To authorize EOG Resources, Inc. to drill, designate and utilize three additional alternate unit wells for HOSS TP SUM and LCV RA SUM two of which are at the exceptional locations shown on the attached plat;

2. To authorize EOG Resources, Inc. to drill, designate and utilize four additional alternate unit wells for HOSS TP SUK and LCV RA SUL at the exceptional locations shown on the attached plat;

3. To authorize EOG Resources, Inc. to drill, designate and utilize an additional alternate unit well for HOSS TP SUL and LCV RA SUK at the exceptional location shown on the attached plat;

4. To establish that the proposed wells are necessary to recover hydrocarbons from each of the units on which they are to be drilled that cannot be efficiently and economically produced from any other well located on these units;

5. To authorize the unit allowable for each of these units to be recovered from the existing wells located on the unit, the proposed additional alternate unit wells, or any combination thereof, at the discretion of the operator; and

6. To consider and cover such other matters as the Commissioner of Conservation may deem appropriate and necessary under the circumstances.

The Hosston (Travis Peak) Formation in the Sligo Field, Bossier Parish, Louisiana, was defined in Office of Conservation Order No. 8-B, effective on and after September 1, 1956.

The Lower Cotton Valley Formation, Reservoir A, in the Sligo Field, Bossier Parish, Louisiana, was defined in Office of Conservation Order No. 8-K, effective on and after October 16, 1990.

Any pertinent data relating to this matter can be obtained at the cost of the requesting party from Mr. Louis F. Gilbert, Louis Gilbert & Associates, Inc., Consulting Geologists, 3636 North Causeway Boulevard, Suite 204, Metairie, Louisiana 70002-7216, telephone number (504) 834-8112.

The list attached to the copy of this application being sent to the Office of Conservation includes the names of all Interested Owners, Represented Parties and Interested Parties known to Applicant after a diligent search. A copy of this application, with plat attached, is being sent to each such party. Pursuant to Office of Conservation regulations, such list of parties is being furnished only to the Commissioner of Conservation and to the District Manager of the Shreveport District of the Office of Conservation; however, the list of parties will be provided to any person requesting a copy of it. Also enclosed is the application fee for this matter.

Yours very truly,

COOK, YANCEY, KING & GALLOWAY

J. William Fleming

JWF:s
Enclosures

cc: Mr. James C. Broussard, District Manager
Interested Owners, Represented Parties
and Interested Parties on Attached List
Mr. Louis Gilbert
Mr. Steve Bryson
Mr. Jerome Ellard

Tyler Division

SLIGO FIELD

BOSSIER PARISH, LOUISIANA

PROPOSED ALTERNATE UNIT WELL

HOSS TP SU K & SU M

DATE: - -06

0' 1000' 2000' 4000'

USA96-102.DGN

LOUIS GILBERT & ASSOCIATES, INC.

EXHIBIT NO. DOCKET NOS. 06-

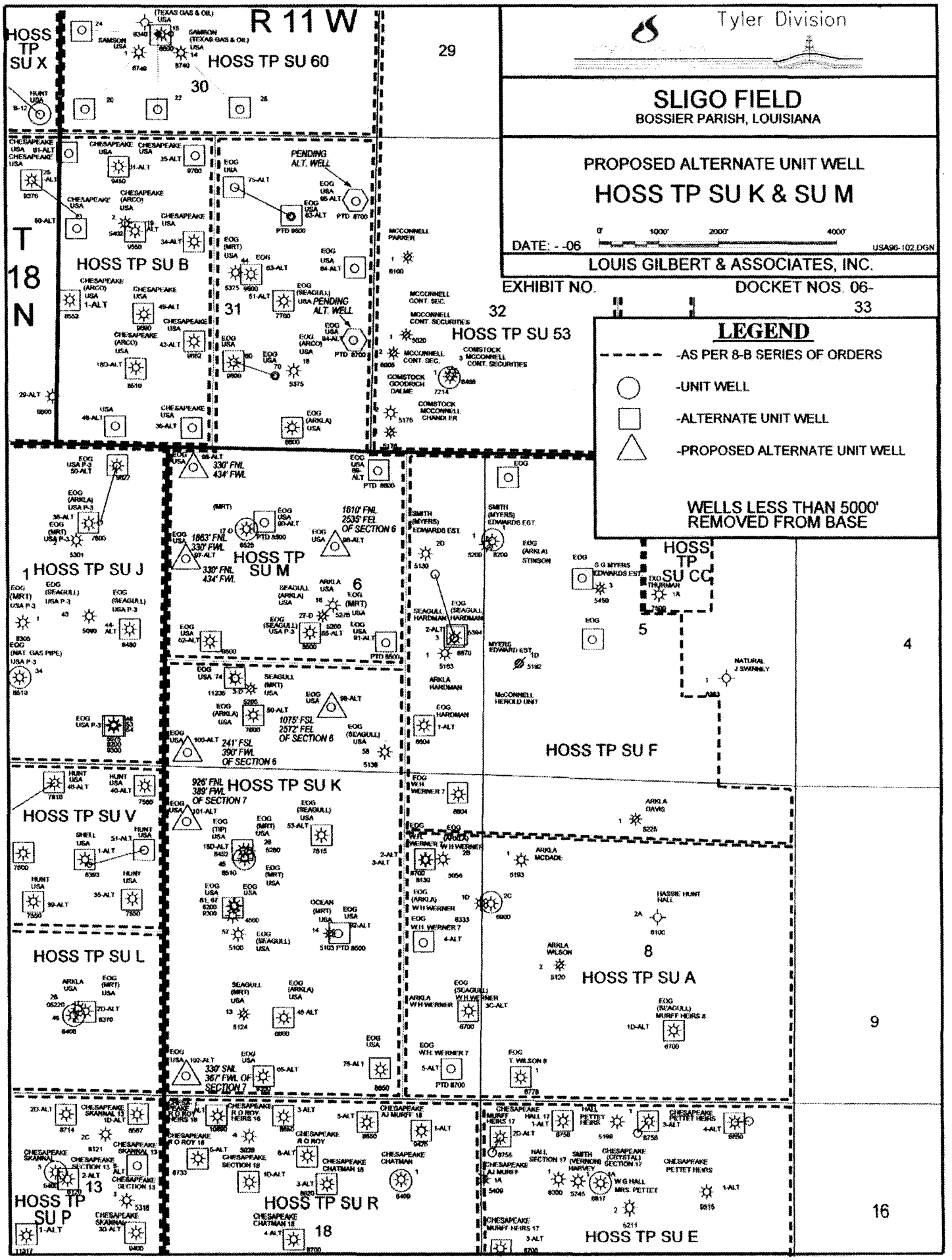

LEGEND

- -AS PER 8-B SERIES OF ORDERS
- -UNIT WELL
- -ALTERNATE UNIT WELL
- -PROPOSED ALTERNATE UNIT WELL

WELLS LESS THAN 5000' REMOVED FROM BASE

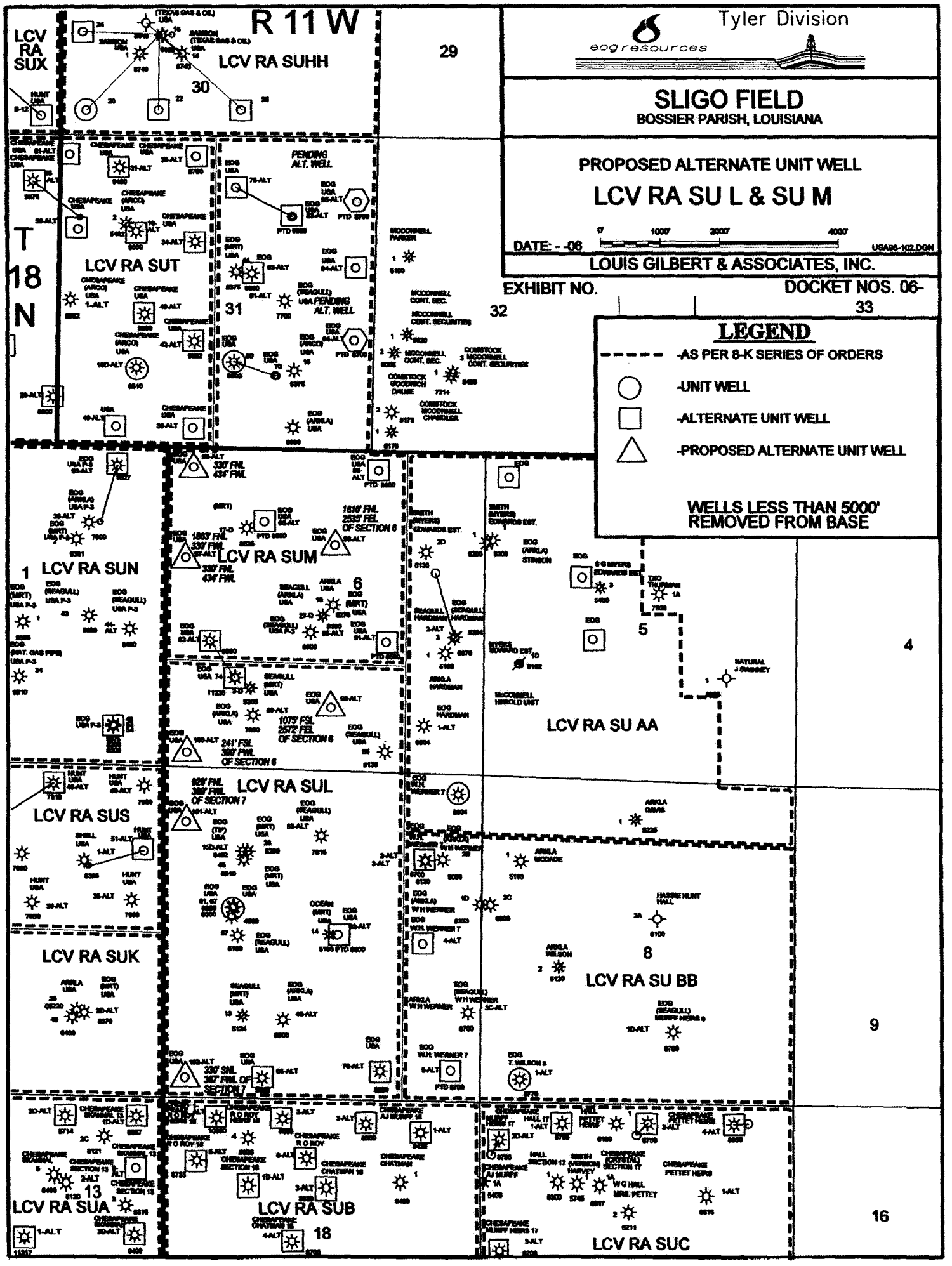
Tyler Division
eog resources
SLIGO FIELD
BOSSIER PARISH, LOUISIANA
PROPOSED ALTERNATE UNIT WELL
LCV RA SU L & SU M
DATE: - -06
0' 1000' 2000' 4000'
USA06-102.DGN
LOUIS GILBERT & ASSOCIATES, INC.
EXHIBIT NO.
DOCKET NOS. 06-
LEGEND
-AS PER 8-K SERIES OF ORDERS
-UNIT WELL
-ALTERNATE UNIT WELL
-PROPOSED ALTERNATE UNIT WELL
WELLS LESS THAN 5000' REMOVED FROM BASE
R 11 W
T 18 N
LCV RA SUX
LCV RA SUHH
LCV RA SUT
LCV RA SUN
LCV RA SUM
LCV RA SU AA
LCV RA SUS
LCV RA SUL
LCV RA SU BB
LCV RA SUK
LCV RA SUA
LCV RA SUB
LCV RA SUC
29
30
31
32
33
1
4
5
6
8
9
13
16
18

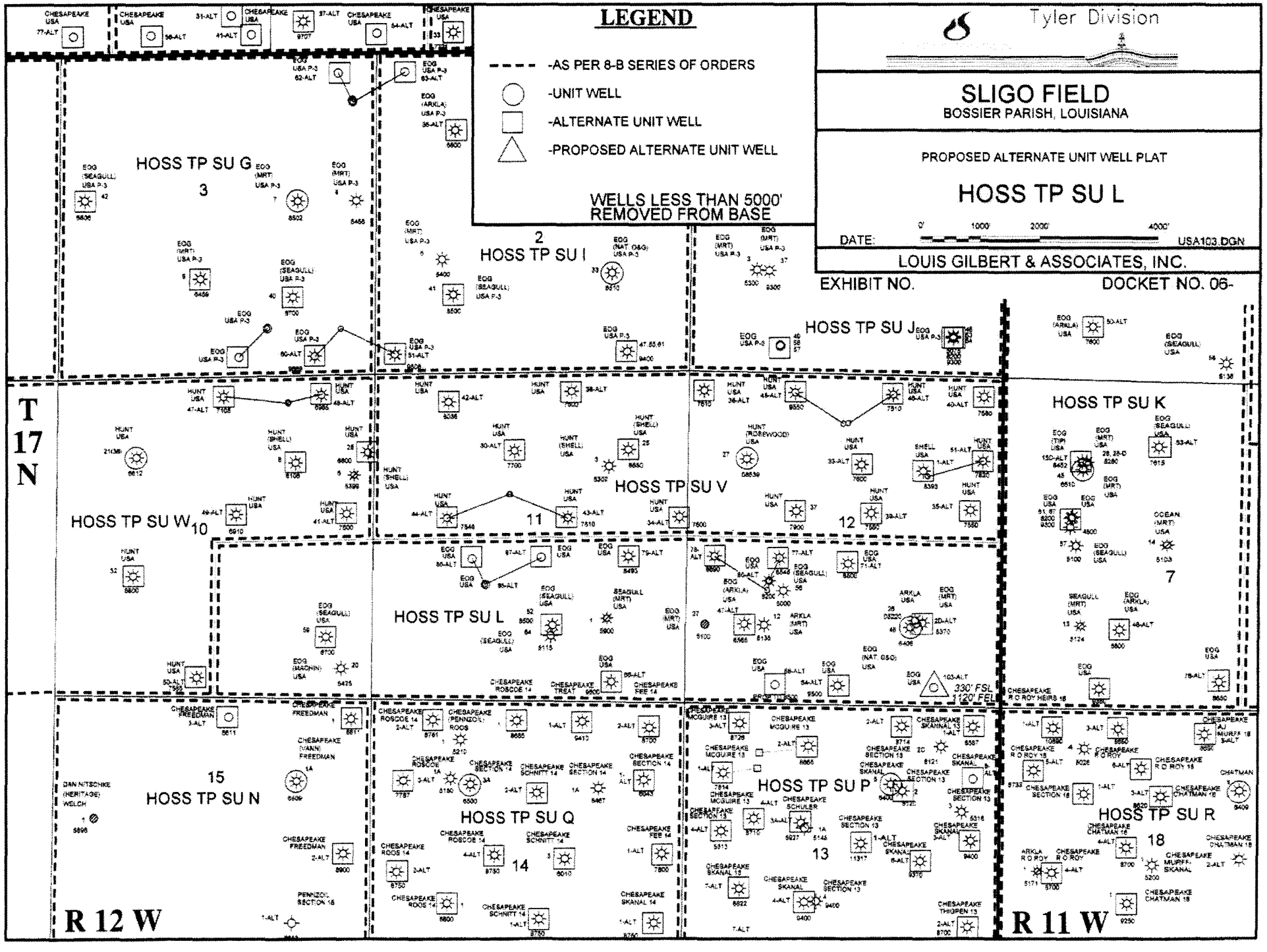
LEGEND
-AS PER 8-B SERIES OF ORDERS
-UNIT WELL
-ALTERNATE UNIT WELL
-PROPOSED ALTERNATE UNIT WELL
WELLS LESS THAN 5000' REMOVED FROM BASE
Tyler Division
SLIGO FIELD
BOSSIER PARISH, LOUISIANA
PROPOSED ALTERNATE UNIT WELL PLAT
HOSS TP SU L
DATE:
0' 1000' 2000' 4000'
USA103.DGN
LOUIS GILBERT & ASSOCIATES, INC.
EXHIBIT NO.
DOCKET NO. 06-
HOSS TP SU G
3
2
HOSS TP SU I
HOSS TP SU J
HOSS TP SU K
T 17 N
HOSS TP SU W
10
11
HOSS TP SU V
12
HOSS TP SU L
7
15
HOSS TP SU N
HOSS TP SU Q
14
13
HOSS TP SU P
HOSS TP SU R
18
330' FSL
1120' FEL
R 12 W
R 11 W

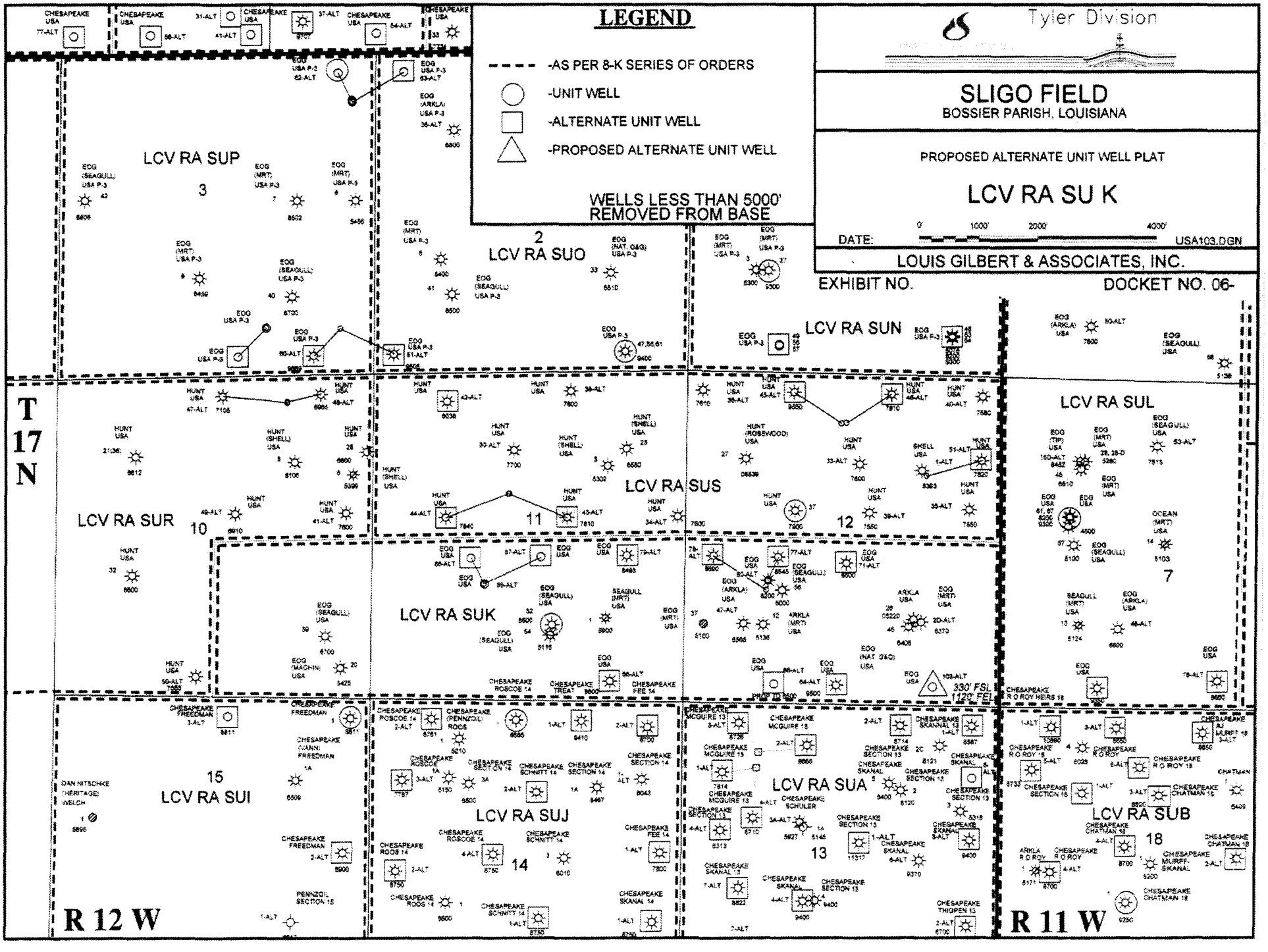
LEGEND
-AS PER 8-K SERIES OF ORDERS
-UNIT WELL
-ALTERNATE UNIT WELL
-PROPOSED ALTERNATE UNIT WELL
WELLS LESS THAN 5000' REMOVED FROM BASE
Tyler Division
SLIGO FIELD
BOSSIER PARISH, LOUISIANA
PROPOSED ALTERNATE UNIT WELL PLAT
LCV RA SU K
0' 1000' 2000' 4000'
DATE:
USA103.DGN
LOUIS GILBERT & ASSOCIATES, INC.
EXHIBIT NO.
DOCKET NO. 06-
LCV RA SUP
3
2
LCV RA SUO
LCV RA SUN
T 17 N
LCV RA SUS
LCV RA SUL
LCV RA SUR
10
11
12
LCV RA SUK
7
15
LCV RA SUI
LCV RA SUJ
14
LCV RA SUA
13
LCV RA SUB
18
R 12 W
R 11 W
330' FSL
1120' FEL