BLANCHARD WALKER
A TRADITION OF EXCELLENCE SINCE 1917
BLANCHARD, WALKER, O'QUIN & ROBERTS
A PROFESSIONAL LAW CORPORATION

400 Texas Street, Suite 1400
Shreveport, LA 71101
Firm: 318.221.6858
Fax: 318.227.2967
Web: www.bwor.com

Mailing Address:
P.O. Drawer 1126
Shreveport, LA 71163-1126

WM. TIMOTHY ALLEN, III
Direct: 318.934.0217
Email: tallen@bwor.com

April 11, 2007

Honorable James H. Welsh
Commissioner of Conservation
State of Louisiana
Post Office Box 94275
Baton Rouge, Louisiana 70804-9275

RE: HEARING APPLICATION
Hosston Formation, Reservoir A
Cotton Valley Formation, Reservoir A
Lower Cotton Valley Formation, Reservoir A
HOSS RA SU1, CV RA SU 1 and LCV RA SUW
HOSS RA SU2, CV RA SU 2 and LCV RA SUX
HOSS RA SU4, CV RA SU 4 and LCV RA SUU
Elm Grove Field
Bossier Parish, Louisiana
Our File No. 430071.0084

Dear Sir:

On behalf of QUESTAR EXPLORATION AND PRODUCTION COMPANY, application is hereby made for a public hearing to receive evidence concerning the issuance of an order pertaining to the following matters relating to the Cotton Valley Formation, Hosston Formation, and the Lower Cotton Valley Formation, Reservoirs A, in the Elm Grove Field, Bossier Parish, Louisiana:

1. To permit the applicant to drill, designate and utilize three (3) additional alternate unit wells for HOSS RA SU1, CV RA SU 1 and LCV RA SUW, respectively, at the locations and amended location shown on the plat attached hereto;

2. To permit the applicant to drill, designate and utilize five (5) additional alternate unit well for HOSS RA SU2 , CV RA SU 2 and LCV RA SUX, respectively, at the locations shown on the plat attached hereto;

3. To permit the applicant to drill, designate and utilize one (1) additional alternate unit well for HOSS RA SU4, CV RA SU4 and LCV RA SUU, respectively, at the location shown on the plat attached hereto;

4. To grant such exceptions to the well spacing provisions of Order No. 361-A-1, effective October 1, 1972, Order No. 361-B, effective October 1, 1973, and Order No. 361-E, effective July 16, 1996, as may be necessary with respect to the proposed alternate unit wells;

5. To explicitly find that the proposed alternate unit wells are necessary to drain a portion of the Cotton Valley Formation, Hosston Formation, and the Lower Cotton Valley Formation, Reservoirs A, in the Elm Grove Field underlying HOSS RA SU1, HOSS RA SU2, HOSS RA SU4, CV RA SU1, CV RA SU2, CV RA SU 4, LCV RA SUW, LCV RA SUX, and LCV RA SUU, respectively, which cannot be efficiently and economically drained by any existing well in such units.

6. To consider such other matters as may be appropriate and justified by the evidence presented at the hearing.

The Cotton Valley Formation, Reservoir A, in the Elm Grove Field, Caddo, Bossier and Webster Parishes, Louisiana, was fully defined in Office of Conservation Order No. 361-B, effective October 1, 1973, and was further defined in subsequent Orders of the 361-B Series.

The Hosston Formation, Reservoir A, in the Elm Grove Field, Caddo, Bossier and Webster Parishes, Louisiana, was fully defined in Office of Conservation Order No. 361-A-1, effective October 1, 1972, and was further defined in subsequent Orders of the 361-A Series.

The Lower Cotton Valley Formation, Reservoir A, in the Elm Grove Field, Bossier Parish, Louisiana, was fully redefined in Office of Conservation Order No. 361-E-99, effective May 20, 2003, insofar as to LCV RA SUW, LCV RA SUX and LCV RA SUU.

The Rules of Procedure of the Commissioner of Conservation pertaining to the Pre-Application Notice requirements, are not applicable to the hearing requested herein, which requires legal notice of only ten (10) days.

Pertinent data concerning the intended application will be made available for inspection at the offices of the undersigned. Any person wishing to inspect such data should call the undersigned at (318) 221-6858 during normal business hours or write the undersigned at the above address in order to arrange a date and time for such inspection. A copy of any such pertinent data can be obtained at the expense of the requesting party.

A list of the names and addresses of all Interested Owners, Represented Parties and Interested Parties (as defined in the Rules of Procedure) is attached hereto, and a copy of this notice, with the annexed plats, are being sent to each of such persons. A reasonable effort has been made to determine that the enclosed list includes all of the persons to whom this notice must be sent under the Rules of Procedure.

A check in the amount of $6,795.00 made payable to the Commissioner of Conservation is enclosed herewith as the statutory fee for holding the requested hearing.

This application is being filed in duplicate, and a copy hereof is being sent to Mr. James C. Broussard, Shreveport District Manager of the Office of Conservation and to each Interested Owner, Represented Party and Interested Party whose name is shown on the attached list.

Very truly yours,

BLANCHARD, WALKER, O'QUIN & ROBERTS

By: Wm Timothy Allen III

Wm. Timothy Allen III
Attorneys for Questar Exploration and Production Company

WTAIII:kmw
Enclosures

cc: Mr. James C. Broussard, Shreveport District Manager,
Office of Conservation (w/enclosures)

Interested Owners, Represented Parties
and Interested Parties (w/copy of plats only)

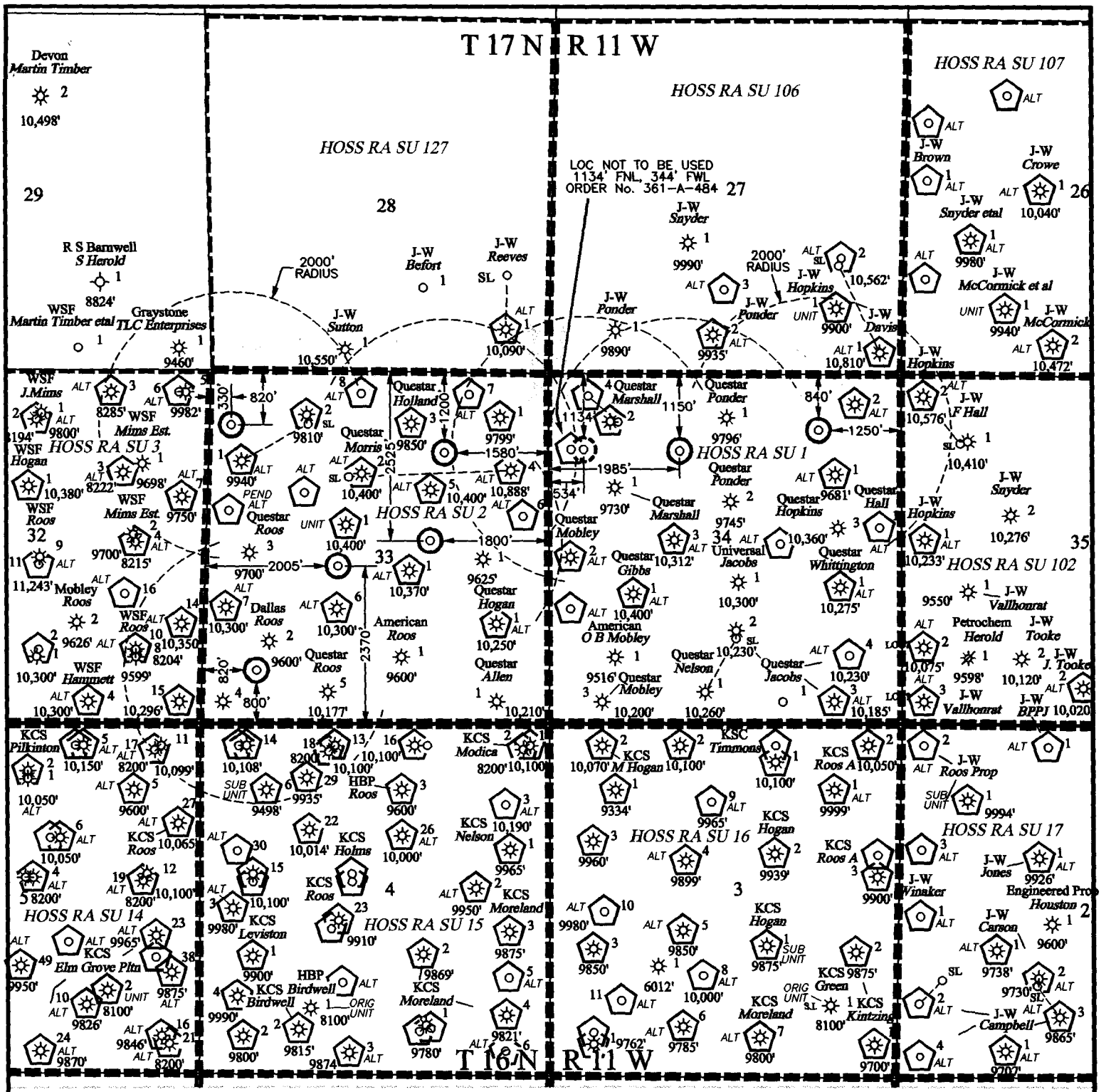

QUESTAR EXPLORATION AND PRODUCTION COMPANY

ELM GROVE FIELD

BOSSIER PARISH, LOUISIANA

PROPOSED ALTERNATE UNIT WELLS AND ALTERNATE UNIT WELLS AT EXCEPTIONAL LOCATIONS FOR HOSS RA SU1 & HOSS RA SU 2

: PROPOSED AMENDED LOCATION FOR ALTERNATE UNIT WELL

:PROPOSED ALTERNATE UNIT WELLS

:EXISTING HOSSTON RES A SAND UNITS

:EXISTING OR APPROVED HOSSTON RESERVOIR A UNIT AND ALTERNATE UNIT WELLS

0' 2000' 4000' 1 MILE

ONLY WELLS DEEPER THAN 6000' TD SHOWN

F:\2007\QUESTAR\33A_17_11.dwg

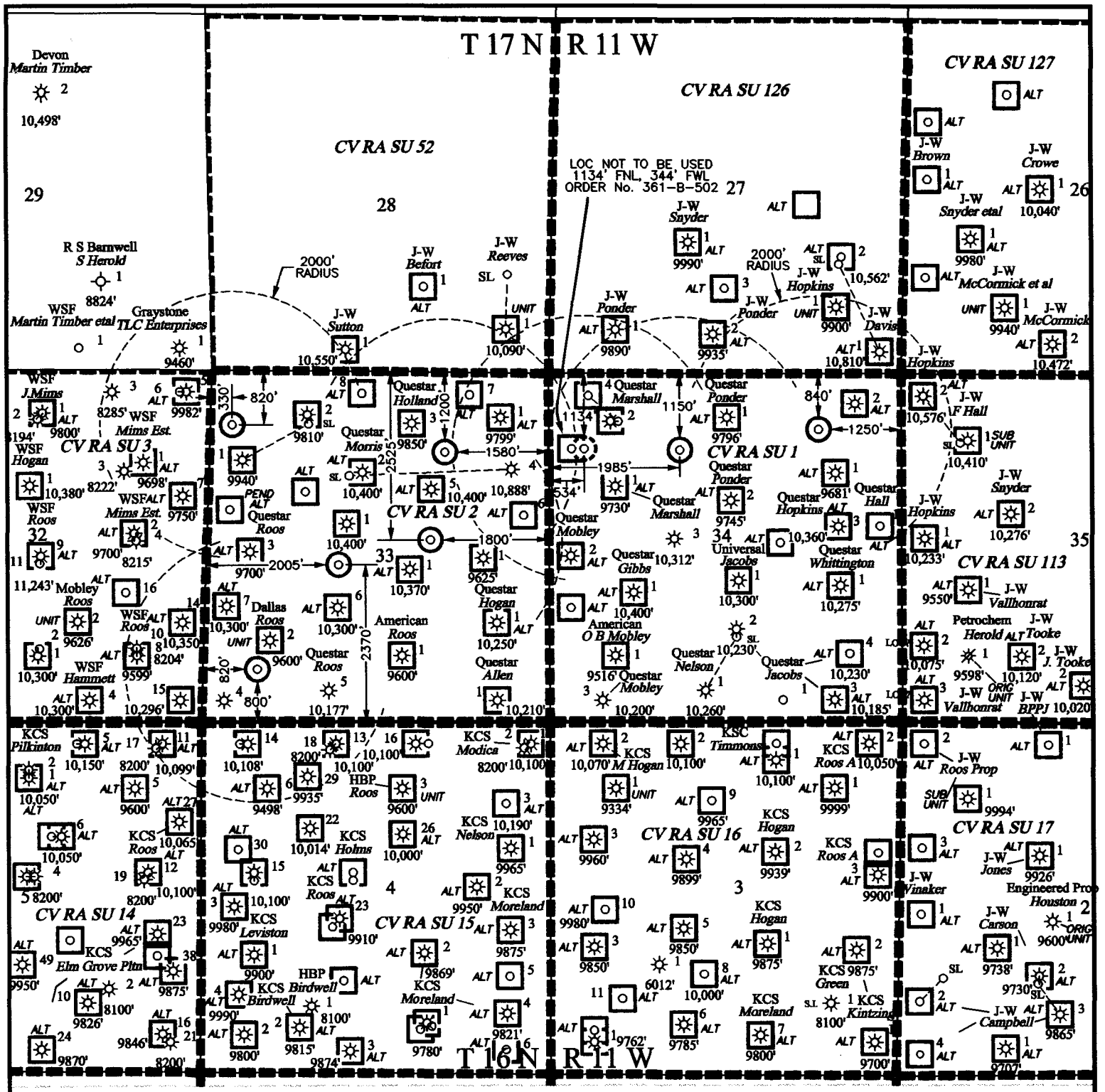

QUESTAR EXPLORATION AND PRODUCTION COMPANY

ELM GROVE FIELD

BOSSIER PARISH, LOUISIANA

PROPOSED ALTERNATE UNIT WELLS AND ALTERNATE UNIT WELLS AT EXCEPTIONAL LOCATIONS FOR CV RA SU 1 & CV RA SU 2

: PROPOSED AMENDED LOCATION FOR ALTERNATE UNIT WELL

:PROPOSED ALTERNATE UNIT WELLS

:EXISTING COTTON VALLEY RES A SAND UNITS

:EXISTING OR APPROVED COTTON VALLEY RESERVOIR A UNIT AND ALTERNATE UNIT WELLS

0' 2000' 4000' 1 MILE

ONLY WELLS DEEPER THAN 6000' TD SHOWN

F:\2007\QUESTAR\33A_17_11.dwg

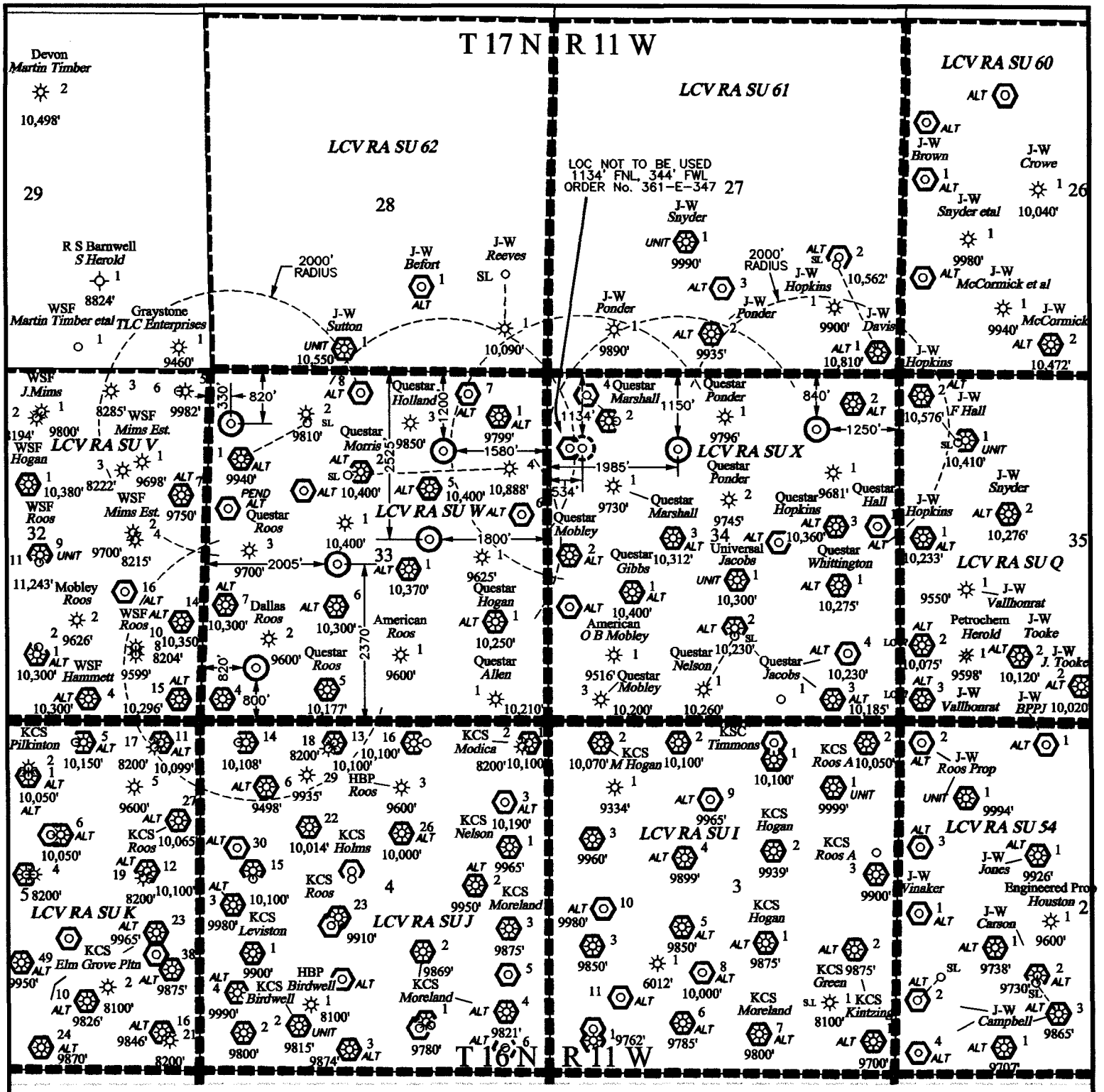

QUESTAR EXPLORATION AND PRODUCTION COMPANY

ELM GROVE FIELD

BOSSIER PARISH, LOUISIANA

PROPOSED ALTERNATE UNIT WELLS AND ALTERNATE UNIT WELLS AT EXCEPTIONAL LOCATIONS FOR LCV RA SU W & LCV RA SU X

: PROPOSED AMENDED LOCATION FOR ALTERNATE UNIT WELL

:PROPOSED ALTERNATE UNIT WELLS

:EXISTING LOWER COTTON VALLEY RES A SAND UNITS

:EXISTING OR APPROVED LOWER COTTON VALLEY RESERVOIR A UNIT AND ALTERNATE UNIT WELLS

0' 2000' 4000' 1 MILE

ONLY WELLS DEEPER THAN 6000' TD SHOWN

F:\2007\QUESTAR\33A_17_11.dwg

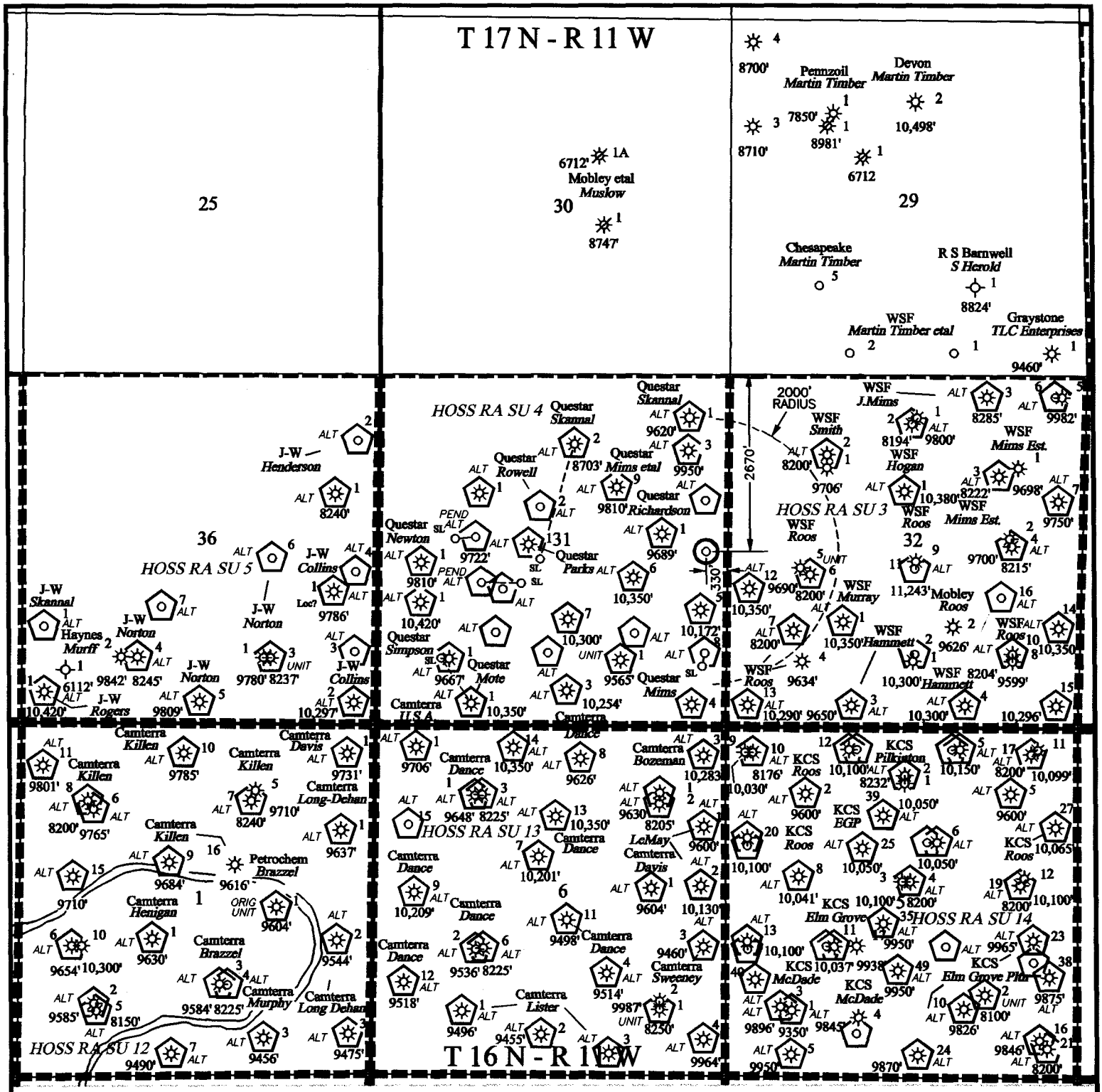

QUESTAR EXPLORATION AND PRODUCTION COMPANY

ELM GROVE FIELD

BOSSIER PARISH, LOUISIANA

PROPOSED ALTERNATE UNIT WELL AT EXCEPTIONAL LOCATION FOR HOSS RA SU 4

— — — — :EXISTING HOSSTON RESERVOIR A SAND UNITS - ELM GROVE FIELD

:PROPOSED ALTERNATE UNIT WELL

:EXISTING OR APPROVED HOSSTON RESERVOIR A UNIT AND ALTERNATE UNIT WELLS

0' 2000' 4000' 1 MILE

ONLY WELLS DEEPER THAN 6000' TD SHOWN

F:\2007\QUESTAR\31A_17_11.dwg

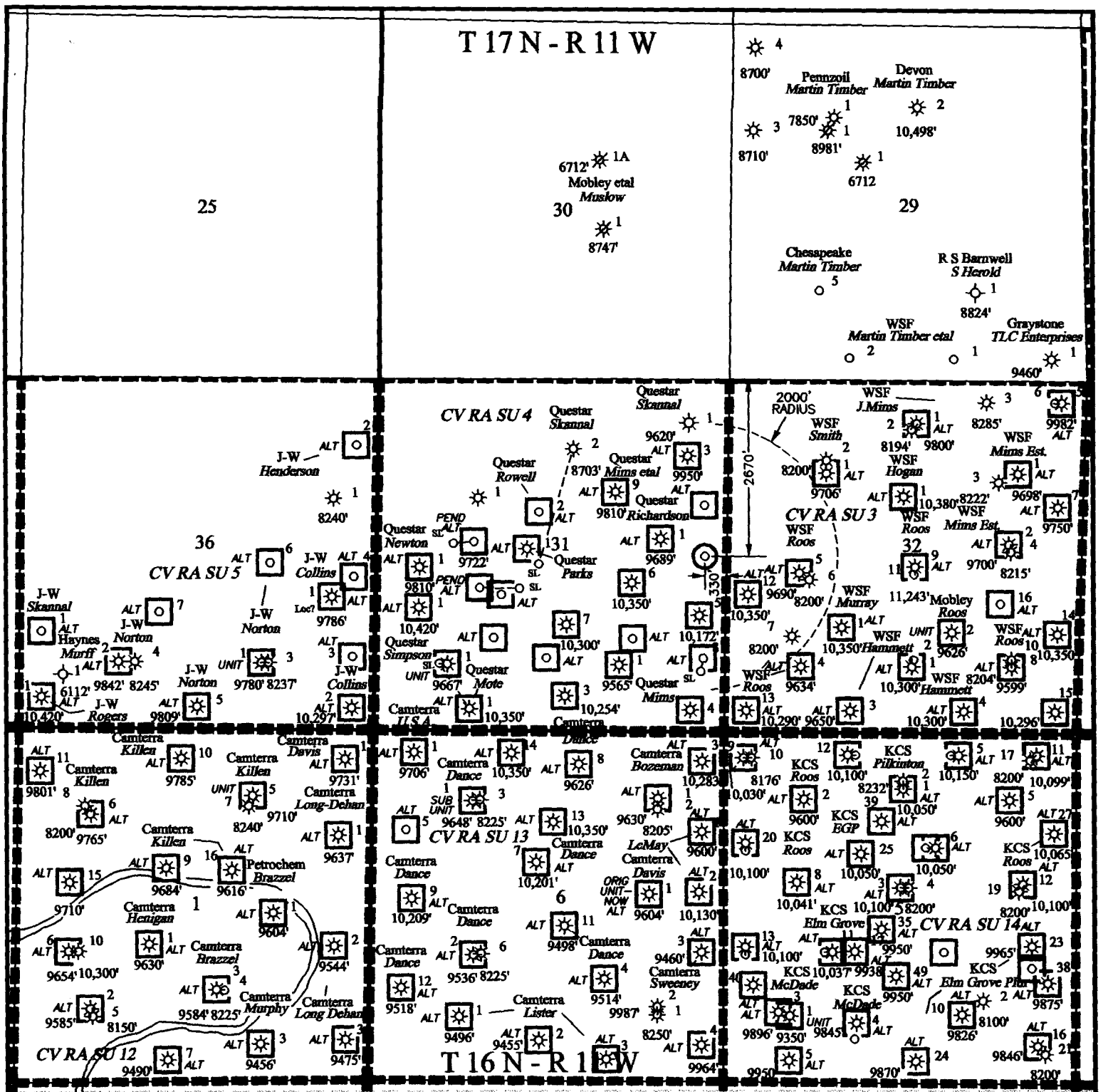

QUESTAR EXPLORATION AND PRODUCTION COMPANY

ELM GROVE FIELD

BOSSIER PARISH, LOUISIANA

PROPOSED ALTERNATE UNIT WELL AT EXCEPTIONAL LOCATION FOR CV RA SU 4

- - - - - :EXISTING COTTON VALLEY RESERVOIR A SAND UNITS - ELM GROVE FIELD

⊙ :PROPOSED ALTERNATE UNIT WELL

□ :EXISTING OR APPROVED COTTON VALLEY RESERVOIR A UNIT AND ALTERNATE UNIT WELLS

0' 2000' 4000' 1 MILE

ONLY WELLS DEEPER THAN 6000' TD SHOWN

F:\2007\QUESTAR\31A_17_11.dwg



QUESTAR EXPLORATION AND PRODUCTION COMPANY

ELM GROVE FIELD

BOSSIER PARISH, LOUISIANA

PROPOSED ALTERNATE UNIT WELL AT EXCEPTIONAL LOCATION FOR LCV RA SU U

- - - - - :EXISTING LOWER COTTON VALLEY RESERVOIR A SAND UNITS - ELM GROVE FIELD

:PROPOSED ALTERNATE UNIT WELL

:EXISTING OR APPROVED LOWER COTTON VALLEY RESERVOIR A UNIT AND ALTERNATE UNIT WELLS

0' 2000' 4000' 1 MILE

ONLY WELLS DEEPER THAN 6000' TD SHOWN

F:\2007\QUESTAR\31A_17_11.dwg