**COOK, YANCEY, KING & GALLOWAY**
**A PROFESSIONAL LAW CORPORATION**
**333 TEXAS STREET, SUITE 1700**
**POST OFFICE BOX 22260**
**SHREVEPORT, LOUISIANA 71120-2260**
**www.cykg.com**

**J. William Fleming**

**Writer's Direct**
**(318) 227-7724**
**fleming@cykg.com**

**TELEPHONE (318) 221-6277**
**TELECOPIER (318) 227-7850**

December 15, 2006

When calling relative to this matter, refer to file No.1438.

Honorable James H. Welsh
Commissioner of Conservation
Office of Conservation
P. O. Box 94275
Baton Rouge, Louisiana 70804-9275

RE: **Hosston (Travis Peak) Formation**
**Lower Cotton Valley Formation,**
**Reservoir A**
**Sligo Field**
**Bossier Parish, Louisiana**

APPLICATION FOR PUBLIC HEARING

Dear Sir:

EOG Resources, Inc. hereby makes application pursuant to the revised rules of procedure for a public hearing to consider evidence relating to the following matters pertaining to the Hosston (Travis Peak) Formation and the Lower Cotton Valley Formation, Reservoir A, in the Sligo Field, Bossier Parish, Louisiana:

1. To authorize EOG Resources, Inc. to drill, designate and utilize an additional alternate unit well for HOSS TP SUM and LCV RA SUM at the location shown on the attached plats;

2. To authorize EOG Resources, Inc. to drill, designate and utilize an additional alternate unit well for HOSS TP SUK and LCV RA SUL at the location shown on the attached plats which well will be in lieu of the location for the alternate unit well to the Hosston (Travis Peak) Formation and Lower Cotton Valley Formation, Reservoir A, which was to be drilled 926' FNL & 389' FWL of Section 7-T17N-R11W, which was sought pursuant to Docket Nos. 06-1467 & 06-1468, respectively;

3. To authorize EOG Resources, Inc. to drill, designate and utilize an additional alternate unit well for HOSS TP SUL and LCV RA SUK at the location shown on the attached plats which well will be in lieu of the location for the alternate unit well to the Hosston (Travis Peak) Formation and Lower Cotton Valley Formation, Reservoir A, which was to be drilled 330' FSL & 1120' FEL of Section 12-T17N-R12W, which was sought pursuant to Docket Nos. 06-1469 & 06-1470, respectively;

4. To approve as necessary exceptions to the well location provisions of Office of Conservation Order No. 8-B as to the Hosston (Travis Peak) Formation and Office of Conservation Order No. 8-K as to the Lower Cotton Valley Formation, Reservoir A, for the proposed alternate unit wells, as shown on the attached plats;

5. To establish that the proposed alternate unit wells are necessary to recover hydrocarbons from each of the units on which they are to be drilled that cannot be produced from any other well located on these units;

6. To authorize the unit allowable for each of the above referenced units to be recovered from the existing wells located on the units, the proposed alternate unit wells, or any combination thereof, at the discretion of the operator;

7. To consider and cover such other matters as the Commissioner of Conservation may deem appropriate and necessary under the circumstances.

The Hosston (Travis Peak) Formation in the Sligo Field, Bossier Parish, Louisiana, was defined in Office of Conservation Order No. 8-B, effective on and after September 1, 1956.

The Lower Cotton Valley Formation, Reservoir A, in the Sligo Field, Bossier Parish, Louisiana, was fully defined in Office of Conservation Order No. 8-K, effective on and after October 16, 1990.

Any pertinent data relating to this matter can be obtained at the cost of the requesting party from Mr. Doffie Ross, Louis Gilbert & Associates, Inc., Consulting Geologists, 3636 North Causeway Boulevard, Suite 204, Metairie, Louisiana 70002-7216, telephone number (504) 834-8112.

The list of parties attached to the copy of this application being sent to the Office of Conservation includes the names of all Interested Owners, Represented Parties and Interested Parties known to Applicant after a diligent search. A copy of this application, with plat attached, is being sent to each such party. Pursuant to Office of Conservation regulations, such list of parties is being furnished only to the Commissioner of Conservation and to the District Manager of the Shreveport District of the Office of Conservation; however, the list of parties will be provided to any person requesting a copy of it. The application fee for this matter is enclosed.

Yours very truly,

COOK, YANCEY, KING & GALLOWAY

J. William Fleming

JWF:s
Enclosures

cc: Mr. James C. Broussard, District Manager
Mr. Steve Himes
Mr. Doffie Ross
Mr. Jim Dodson
Interested Owners, Represented Parties
and Interested Parties on Attached List

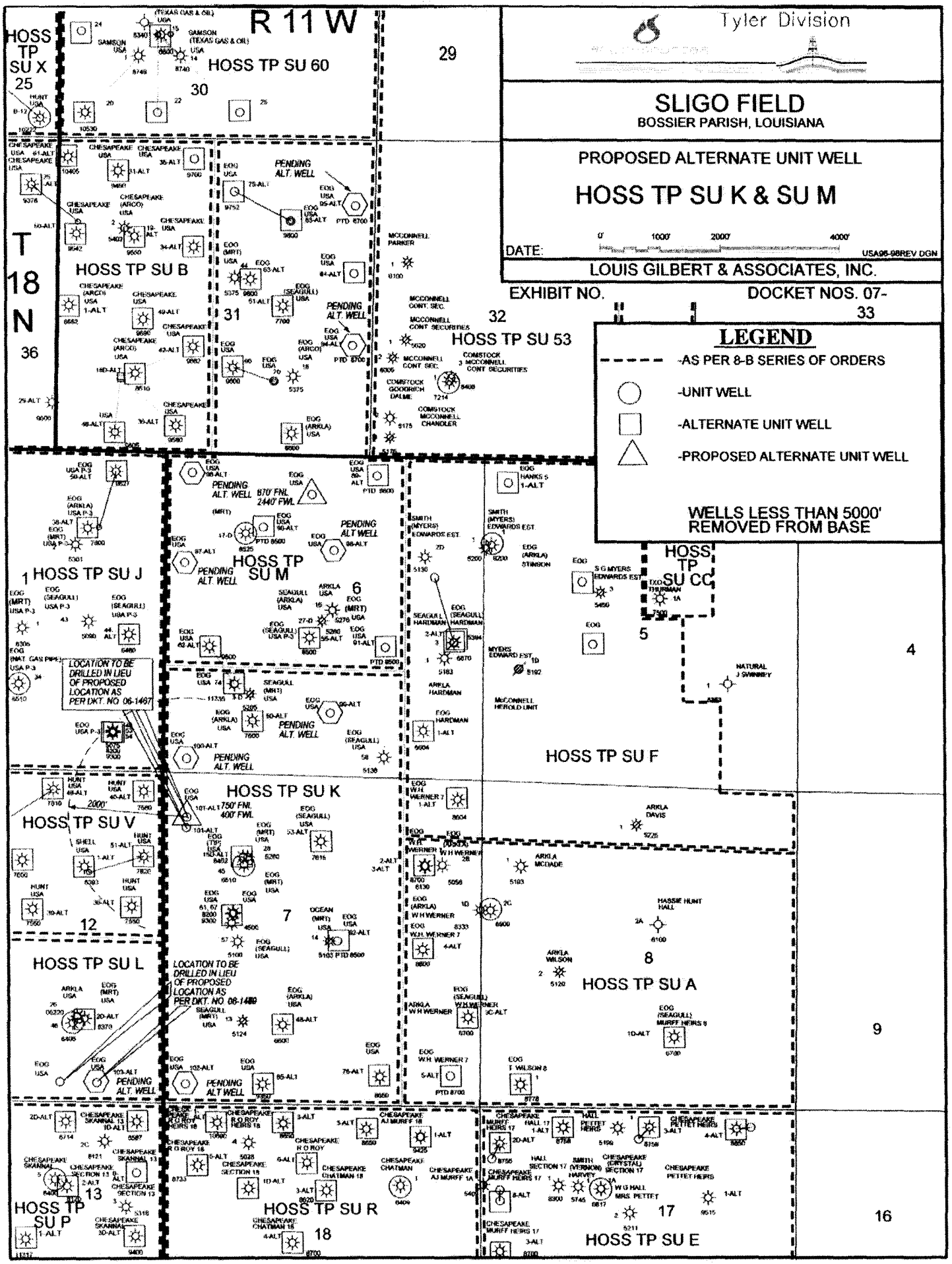
Tyler Division
SLIGO FIELD
BOSSIER PARISH, LOUISIANA
PROPOSED ALTERNATE UNIT WELL
HOSS TP SU K & SU M
DATE:
0' 1000' 2000' 4000'
USA95-98REV.DGN
LOUIS GILBERT & ASSOCIATES, INC.
EXHIBIT NO.
DOCKET NOS. 07-
LEGEND
-AS PER 8-B SERIES OF ORDERS
-UNIT WELL
-ALTERNATE UNIT WELL
-PROPOSED ALTERNATE UNIT WELL
WELLS LESS THAN 5000' REMOVED FROM BASE
R 11 W
T 18 N
HOSS TP SU X
HOSS TP SU 60
HOSS TP SU B
HOSS TP SU 53
HOSS TP SU J
HOSS TP SU M
HOSS TP SU CC
HOSS TP SU F
HOSS TP SU K
HOSS TP SU V
HOSS TP SU L
HOSS TP SU A
HOSS TP SU P
HOSS TP SU R
HOSS TP SU E
PENDING ALT. WELL
LOCATION TO BE DRILLED IN LIEU OF PROPOSED LOCATION AS PER DKT. NO 06-1487
LOCATION TO BE DRILLED IN LIEU OF PROPOSED LOCATION AS PER DKT. NO 06-1489
670' FNL 2440' FWL
750' FNL 400' FWL
2000'
29
30
31
32
33
36
1
6
5
4
12
7
8
9
13
18
17
16

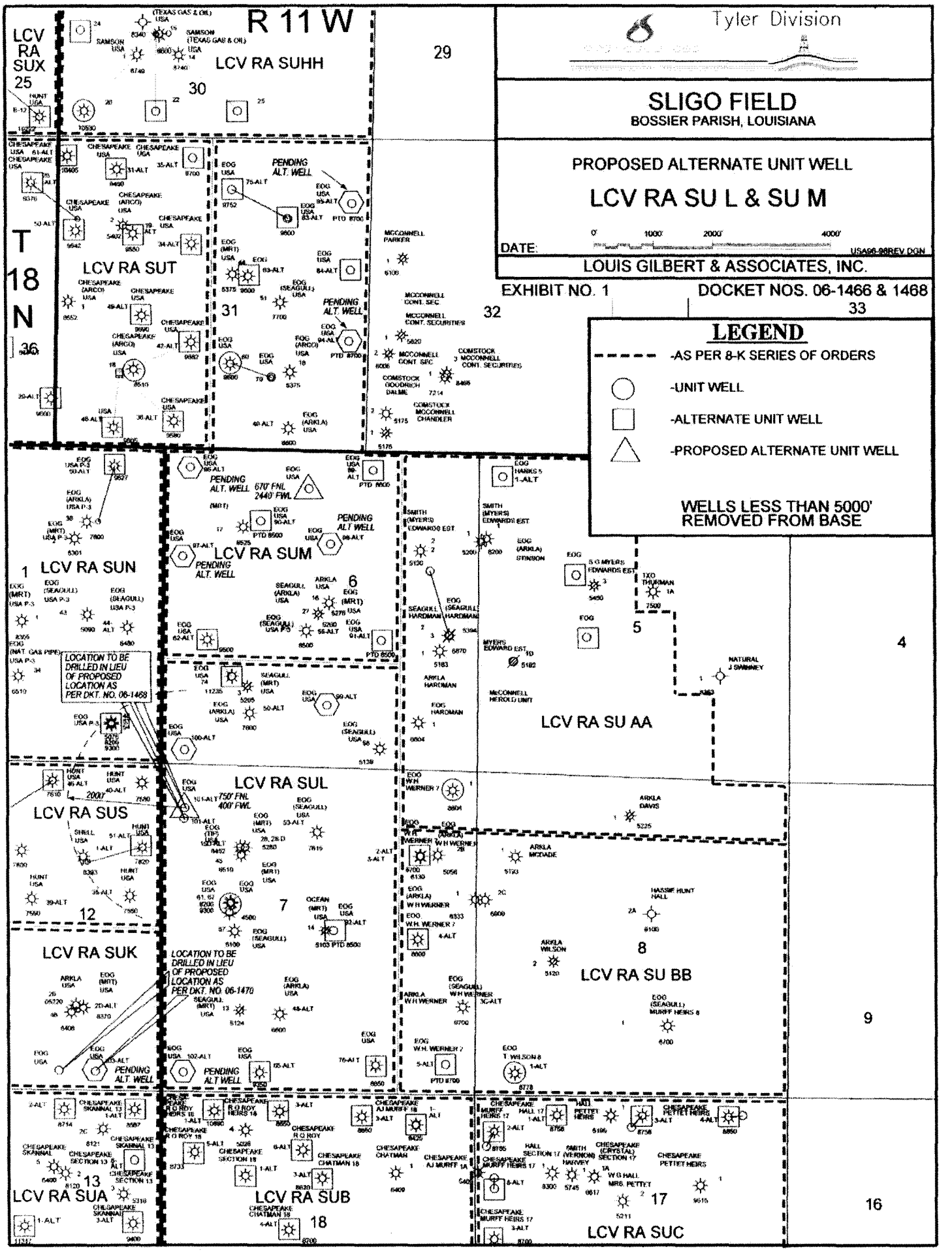
Tyler Division
SLIGO FIELD
BOSSIER PARISH, LOUISIANA
PROPOSED ALTERNATE UNIT WELL
LCV RA SU L & SU M
DATE:
0' 1000' 2000' 4000'
USA96-98REV.DGN
LOUIS GILBERT & ASSOCIATES, INC.
EXHIBIT NO. 1
DOCKET NOS. 06-1466 & 1468
LEGEND
-AS PER 8-K SERIES OF ORDERS
-UNIT WELL
-ALTERNATE UNIT WELL
-PROPOSED ALTERNATE UNIT WELL
WELLS LESS THAN 5000' REMOVED FROM BASE
R 11 W
T 18 N
LCV RA SUX
LCV RA SUHH
LCV RA SUT
LCV RA SUN
LCV RA SUM
LCV RA SU AA
LCV RA SUS
LCV RA SUL
LCV RA SUK
LCV RA SU BB
LCV RA SUA
LCV RA SUB
LCV RA SUC
LOCATION TO BE DRILLED IN LIEU OF PROPOSED LOCATION AS PER DKT. NO. 06-1468
LOCATION TO BE DRILLED IN LIEU OF PROPOSED LOCATION AS PER DKT. NO. 06-1470
PENDING ALT. WELL
670' FNL 2440' FWL
750' FNL 400' FWL
25
29
30
31
32
33
36
1
6
5
4
12
7
8
9
13
18
17
16

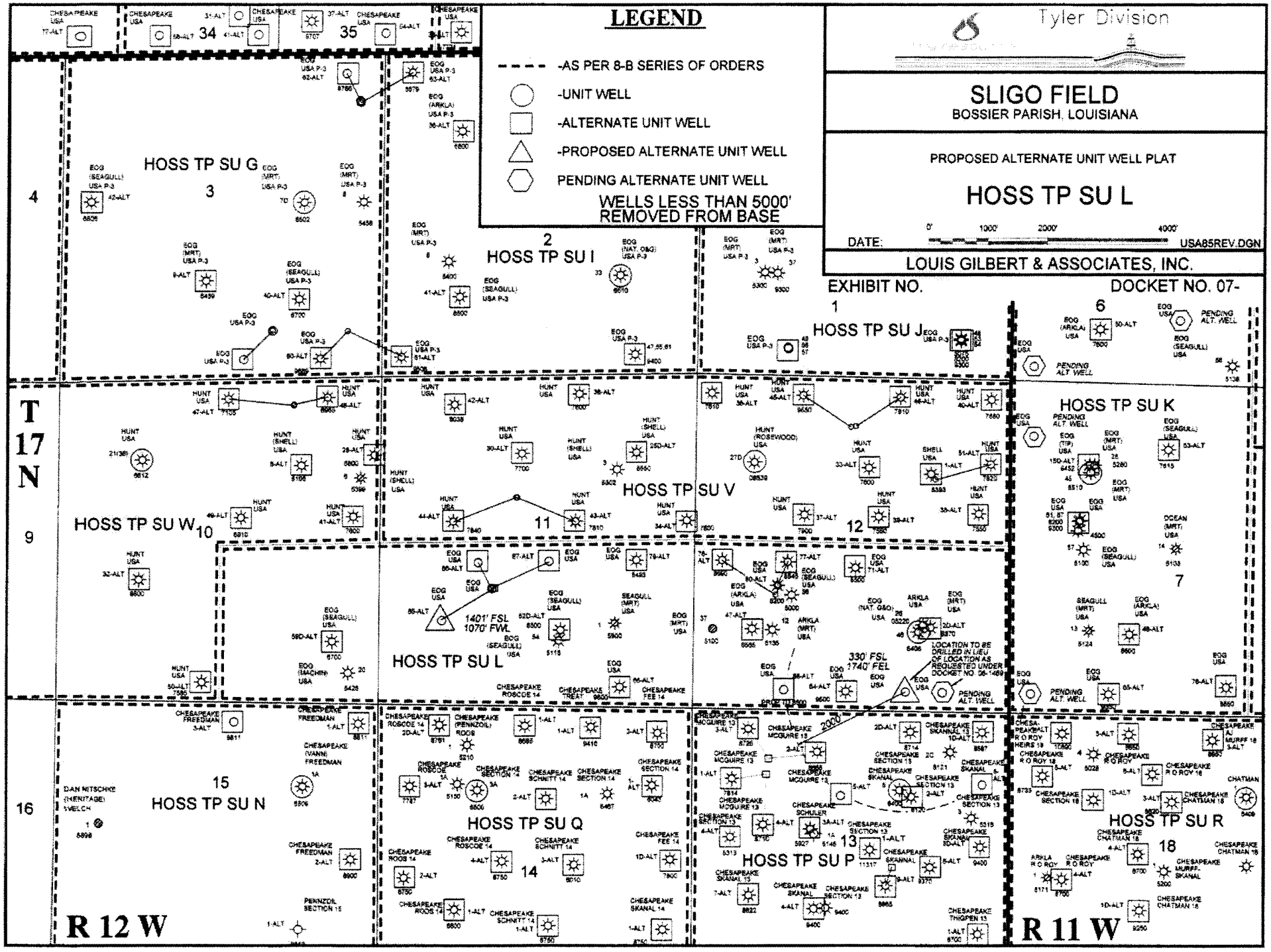
LEGEND
-AS PER 8-B SERIES OF ORDERS
-UNIT WELL
-ALTERNATE UNIT WELL
-PROPOSED ALTERNATE UNIT WELL
PENDING ALTERNATE UNIT WELL
WELLS LESS THAN 5000' REMOVED FROM BASE
Tyler Division
SLIGO FIELD
BOSSIER PARISH, LOUISIANA
PROPOSED ALTERNATE UNIT WELL PLAT
HOSS TP SU L
DATE:
0' 1000' 2000' 4000'
USA85REV.DGN
LOUIS GILBERT & ASSOCIATES, INC.
EXHIBIT NO. 1
DOCKET NO. 07-
T 17 N
R 12 W
R 11 W
HOSS TP SU G
HOSS TP SU I
HOSS TP SU J
HOSS TP SU K
HOSS TP SU W
HOSS TP SU V
HOSS TP SU L
HOSS TP SU N
HOSS TP SU Q
HOSS TP SU P
HOSS TP SU R
1401' FSL 1070' FWL
330' FSL 1740' FEL
LOCATION TO BE DRILLED IN LIEU OF LOCATION AS REQUESTED UNDER DOCKET NO. 36-1469
PENDING ALT. WELL

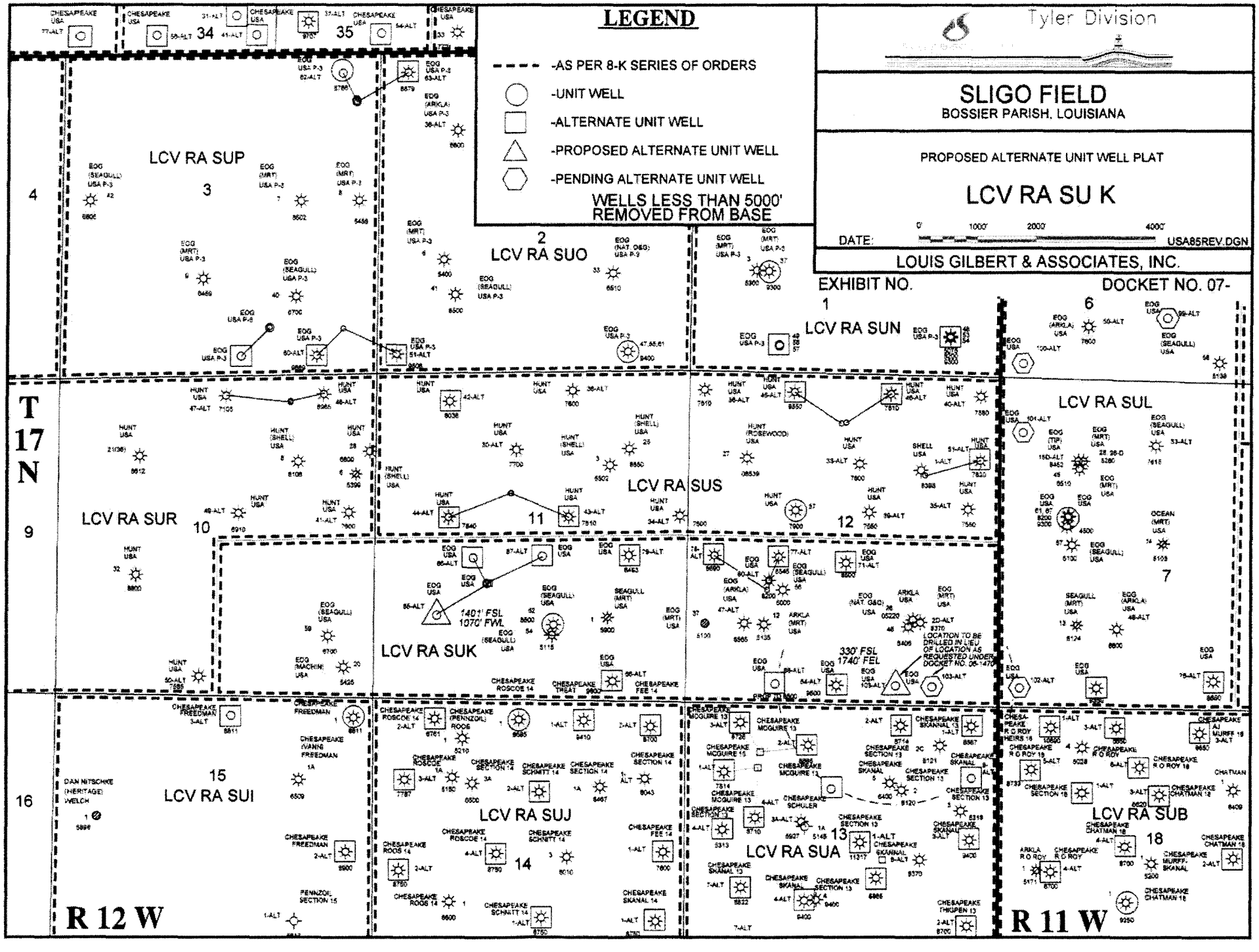
LEGEND
-AS PER 8-K SERIES OF ORDERS
-UNIT WELL
-ALTERNATE UNIT WELL
-PROPOSED ALTERNATE UNIT WELL
-PENDING ALTERNATE UNIT WELL
WELLS LESS THAN 5000' REMOVED FROM BASE
Tyler Division
SLIGO FIELD
BOSSIER PARISH, LOUISIANA
PROPOSED ALTERNATE UNIT WELL PLAT
LCV RA SU K
DATE:
0' 1000' 2000' 4000'
USA85REV.DGN
LOUIS GILBERT & ASSOCIATES, INC.
EXHIBIT NO.
DOCKET NO. 07-
LCV RA SUP
LCV RA SUO
LCV RA SUN
LCV RA SUL
LCV RA SUR
LCV RA SUS
LCV RA SUK
LCV RA SUI
LCV RA SUJ
LCV RA SUA
LCV RA SUB
T 17 N
R 12 W
R 11 W
1401' FSL 1070' FWL
330' FSL 1740' FEL
LOCATION TO BE DRILLED IN LIEU OF LOCATION AS REQUESTED UNDER DOCKET NO. 06-1470