HARGROVE, SMELLEY, STRICKLAND & LANGLEY
(A PROFESSIONAL LAW CORPORATION)
AMERICAN TOWER, SUITE 600
401 MARKET STREET
SHREVEPORT, LOUISIANA 71101-3239

JOSEPH L. HARGROVE, JR.
DAVID L. SMELLEY
PAUL A. STRICKLAND
GLENN L. LANGLEY
LOUISE F. PEARCE
T. ISSAC HOWELL
MAGAN F. CAUSEY

OF COUNSEL
WILLIAM G. CONLY

THOMAS J. WYATT (1942-1996)

MAILING ADDRESS
POST OFFICE BOX 59
SHREVEPORT, LOUISIANA 71161-0059
TELEPHONE (318) 429-7200
TELECOPIER (318) 429-7201

May 21, 2007

Honorable James H. Welsh
Commissioner of Conservation
State of Louisiana
Post Office Box 44275
Baton Rouge, Louisiana 70804-4275

Re: APPLICATION FOR PUBLIC HEARING.

Hosston A & B Zones, SAILES FIELD, Bienville Parish, Louisiana.

Dear Sir:

ENERGEN RESOURCES CORPORATION ("Applicant") hereby respectfully applies for a public hearing to consider evidence relative to the issuance of Orders pertaining to the following matters relating to the Hosston A Zone and to the Hosston B Zone in the Sailes Field, Bienville Parish, Louisiana:

1. To authorize Applicant to drill, designate and utilize one (1) additional alternate unit well each for HOSS A SUE & HOSS B SUE, for HOSS A SUK & HOSS B SUK, and for HOSS A SUS & HOSS B SUS, at the locations shown on the attached plats.

2. To approve exceptions to the spacing provisions of Office of Conservation Order No. 408-A, effective August 1, 1970, for any of the proposed wells the location of which, as shown on the attached plats, does not comply with the spacing provisions of said Order.

3. To find that each of the above described wells is necessary to efficiently and economically drain a portion of the Hosston A and B Zones underlying the units on which it is proposed to be drilled which cannot be efficiently and economically drained by any existing well on such units.

4. To authorize the downhole combination of production from the Hosston A Zone and the Hosston B Zone in the wellbore of any well located on HOSS A SUK and HOSS B SUK in which the ownership interests in these units are identical.

5. To consider such other matters as may be appropriate and justified by the evidence presented at the hearing.

The Hosston A Zone in Sailes Field, Bienville Parish, Louisiana, was defined in Office of Conservation Order No. 408-A, effective August 1, 1970. The Hosston B Zone in Sailes

Field, Bienville Parish, Louisiana, was defined in Office of Conservation Order No. 408-A-1, effective February 18, 1971.

Any pertinent data concerning this application will be available for inspection at the offices of Mr. Craig Barclay, 522 Dumbarton, Shreveport, Louisiana 71106. Any person wishing to inspect any such data should call Mr. Barclay at (318) 869-2223 during normal business hours in order to arrange a date and time for such inspection. A copy of any such data which is not otherwise available at the Office of Conservation can be obtained from Applicant at the expense of the requesting party.

As provided by the Revised Rules of Procedure, the subject matter of this application does not require the issuance of a pre-application notice; therefore, no such notice has been issued.

Pursuant to the aforesaid Rules of Procedure, Applicant has made a reasonable effort to obtain the names and addresses of all Interested Owners, Represented Parties and Interested Parties to whom notice of this application is being sent and has attached hereto a list of the names and addresses of such parties. A copy of this letter and of the four (4) attached plats is being sent to the District Manager of the Shreveport District of the Office of Conservation and to the Interested Owners, Represented Parties and Interested Parties, as shown on the attached list.

Applicant will provide for posting of a copy of the Legal Notice of this hearing and the enclosed plats at a prominent place in the area affected and will cause publication of the Legal Notice in a newspaper published in the general area of Sailes Field, all in accordance with the Revised Rules of Procedure. Furthermore, Applicant will mail a copy of the Legal Notice to all Interested Owners, Represented Parties and Interested Parties promptly upon receipt of the Legal Notice from the Commissioner.

A check payable to the Office of Conservation and covering the application fee is enclosed.

Yours very truly,

David L. Smelley

David L. Smelley
-- Attorney for Energen Resources Corporation

DLS:dp
Enclosures

cc: Mr. Jim Broussard (w/encls.)
Mr. Bobby Plumb (w/encls.)
Mr. Craig Barclay (w/encls.)
Interested Owners, Represented
Parties and Interested Parties (w/plats only)

dls/app/sailes22.application.wpd

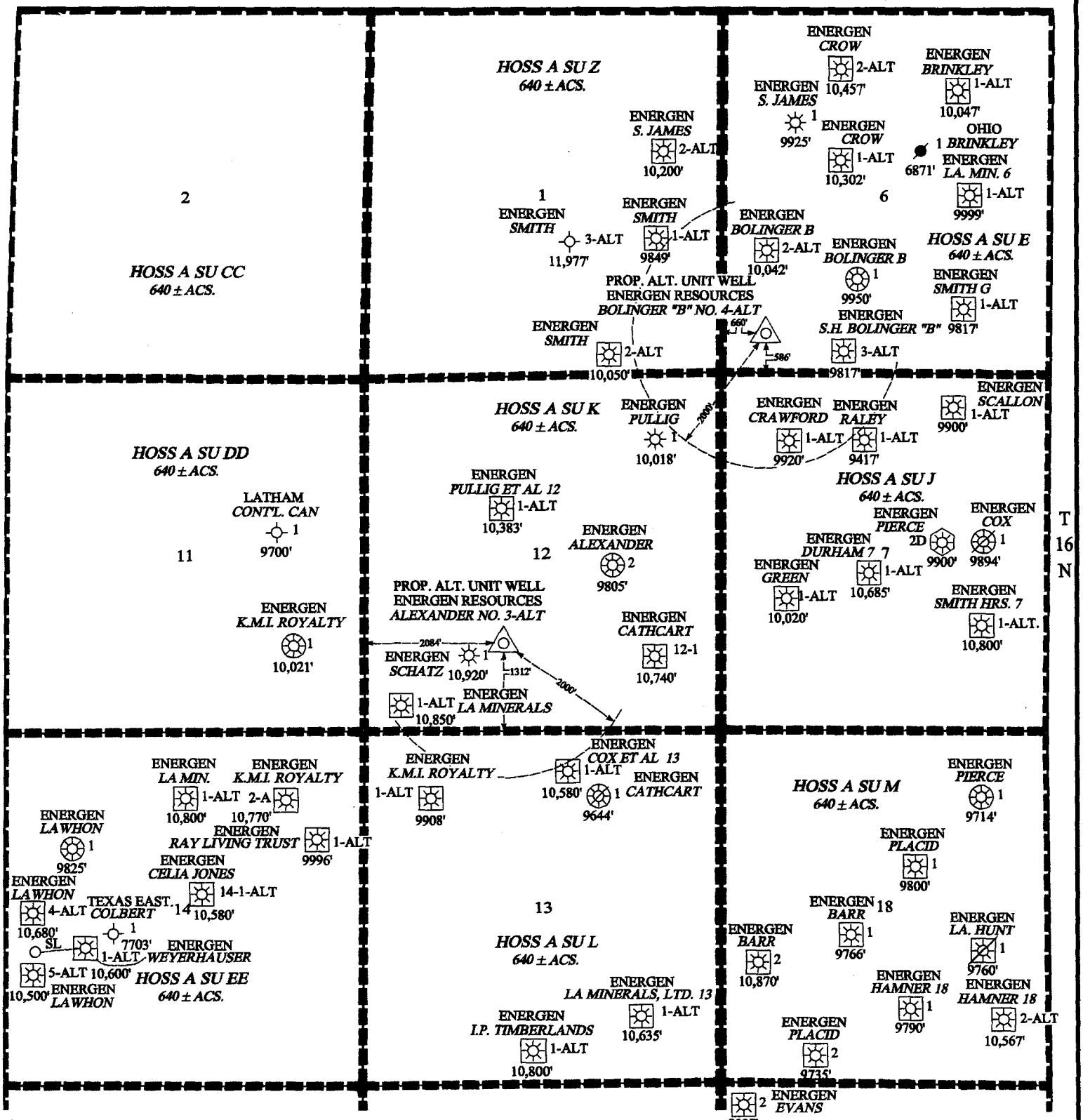

EXHIBIT NO. 1

DOCKET NO. _____

ENERGEN RESOURCES CORPORATION

BIRMINGHAM, ALABAMA

SAILES FIELD

BIENVILLE PARISH, LOUISIANA

PROPOSED ALTERNATE UNIT WELLS FOR HOSSTON A SAND UNITS E AND K

:PROPOSED HOSSTON A ALTERNATE UNIT WELLS

:EXISTING HOSSTON A ALTERNATE UNIT WELLS

:EXISTING HOSSTON A SUBSTITUTE UNIT WELLS

:EXISTING HOSSTON A UNIT WELLS

:EXISTING HOSSTON A SAND UNITS

0' 1000' 2000' 3000' 4000' 5000' 6000'

GRAPHIC SCALE

CRAIG C. BARCLAY

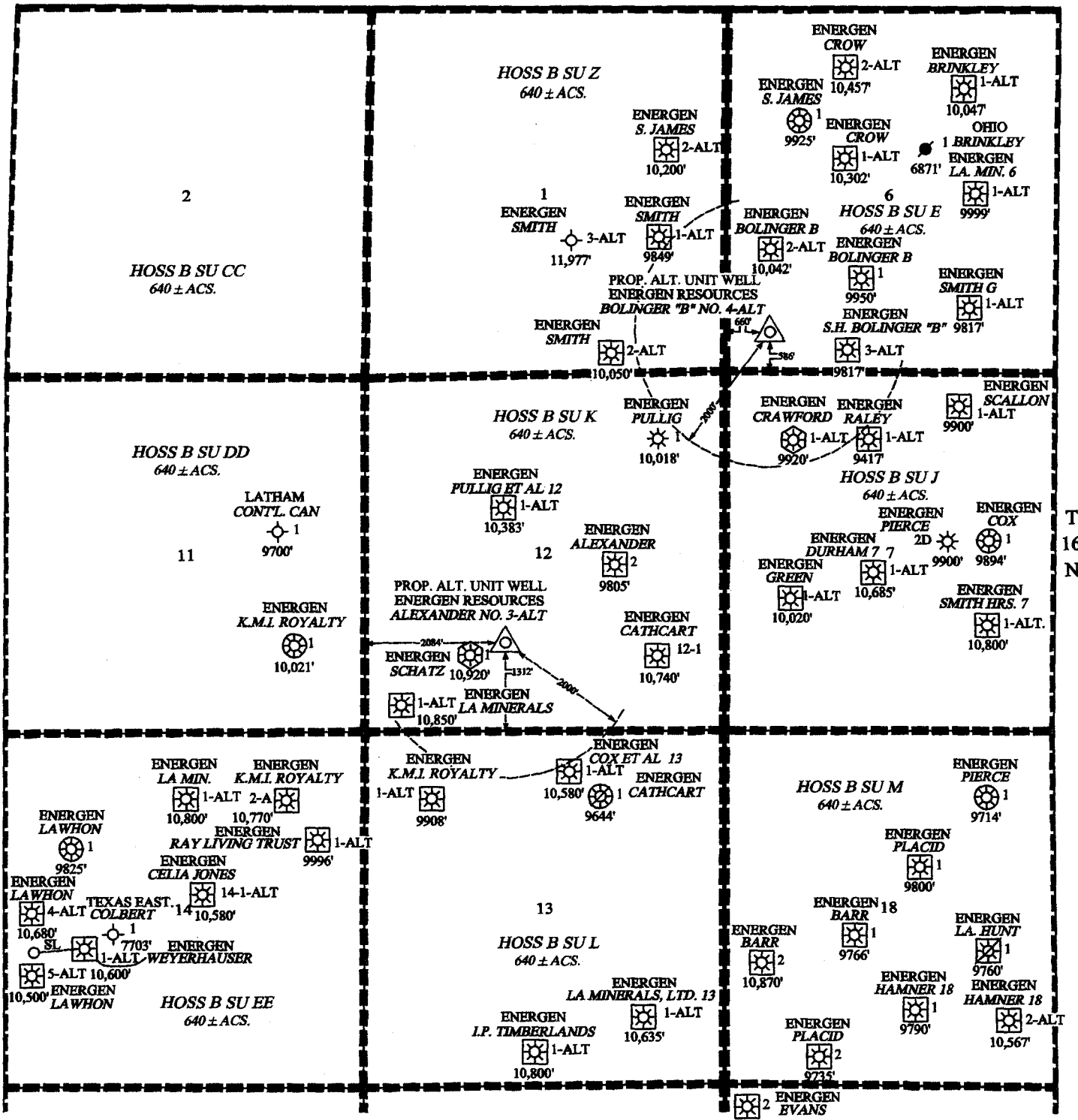

EXHIBIT NO. 1

DOCKET NO. _____

ENERGEN RESOURCES CORPORATION

BIRMINGHAM, ALABAMA

SAILES FIELD

BIENVILLE PARISH, LOUISIANA

PROPOSED ALTERNATE UNIT WELLS FOR HOSSTON B SAND UNITS K AND E

:PROPOSED HOSSTON B ALTERNATE UNIT WELLS

:EXISTING HOSSTON B ALTERNATE UNIT WELLS

:EXISTING HOSSTON B SUBSTITUTE UNIT WELLS

:EXISTING HOSSTON B UNIT WELLS

:EXISTING HOSSTON B SAND UNITS

0' 1000' 2000' 3000' 4000' 5000' 6000'

GRAPHIC SCALE

CRAIG C. BARCLAY

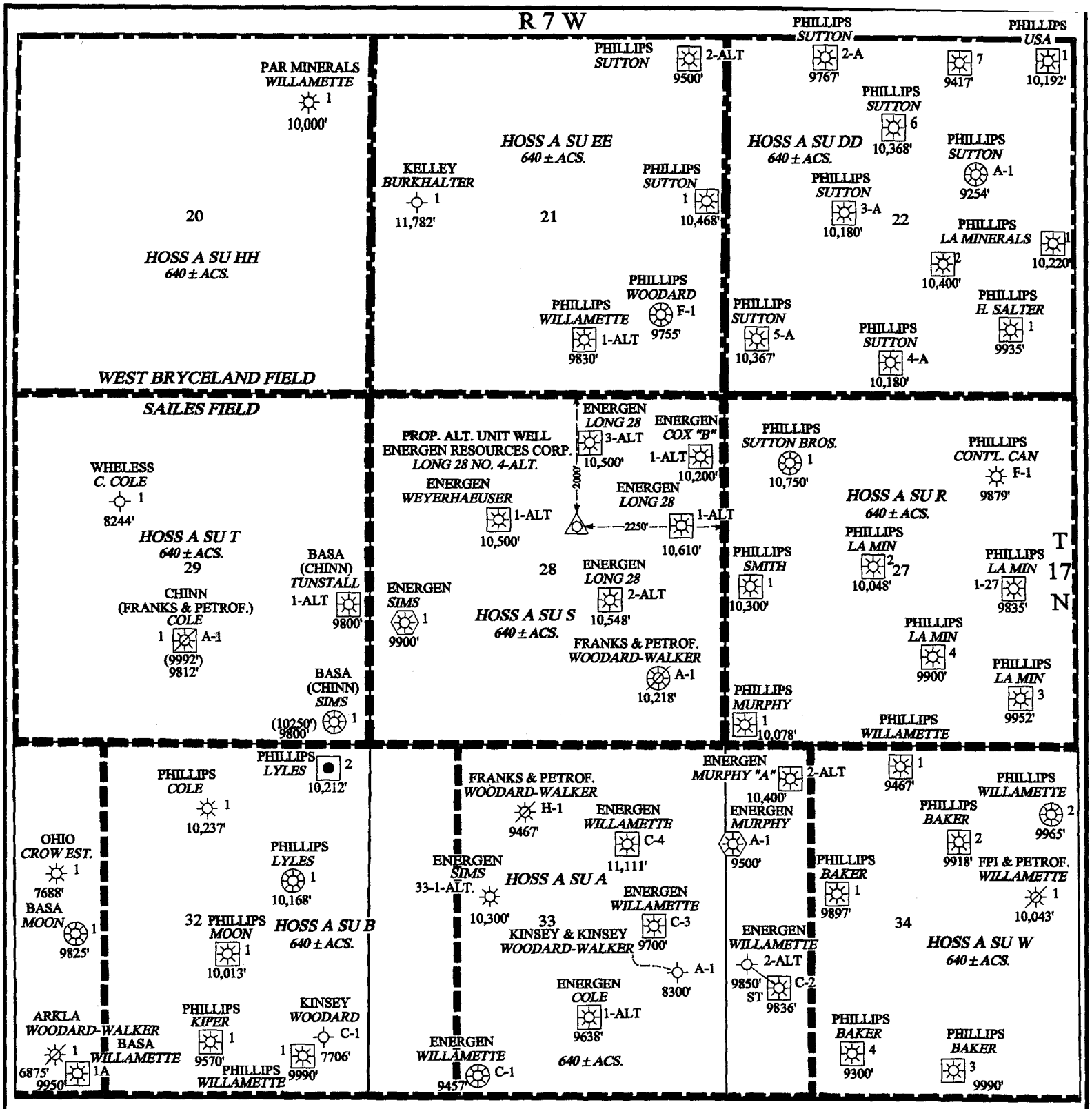

EXHIBIT NO. ____ DOCKET NO. ____

ENERGEN RESOURCES CORPORATION

BIRMINGHAM, ALABAMA

SAILES FIELD

BIENVILLE PARISH, LOUISIANA

PROPOSED ALTERNATE UNIT WELL FOR HOSSTON A SAND UNIT S

:PROPOSED HOSSTON A ALTERNATE UNIT WELL

:EXISTING HOSSTON A ALTERNATE UNIT WELLS

:EXISTING HOSSTON A UNIT WELLS

:EXISTING HOSSTON A SUBSTITUTE UNIT WELLS

:EXISTING HOSSTON A SAND UNITS

:EXISTING WEST BRYCELAND HOSSTON SAND UNITS

0' 1000' 2000' 3000' 4000' 5000' 6000'

GRAPHIC SCALE

CRAIG C. BARCLAY

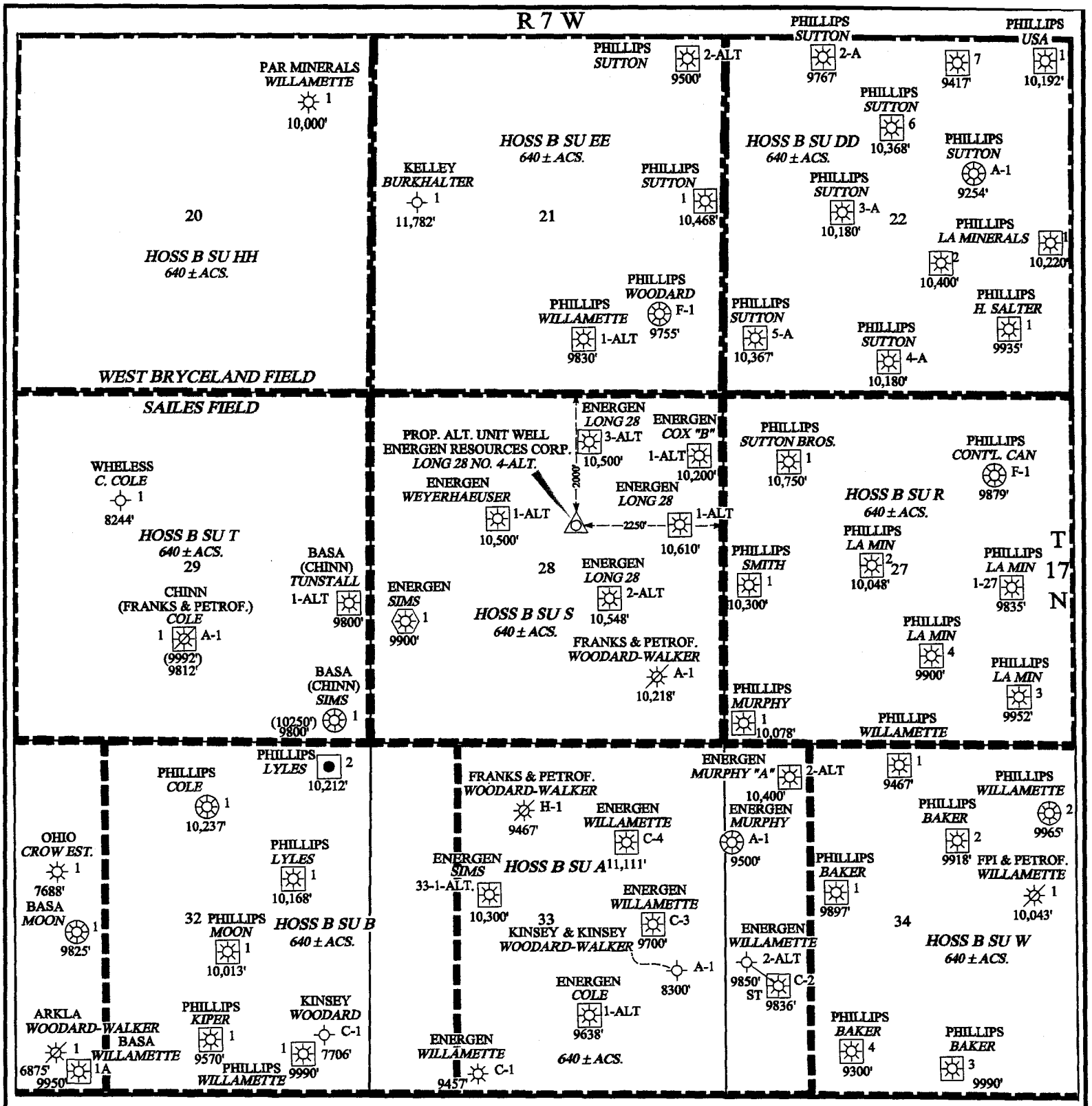

EXHIBIT NO. 1

DOCKET NO. ____

ENERGEN RESOURCES CORPORATION

BIRMINGHAM, ALABAMA

SAILES FIELD

BIENVILLE PARISH, LOUISIANA

PROPOSED ALTERNATE UNIT WELL FOR HOSSTON B SAND UNIT S

:PROPOSED HOSSTON B ALTERNATE UNIT WELL

:EXISTING HOSSTON B ALTERNATE UNIT WELLS

:EXISTING HOSSTON B UNIT WELLS

:EXISTING HOSSTON B SUBSTITUTE UNIT WELLS

:EXISTING HOSSTON B SAND UNITS

:EXISTING WEST BRYCELAND HOSSTON SAND UNITS

0' 1000' 2000' 3000' 4000' 5000' 6000'

GRAPHIC SCALE

CRAIG C. BARCLAY