GORDON
MCCOLLAM DUPLANTIS
& EAGAN LLP

B.J. Duplantis
bduplantis@gordonarata.com

P.O. Box 81829 (Zip 70598-1829)
400 East Kaliste Saloom Road, Suite 4200
Lafayette, Louisiana 70508-8517
(337) 237-0132 · Fax (337) 237-3451
www.gordonarata.com

May 29, 2008

Ref: 147-22679

Honorable James H. Welsh
Commissioner of Conservation
Post Office Box 94275
Baton Rouge, LA 70804-4275

Re: Hearing Application
Haynesville Zone, Reservoir A
Cotton Valley Formation, Reservoir A
Hosston Formation, Reservoir A
BETHANY-LONGSTREET FIELD
Caddo and DeSoto Parishes, Louisiana
Applicant: Goodrich Petroleum Company, LLC

Dear Mr. Commissioner:

In accordance with the Rules of Procedure for Conducting Hearings Before the Commissioner of Conservation of the State of Louisiana, application is hereby made on behalf of **Goodrich Petroleum Company, LLC** for the calling of a public hearing, after legal notice, to consider evidence relative to the issuance of an order pertaining to the following matters relating to the Haynesville Zone, Reservoir A, Cotton Valley Formation, Reservoir A and Hosston Formation, Reservoir A, Bethany-Longstreet Field, Caddo and DeSoto Parishes, Louisiana.

Haynesville Zone, Reservoir A

1. To create two (2) single drilling and production units of approximately 640 acres for the Haynesville Zone, Reservoir A, designated as the HA RA SUY and HA RA SUZ, Bethany-Longstreet Field, Caddo Parish, Louisiana, all as shown more particularly on the attached plat;

2. To establish rules and regulations governing the exploration for and production of gas and condensate from the said units;

3. To force pool and integrate all separately owned tracts, mineral leases and other property interests within the units so created, with each tract sharing in unit production on a surface acreage basis of participation;

4. To consider such other matters relating to the subject reservoir as may be appropriate and justified by the evidence presented at the public hearing.

Hosston Formation, Reservoir A, SU98 and SU99

1. To create two (2) single drilling and production units of approximately 640 acres for the Hosston Formation, Reservoir A, designated as the HOSS RA SU98 and HOSS RA SU99, Bethany-Longstreet Field, Caddo Parish, Louisiana, all as shown more particularly on the attached plat;

2. To establish rules and regulations governing the exploration for and production of gas and condensate from the said units;

3. To force pool and integrate all separately owned tracts, mineral leases and other property interests within the units so created, with each tract sharing in unit production on a surface acreage basis of participation;

4. To consider such other matters relating to the subject reservoir as may be appropriate and justified by the evidence presented at the public hearing.

Hosston Formation, Reservoir A, SU49, SU77, SU89

1. To designate Goodrich Petroleum Company, L.L.C. as operator and to permit applicant, Goodrich Petroleum Company, the Goodrich Petroleum Company, L.L.C.-Talbert No. 4 Well as an additional alternate unit well for the HOSS RA SU49;

2. To permit applicant, Goodrich Petroleum Company, L.L.C. to drill, designate and utilize the Goodrich Petroleum Company, L.L.C.-Taylor No. 1 Well as an additional alternate well for the HOSS RA SU77, such well to be at the location shown on the plat attached hereto and made a part hereof;

3. To permit applicant, Goodrich Petroleum Company, L.L.C. to drill, designate and utilize the Goodrich Petroleum Company, L.L.C.-N. Hunsicker No. 2 Well as an alternate well for the HOSS RA SU89, such well to be at the location shown on the plat attached hereto and made a part hereof;

4. To grant a single unit allowable for the HOSS RA SU49, HOSS RA SU77 and HOSS RA SU89 and to permit the operator of the units to produce said unit allowables from the unit wells, the alternate unit wells, the proposed alternate unit wells, or from a combination thereof, at its option;

5. To make a specific finding that such proposed alternate unit wells are necessary to effectively and efficiently drain a portion of the HOSS RA SU49, HOSS RA SU77 and HOSS RA SU89 which cannot be efficiently and economically drained by any other well within the units;

6. To confirm Goodrich Petroleum Company, L.L.C. as operator of the HOSS RA SU49, HOSS RA SU77 and HOSS RA SU89;

7. To find that, except to the extent contrary to the order granted by the Commissioner of Conservation in connection with the hearing held on this application, the provisions of Office of Conservation Order No. 289, as amended and supplemented by the 289-A-g series of Orders shall continue in full force and effect.

8. To consider such other matters relating to the subject reservoir as may be appropriate and justified by the evidence presented at the public hearing.

Cotton Valley Formation, Reservoir A SU89, SU91

1. To permit applicant, Goodrich Petroleum Company, L.L.C. to drill, designate and utilize the Goodrich Petroleum Company, L.L.C.-N. Hunsicker No. 2 Well as an alternate well for the CV RA SU89, such well to be at the location shown on the plat attached hereto and made a part hereof;

2. To permit applicant, Goodrich Petroleum Company, L.L.C. to drill, designate and utilize the Goodrich Petroleum Company, L.L.C.-Talbert No. 4 Well as an alternate well for the CV RA SU91, such well to be at the location shown on the plat attached hereto and made a part hereof;

3. To grant a single unit allowable for the CV RA SU89 and CV RA SU91 and to permit the operator of the units to produce said unit allowables from the unit wells, the alternate unit well; the proposed alternate unit wells, or from a combination thereof, at its option;

4. To confirm Goodrich Petroleum Company, L.L.C. as operator of the CV RA SU89 and CV RA SU91;

5. To make a specific finding that such proposed alternate unit wells are necessary to effectively and efficiently drain a portion of the CV RA SU89 and CV RA SU91 which cannot be efficiently and economically drained by any other well within the units;

6. To continue in full force and effect the provisions of Series of Office of Conservation Order Nos. 289-J.

7. To consider such other matters relating to the subject reservoir as may be appropriate and justified by the evidence presented at the public hearing.

Cotton Valley Formation, Reservoir A SU109 and SU110

1. To create two (2) single drilling and production units of approximately 640 acres for the Cotton Valley Formation, Reservoir A, designated as the CV RA SU109 and CV RA SU110, Bethany-Longstreet Field, Caddo Parish, Louisiana, all as shown more particularly on the attached plat;

2. To establish rules and regulations governing the exploration for and production of gas and condensate from the said units;

3. To force pool and integrate all separately owned tracts, mineral leases and other property interests within the units so created, with each tract sharing in unit production on a surface acreage basis of participation;

4. To consider such other matters relating to the subject reservoir as may be appropriate and justified by the evidence presented at the public hearing.

The Cotton Valley Formation, Reservoir A, was fully defined in Office of Conservation Order No. 289-J, effective March 1, 1974, and was further defined in Order No. 289-J-1, effective April 14, 1977.

The Hosston Formation, Reservoir A was initially defined in Office of Conservation Order No. 289, effective October 1, 1954 and was further defined in Order No. 289-A-g-2, effective April 14, 1977.

The Haynesville Zone, Reservoir A, in the Bethany-Longstreet Field is hereby defined as being that gas and condensate bearing zone encountered between the measured depths of 10,180 feet and 11,784 feet in the Goodrich Petroleum Company, L.L.C.-James Cook No. 1 Well, located in Section 14, Township 14 North, Range 16 West, Caddo Parish, Louisiana.

In accordance with the Rules of Procedure for Conducting Hearings Before the Commissioner of Conservation of the State of Louisiana, the Commissioner of Conservation, the District Manager of the Shreveport District of the Office of Conservation and all interested owners, represented parties and interested parties known to the applicant after a reasonable search were notified in writing in the pre-application notice dated May 13, 2008 that a conference to discuss the proposed application was tentatively scheduled for 10:00 a.m. on Thursday, June 5, 2008. It was stated at that time that this conference would be held only if a request to confer were received by the undersigned within ten (10) calendar days after the date of the pre-application notice. No requests to confer were received either in writing or by telephone and, in accordance with the Rules of Procedure, the tentatively scheduled conference **WILL NOT BE HELD**.

Attached hereto and made a part hereof are plats outlining the HA RA SUY and HA RA SUZ; HOSS RA SU49, HOSS RA SU77, HOSS RA SU89, HOSS RA SU98 and HOSS RA SU99, CV RA SU89, CV RA SU91, CV RA SU109 and CV RA SU110, Bethany-Longstreet Field, Caddo Parish, Louisiana, and a list of the names and addresses of the interested owners, represented parties and interested parties to whom this notice is being sent. It is hereby certified that a reasonable effort was made to ascertain the names and addresses of all interested owners, represented parties and interested parties.

Any pertinent data relating to the proposed unit can be obtained, AT THE COST OF THE REQUESTING PARTY, from Mr. David Comeaux of Leon E. Comeaux & Associates, P. O. Box 53922, Lafayette, LA 70508 (337) 233-9839.

Finally, there is enclosed herewith our check on behalf of the applicant in the amount of $6,040.00, made payable to the Office of Conservation, representing the required hearing application fee.

Very truly yours,

B. J. Duplantis

BJD/ht
Attachments
cc: Mr. James Broussard
District Manager, Office of Conservation

All Interested Owners, Represented Parties
and Interested Parties

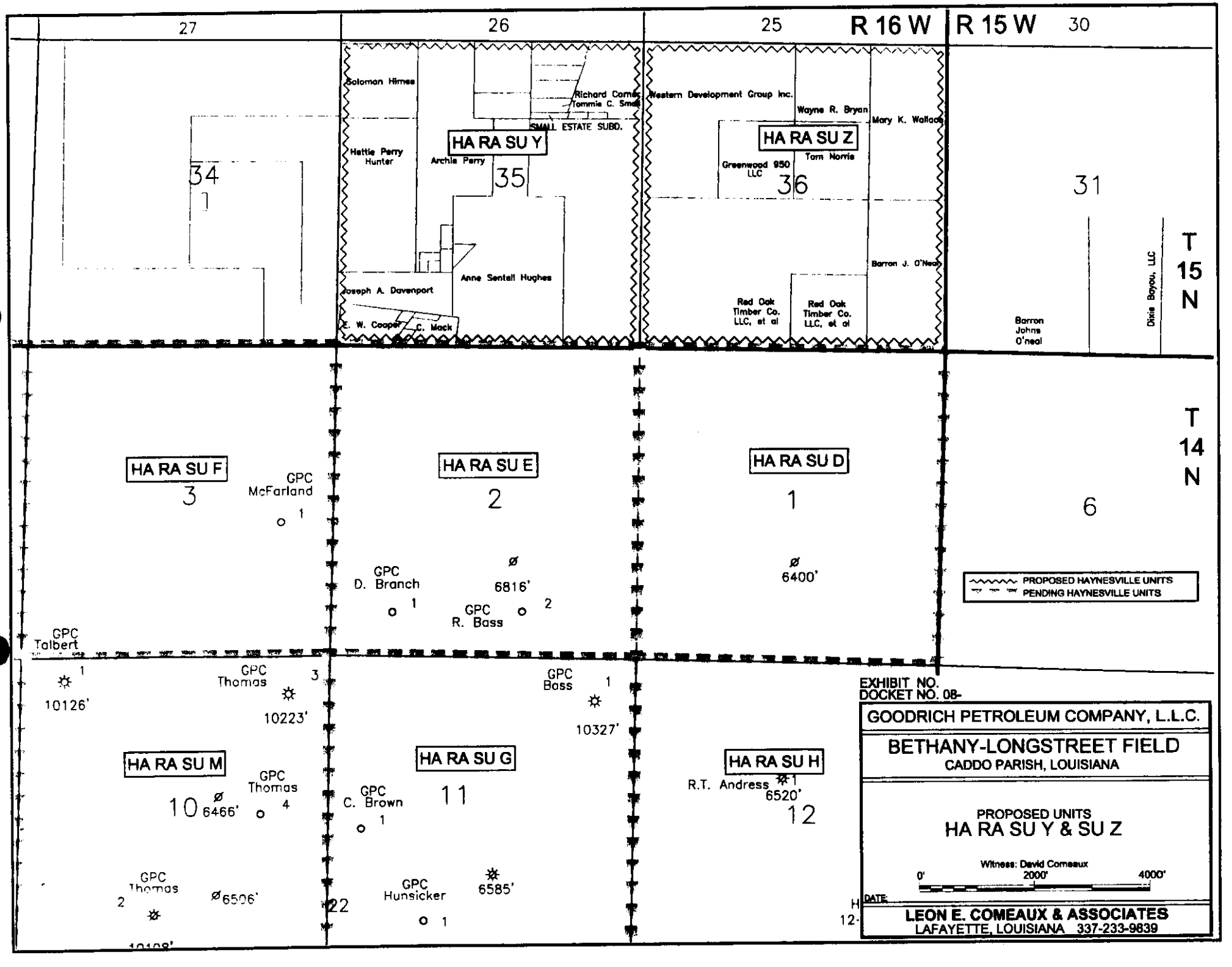
27
26
25
R 16 W
R 15 W
30
Solomon Himes
Hattie Perry Hunter
Archie Perry
HA RA SU Y
35
Richard Comis
Tommie C. Smith
SMALL ESTATE SUBD.
Anne Sentell Hughes
Joseph A. Davenport
E. W. Cooper
C. Mack
34
1
Western Development Group Inc.
Wayne R. Bryan
Mary K. Wallace
HA RA SU Z
Greenwood 950 LLC
Tom Norris
36
Barron J. O'Neal
Red Oak Timber Co. LLC, et al
Red Oak Timber Co. LLC, et al
31
Barron Johns O'neal
Dixie Bayou, LLC
T 15 N
T 14 N
HA RA SU F
3
GPC McFarland
1
HA RA SU E
2
GPC D. Branch
1
6816'
GPC R. Bass
2
HA RA SU D
1
6400'
6
PROPOSED HAYNESVILLE UNITS
PENDING HAYNESVILLE UNITS
GPC Talbert
1
10126'
GPC Thomas
3
10223'
GPC Bass
1
10327'
HA RA SU M
10
6466'
GPC Thomas
4
HA RA SU G
11
GPC C. Brown
1
HA RA SU H
R.T. Andress
1
6520'
12
GPC Thomas
2
6506'
22
GPC Hunsicker
1
6585'
EXHIBIT NO.
DOCKET NO. 08-
GOODRICH PETROLEUM COMPANY, L.L.C.
BETHANY-LONGSTREET FIELD
CADDO PARISH, LOUISIANA
PROPOSED UNITS
HA RA SU Y & SU Z
Witness: David Comeaux
0'
2000'
4000'
DATE:
LEON E. COMEAUX & ASSOCIATES
LAFAYETTE, LOUISIANA 337-233-9639

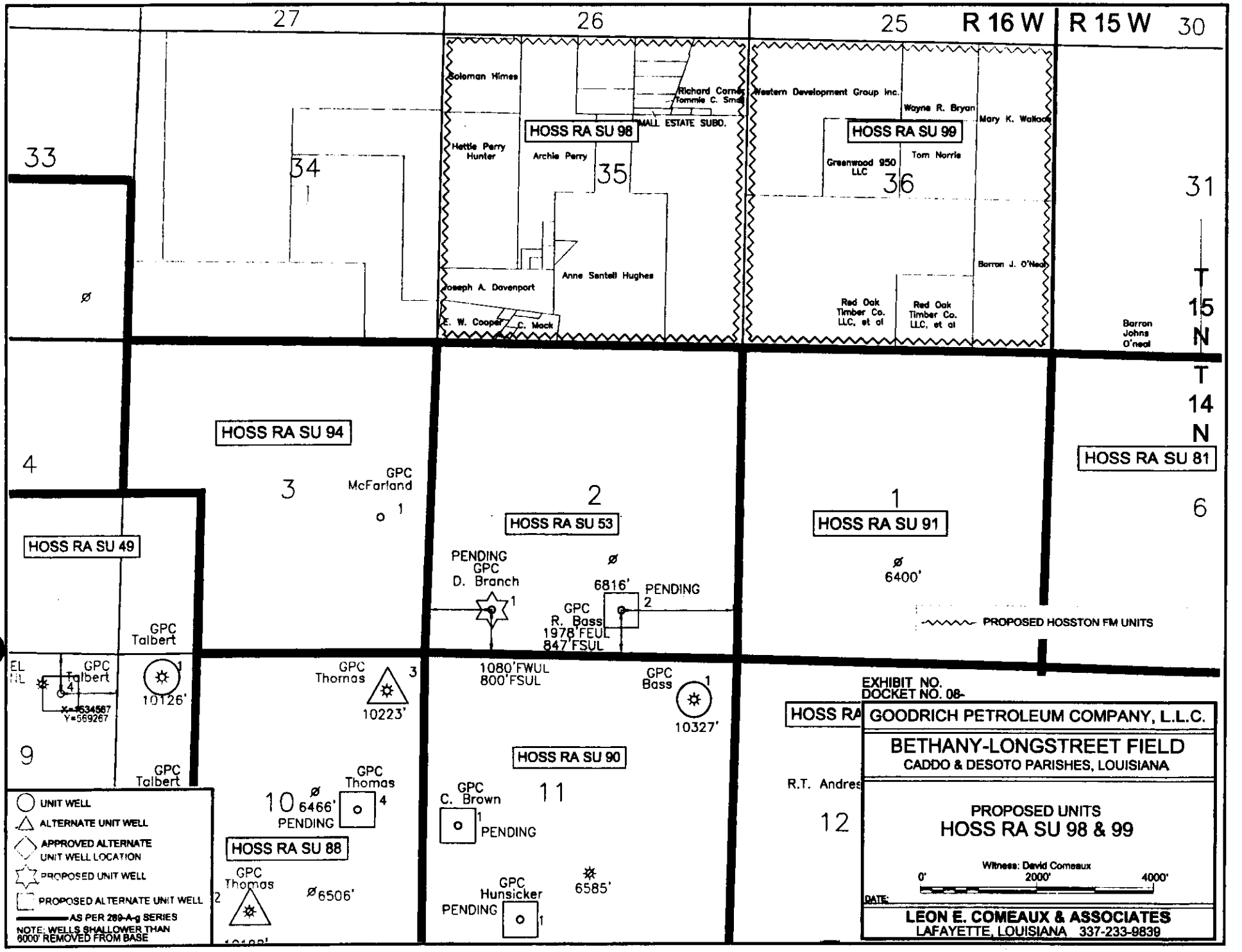
27
26
25
R 16 W
R 15 W
30
33
34
35
36
31
4
3
2
1
6
9
10
11
12
T 15 N
T 14 N
Soloman Himes
Hettie Perry Hunter
Archie Perry
Richard Corns
Tommie C. Smith
SMALL ESTATE SUBD.
HOSS RA SU 98
Anne Sentell Hughes
Joseph A. Davenport
E. W. Cooper
C. Mock
Western Development Group Inc.
Wayne R. Bryan
Mary K. Wallace
HOSS RA SU 99
Greenwood 950 LLC
Tom Norris
Barron J. O'Neal
Red Oak Timber Co. LLC, et al
Red Oak Timber Co. LLC, et al
Barron Johns O'neal
HOSS RA SU 94
HOSS RA SU 81
HOSS RA SU 49
HOSS RA SU 53
HOSS RA SU 91
HOSS RA SU 90
HOSS RA SU 88
GPC McFarland
PENDING GPC D. Branch
6816'
PENDING
GPC R. Bass
1978'FEUL
847'FSUL
6400'
PROPOSED HOSSTON FM UNITS
GPC Talbert
10126'
GPC Thomas
10223'
1080'FWUL
800'FSUL
GPC Bass
10327'
X=1534567
Y=569267
GPC Talbert
GPC Talbert
GPC Thomas
6466'
PENDING
GPC C. Brown
PENDING
R.T. Andres
GPC Thomas
6506'
GPC Hunsicker
PENDING
6585'
UNIT WELL
ALTERNATE UNIT WELL
APPROVED ALTERNATE UNIT WELL LOCATION
PROPOSED UNIT WELL
PROPOSED ALTERNATE UNIT WELL
AS PER 289-A-g SERIES
NOTE: WELLS SHALLOWER THAN 6000' REMOVED FROM BASE
EXHIBIT NO.
DOCKET NO. 08-
GOODRICH PETROLEUM COMPANY, L.L.C.
BETHANY-LONGSTREET FIELD
CADDO & DESOTO PARISHES, LOUISIANA
PROPOSED UNITS
HOSS RA SU 98 & 99
Witness: David Comeaux
0'
2000'
4000'
DATE:
LEON E. COMEAUX & ASSOCIATES
LAFAYETTE, LOUISIANA 337-233-9839

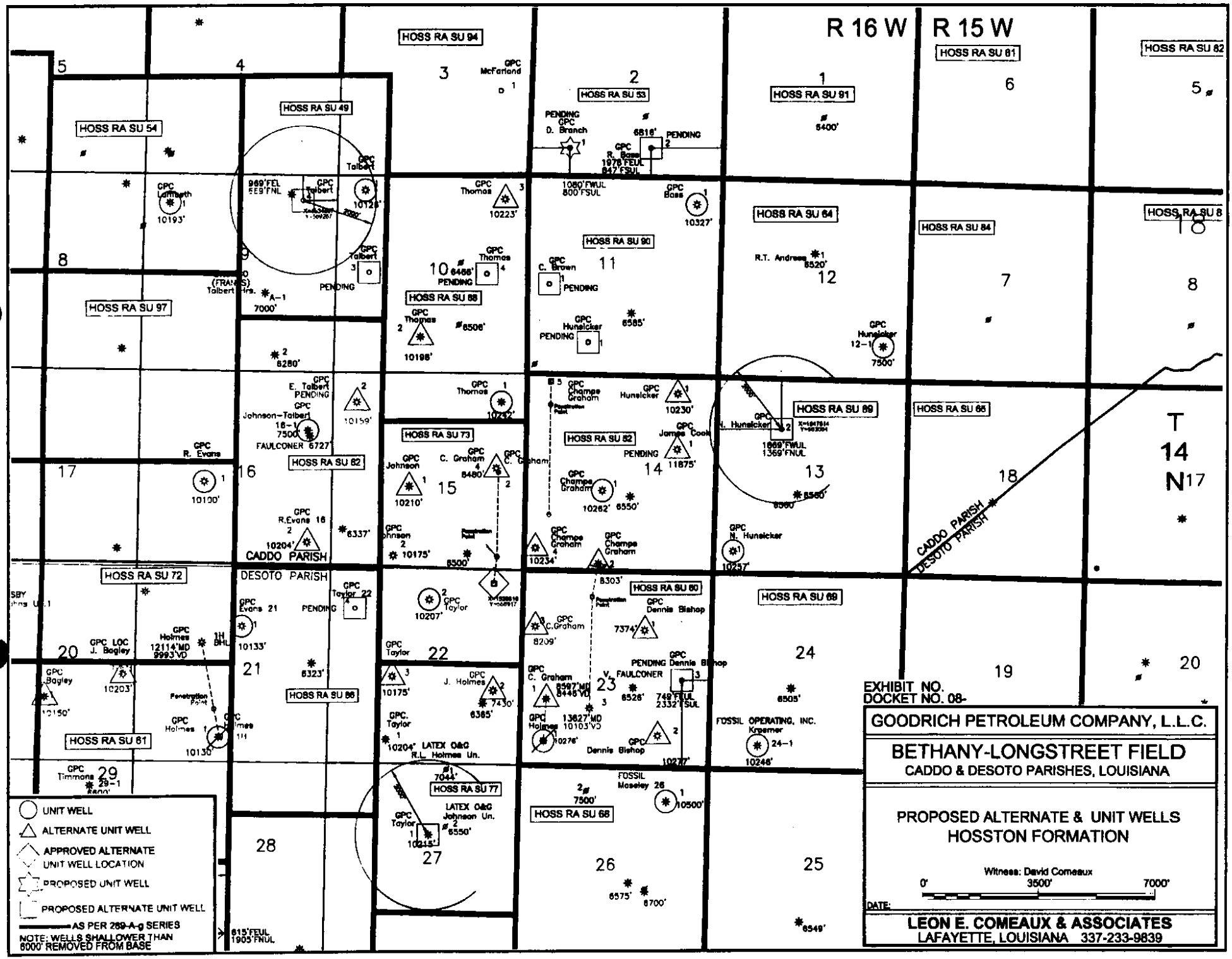
R 16 W
R 15 W
T 14 N
HOSS RA SU 94
HOSS RA SU 53
HOSS RA SU 91
HOSS RA SU 61
HOSS RA SU 62
HOSS RA SU 54
HOSS RA SU 49
HOSS RA SU 90
HOSS RA SU 64
HOSS RA SU 84
HOSS RA SU 97
HOSS RA SU 88
HOSS RA SU 89
HOSS RA SU 65
HOSS RA SU 73
HOSS RA SU 82
HOSS RA SU 72
HOSS RA SU 60
HOSS RA SU 69
HOSS RA SU 86
HOSS RA SU 61
HOSS RA SU 77
HOSS RA SU 68
CADDO PARISH
DESOTO PARISH
UNIT WELL
ALTERNATE UNIT WELL
APPROVED ALTERNATE UNIT WELL LOCATION
PROPOSED UNIT WELL
PROPOSED ALTERNATE UNIT WELL
AS PER 269-A-g SERIES
NOTE: WELLS SHALLOWER THAN 6000' REMOVED FROM BASE
EXHIBIT NO.
DOCKET NO. 08-
GOODRICH PETROLEUM COMPANY, L.L.C.
BETHANY-LONGSTREET FIELD
CADDO & DESOTO PARISHES, LOUISIANA
PROPOSED ALTERNATE & UNIT WELLS
HOSSTON FORMATION
Witness: David Comeaux
0' 3500' 7000'
DATE:
LEON E. COMEAUX & ASSOCIATES
LAFAYETTE, LOUISIANA 337-233-9839

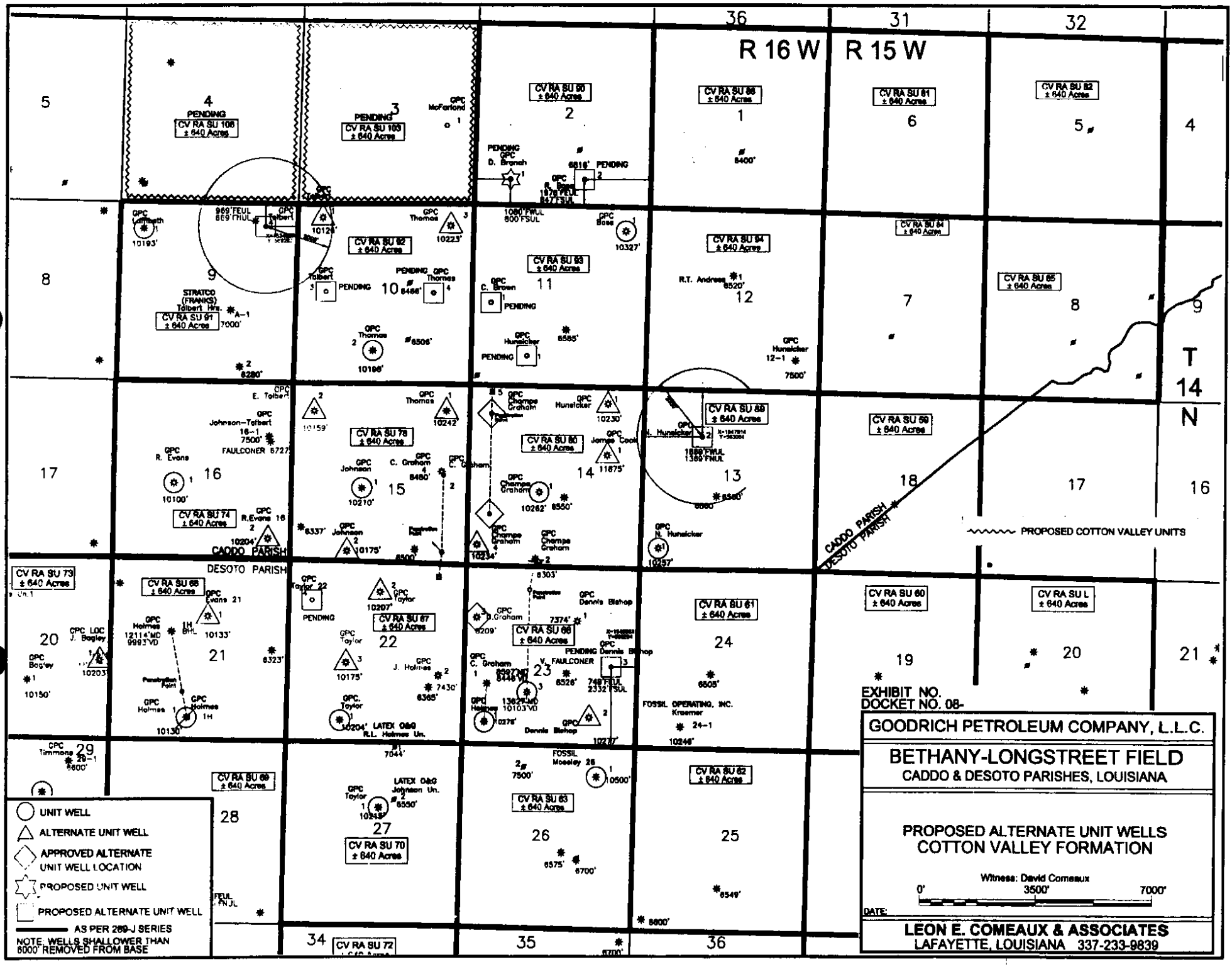
R 16 W
R 15 W
T 14 N
CADDO PARISH
DESOTO PARISH
PROPOSED COTTON VALLEY UNITS
UNIT WELL
ALTERNATE UNIT WELL
APPROVED ALTERNATE UNIT WELL LOCATION
PROPOSED UNIT WELL
PROPOSED ALTERNATE UNIT WELL
AS PER 269-J SERIES
NOTE: WELLS SHALLOWER THAN 8000' REMOVED FROM BASE
EXHIBIT NO.
DOCKET NO. 08-
GOODRICH PETROLEUM COMPANY, L.L.C.
BETHANY-LONGSTREET FIELD
CADDO & DESOTO PARISHES, LOUISIANA
PROPOSED ALTERNATE UNIT WELLS
COTTON VALLEY FORMATION
Witness: David Comeaux
0'
3500'
7000'
DATE:
LEON E. COMEAUX & ASSOCIATES
LAFAYETTE, LOUISIANA 337-233-9839

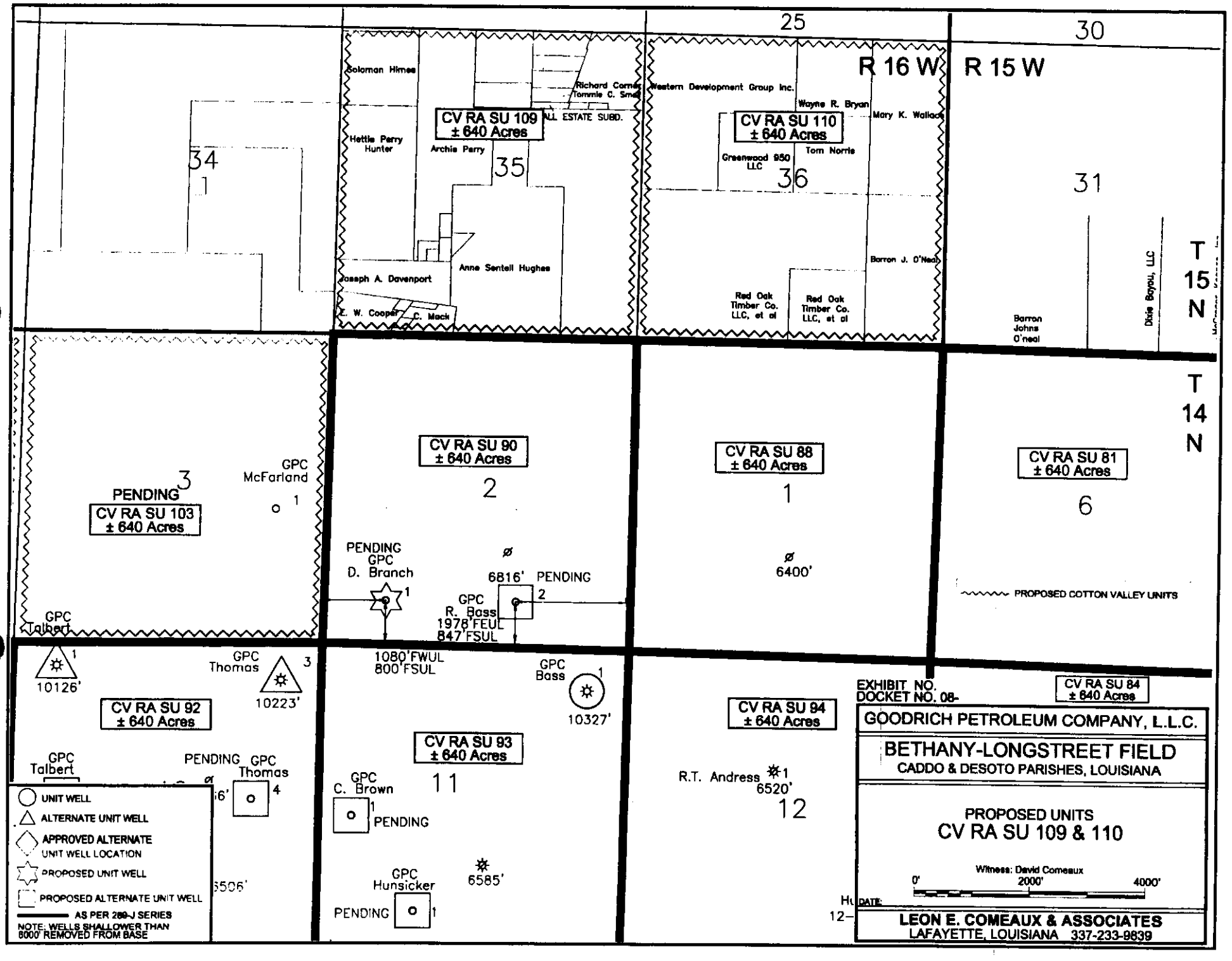

25
30
R 16 W
R 15 W
T 15 N
T 14 N
Solomon Himes
Richard Corner
Tommie C. Smith
ALL ESTATE SUBD.
Hettie Perry Hunter
Archie Perry
CV RA SU 109 ± 640 Acres
35
34
1
Joseph A. Davenport
Anne Sentell Hughes
E. W. Cooper
C. Mack
Western Development Group Inc.
Wayne R. Bryan
Mary K. Wallace
CV RA SU 110 ± 640 Acres
Greenwood 950 LLC
Tom Norris
36
Barron J. O'Neal
Red Oak Timber Co. LLC, et al
Red Oak Timber Co. LLC, et al
31
Barron Johns O'neal
Dixie Bayou, LLC
PENDING
3
CV RA SU 103 ± 640 Acres
GPC McFarland
1
GPC Talbert
CV RA SU 90 ± 640 Acres
2
PENDING
GPC D. Branch
1
6816'
PENDING
2
GPC R. Bass
1978'FEUL
847'FSUL
1080'FWUL
800'FSUL
CV RA SU 88 ± 640 Acres
1
6400'
CV RA SU 81 ± 640 Acres
6
PROPOSED COTTON VALLEY UNITS
1
10126'
GPC Thomas
3
10223'
CV RA SU 92 ± 640 Acres
GPC Talbert
PENDING
GPC Thomas
4
6506'
CV RA SU 93 ± 640 Acres
11
GPC C. Brown
1
PENDING
GPC Hunsicker
PENDING
1
6585'
GPC Bass
1
10327'
CV RA SU 94 ± 640 Acres
R.T. Andress
1
6520'
12
CV RA SU 84 ± 640 Acres
UNIT WELL
ALTERNATE UNIT WELL
APPROVED ALTERNATE UNIT WELL LOCATION
PROPOSED UNIT WELL
PROPOSED ALTERNATE UNIT WELL
AS PER 289-J SERIES
NOTE: WELLS SHALLOWER THAN 6000' REMOVED FROM BASE
EXHIBIT NO.
DOCKET NO. 08-
GOODRICH PETROLEUM COMPANY, L.L.C.
BETHANY-LONGSTREET FIELD
CADDO & DESOTO PARISHES, LOUISIANA
PROPOSED UNITS
CV RA SU 109 & 110
Witness: David Comeaux
0'
2000'
4000'
DATE:
LEON E. COMEAUX & ASSOCIATES
LAFAYETTE, LOUISIANA 337-233-9839