BOB F. ANDERSON, PE, INC.
PETROLEUM ENGINEERS & CONSULTANTS
TELEPHONE (318) 425-4230
FACSIMILE (318) 222-1054
email: bfandpe@bellsouth.net

July 3, 2008

Honorable James H. Welsh,
Commissioner of Conservation
Office of Conservation
P. O. Box 94275
Baton Rouge, LA 70804-4275

Re: **APPLICATION FOR PUBLIC HEARING**
Haynesville Zone, Reservoir A
Cotton Valley Formation, Reservoir A,
Hosston Formation, Reservoir A, and
Pettet Formation, Reservoir A
Caspiana Field
Caddo and DeSoto Parishes, Louisiana

Dear Sir:

Notice is hereby given on behalf of **CAMTERRA RESOURCES, INC.**, (Applicant), of their intent to file a application to the Commissioner Conservation for a public hearing to consider evidence relative to the issuance of an Order pertaining to the following matters relating to the Haynesville Zone, Reservoir A, the Cotton Valley Formation, Reservoir A, the Hosston Formation, Reservoir A and the Pettet Formation, Reservoir A, Caspiana Field, Caddo and DeSoto Parishes, Louisiana:

1. To create one (1) additional 640 +/- acre drilling and production unit for the exploration of and the production of gas and condensate for the Haynesville Zone, Reservoir A, in the Caspiana Field, Caddo Parish, Louisiana, such units being designated HA RA SUR, shown on the attached plat and being made a part hereof.

2. To force pool and integrate all separately owned tracts, mineral leases and other property within the proposed units in accordance with Section 10, Title 30, of the Louisiana Revised Statutes of 1950, with each tract to share in the unit production on a surface acreage bases of participation.

3. To extend the provisions of the No. 191-H Series of Office of Conservation Orders and other applicable Statewide Orders to the proposed HA RA SUR.

4. To designate a unit well, at an exceptional location, for the production of gas and condensate from the Pettet Formation, Reservoir A, in the unit designated PET RA SU66, the Hosston Formation, Reservoir A, in the unit designated HOSS RA SU109 and the Cotton Valley Formation, Reservoir A, in the unit designated CV RA SU102.

5. To extend the provisions of Office of Conservation Oder No. 191-20, effective April 18, 2000, to permit the downhole combination of the Haynesville Zone, Reservoir A with the Cotton Valley Formation, Reservoir A, Hosston Formation, Reservoir A, and Pettit Formation, Reservoir A, or any combination of formations, in the Caspiana Field, in any well drilled in HA RA SUR, CV RA SU102, HOSS RA SU109, PET RA SU66, in which the ownership and acreage is identical.

6. To consider and cover such other matters as the Commissioner of Conservation may deem pertinent and appropriate.

The Haynesville Zone, Reservoir A, in the Caspiana Field, Caddo Parish, Louisiana, was defined in Office of Conservation Order No. 191-H-1, effective August 28, 2007.

The Cotton Valley Formation, Reservoir A, in the Caspiana Field, effective February 15, 1975, was further defined in Office of Conservation Order No. 191-A-5, effective February 22, 1983, and was redefined in Order No. 191-A-131, effective April 18, 2006, and was redefined as to CV RA SU102 in Order No. 191-A-141, effective July 18, 2006.

The Hosston Formation, Reservoir A, in the Caspiana Field, Caddo, DeSoto and Red River Parishes, Louisiana was initially defined in Office of Conservation Order No. 191-B, effective April 15, 1975, and was redefined as to HOSS RA SU109, by Order 191-B-135, effective April 18, 2006.

The Pettet Formation, Reservoir A, in the Caspiana Field, Caddo, DeSoto and Red River Parishes, Louisiana was initially defined in Office of Conservation Order No.. 191-C, effective April 14, 1976 and was redefined as to PET RA SU55 by Office of Conservation Order No. 191-C-6, effective April 18, 2006.

The pertinent data pertaining to this application is available for inspection at the Offices of Bob F. Anderson, PE, Inc., 400 Travis Street, Suite 209, Shreveport, Louisiana 71101. Any person wishing to inspect such data should call Bob Anderson 318/425-4230 during normal business hours in order to arrange a date and time for such inspection. A copy of any such pertinent data that is otherwise not available from the Office of Conservation can be obtained **at the expense of the requesting party**.

A pre-application notice was sent to all parties stating a time and date for a conference to discuss the proposed application, however. No request for conference was received, therefore no conference was held.

Pursuant to the revised Rules of Procedure, Applicant has made a reasonable effort to obtain the names and addresses of all Interested Owners, Interested Parties and Represented Parties to whom this application is being sent. A copy of this letter, plat and list of parties is being sent to the District Manager of the Shreveport District Office of Conservation and the attached letter and plat is being sent to the Interested Owners, Represented Parties and the Interested Parties as shown on the attached list.

All parties, please take note, the unit nomenclature has been changed from HAY RC SUF, to HA RA SUR, to conform to the revised unit nomenclature as adopted by the Office of Conservation. The unit and definition of the proposed Haynesville Zone, Reservoir C, and the Haynesville, Reservoir A, are identical.

Attached is our check, made payable to the Office of conservation, to cover the applicable hearing fee.

Yours truly,

B. F. Anderson, PE, Consultant for
CAMTERRA RESOURCES, INC.

cc: Mr. James Broussard, District Manager, Shreveport District Office of Conservation
Interested Owners, Represented Parties and Interested Parties
Camterra Resources, Inc.

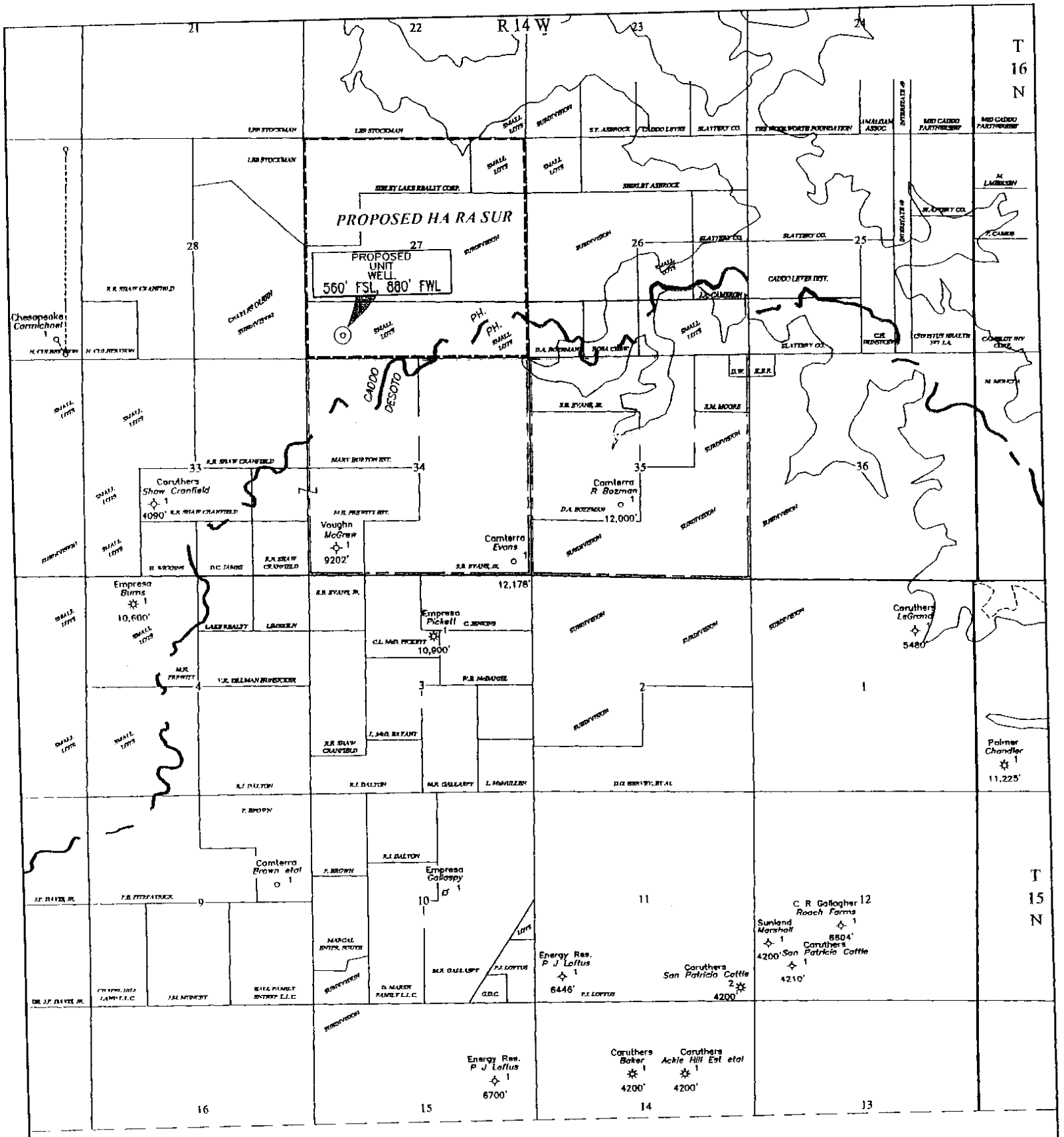

CAMTERRA RESOURCES, INC.
MARSHALL, TEXAS

CASPIANA FIELD

CADDO AND DESOTO PARISHES, LOUISIANA

PROPOSED HAY RC SU F

PROPOSED UNIT WELL FOR PROPOSED HAY RC SU F

:PENDING HAY RC UNITS :PROPOSED HAY RC UNIT :PROPOSED UNIT WELL

0 2000' 4000' 1 MILE
GRAPHIC SCALE

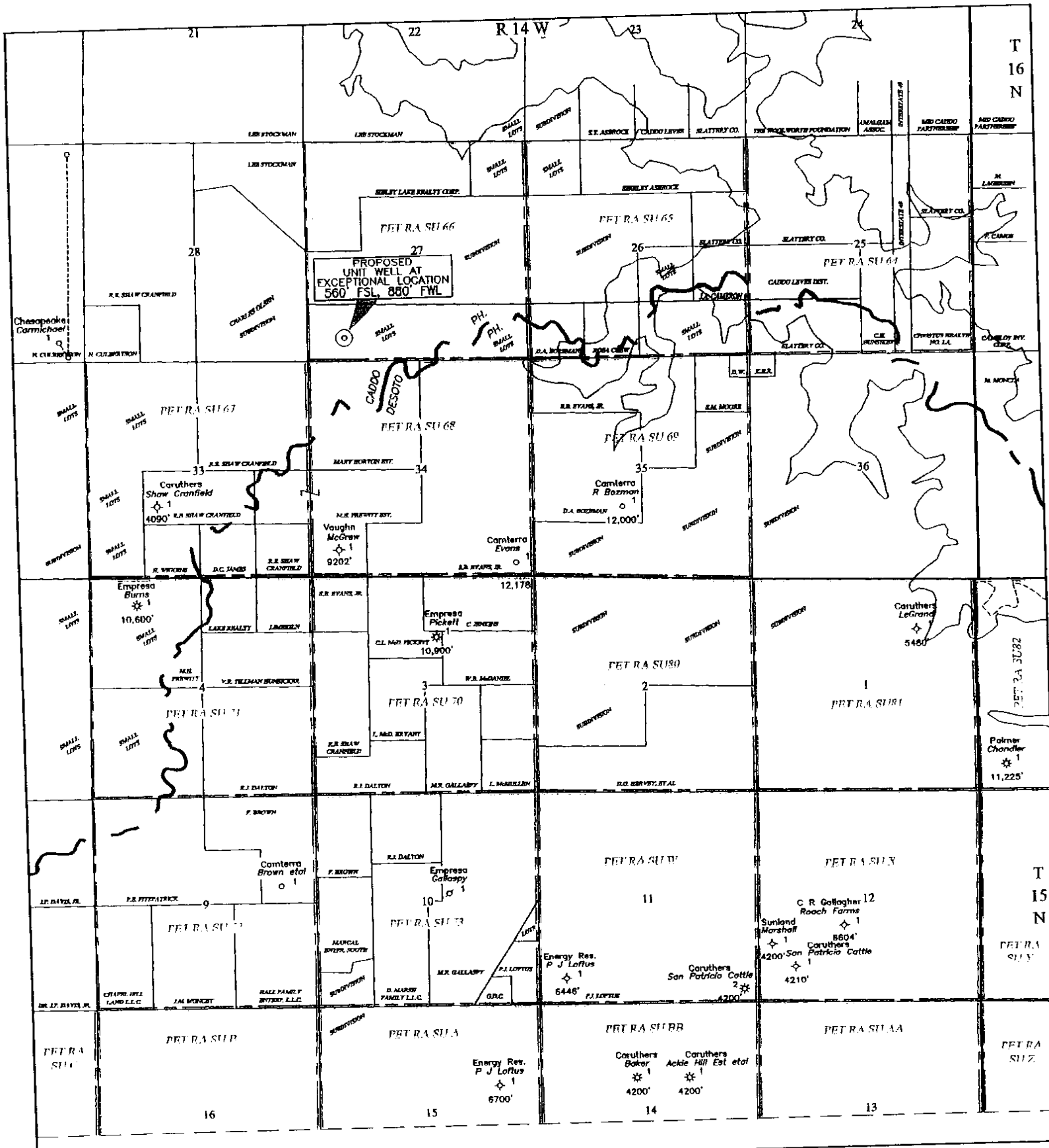

CAMTERRA RESOURCES, INC.
MARSHALL, TEXAS

CASPIANA FIELD

CADDO AND DESOTO PARISHES, LOUISIANA

PROPOSED UNIT WELL AT EXCEPTIONAL LOCATION FOR PET RA SU 66

:EXISTING PET RA UNITS

:PROPOSED UNIT WELL

0 2000' 4000' 1 MILE
GRAPHIC SCALE

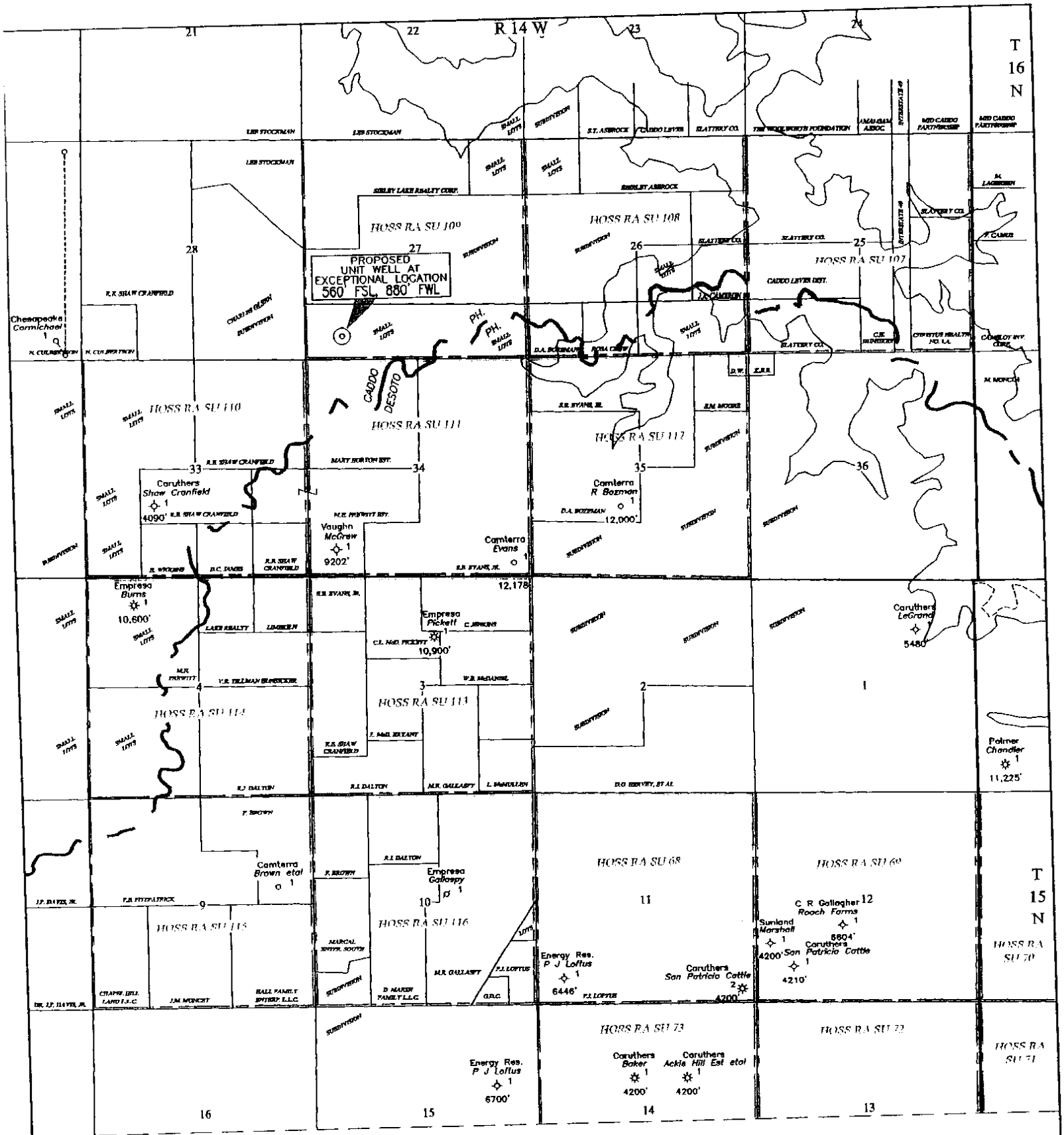

CAMTERRA RESOURCES, INC.
MARSHALL, TEXAS

CASPIANA FIELD

CADDO AND DESOTO PARISHES, LOUISIANA

PROPOSED UNIT WELL AT EXCEPTIONAL LOCATION FOR HOSS RA SU 109

:EXISTING HOSS RA UNITS

:PROPOSED UNIT WELL

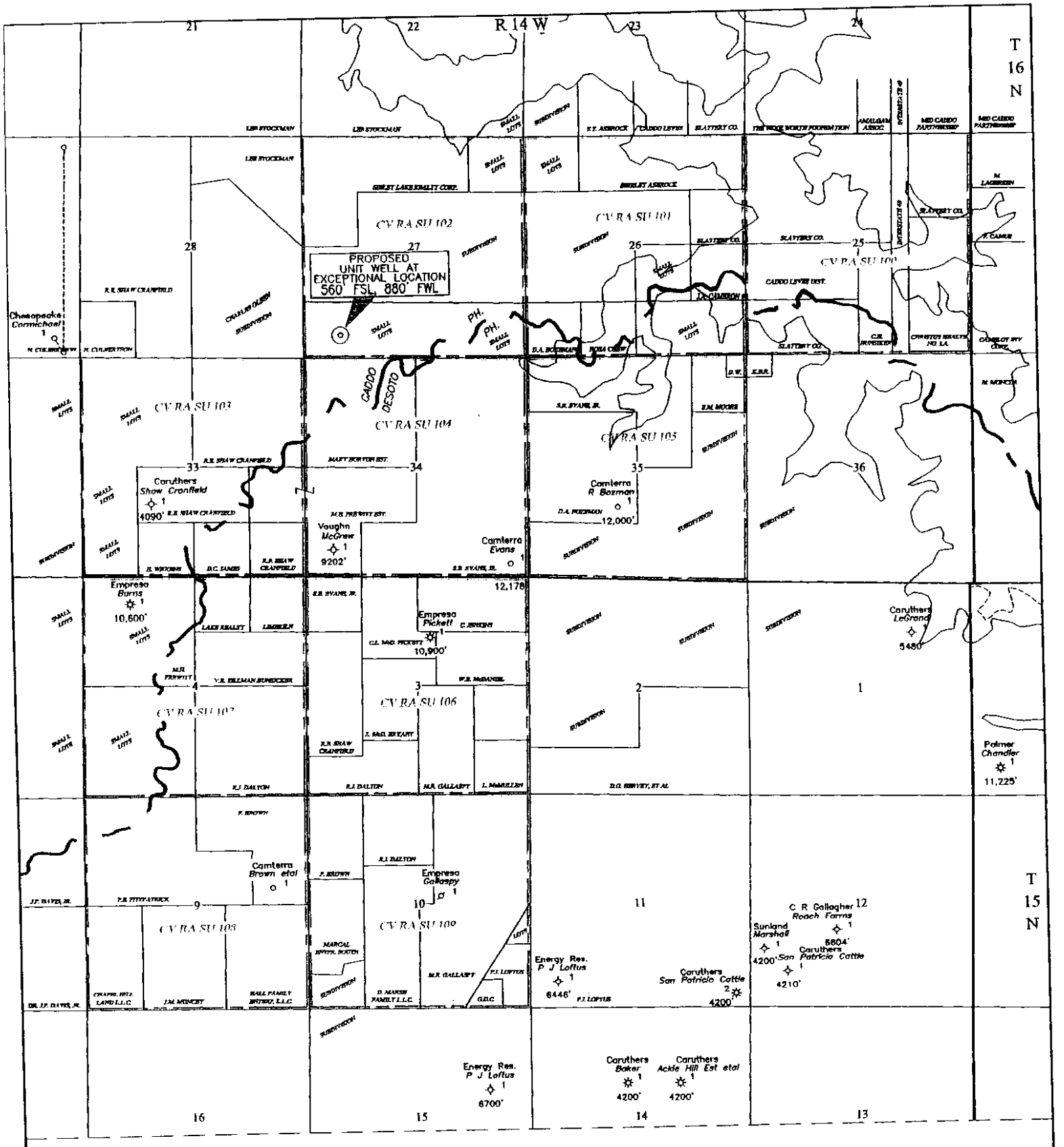

CAMTERRA RESOURCES, INC.
MARSHALL, TEXAS

CASPIANA FIELD

CADDO AND DESOTO PARISHES, LOUISIANA

PROPOSED UNIT WELL AT EXCEPTIONAL LOCATION FOR CV RA SU 102

:EXISTING CV RA UNITS

:PROPOSED UNIT WELL