GORDON
MCCOLLAM DUPLANTIS
& EAGAN LLP

B.J. Duplantis
bduplantis@gordonarata.com

P.O. Box 81829 (Zip 70598-1829)
400 East Kaliste Saloom Road, Suite 4200
Lafayette, Louisiana 70508-8517
(337) 237-0132 · Fax (337) 237-3451
www.gordonarata.com

July 28, 2008

Ref: 147-22679

Honorable James H. Welsh
Commissioner of Conservation
Post Office Box 94275
Baton Rouge, LA 70804-4275

Re: Hearing Application
Authority to Downhole Commingle
Haynesville Zone, Reservoir A, SU AA
Cotton Valley Formation, Reservoir A, SU 112
Hosston Formation, Reservoir A, SU 63
BETHANY-LONGSTREET FIELD
Caddo and DeSoto Parishes, Louisiana
Applicant: Goodrich Petroleum Company, LLC

Dear Mr. Commissioner:

In accordance with the Rules of Procedure for Conducting Hearings Before the Commissioner of Conservation of the State of Louisiana, application is hereby made on behalf of **Goodrich Petroleum Company, LLC** for the calling of a public hearing, after legal notice, to consider evidence relative to the issuance of an order pertaining to the following matters relating to the Haynesville Zone, Reservoir A, Cotton Valley Formation, Reservoir A and Hosston Formation, Reservoir A, Bethany-Longstreet Field, Caddo and DeSoto Parishes, Louisiana.

HAYNESVILLE ZONE, RESERVOIR A

1. To create a single drilling and production unit of approximately 640 acres designated as the HA RA SU AA, Bethany-Longstreet Field, Caddo and DeSoto Parishes, Louisiana, all as shown more particularly on the attached plat.

COTTON VALLEY FORMATION, RESERVOIR A

1. To create a single drilling and production unit of approximately 640 acres designated as the CV RA SU112, Bethany-Longstreet Field, Caddo and DeSoto Parishes, Louisiana, all as shown more particularly on the attached plat; and

2. To grant an exception to the spacing provisions of Office of Conservation Order No. 289-J, effective March 1, 1974, as amended and supplemented by Order 289-J-1 effective April 14, 1977 to allow for wells to be drilled no closer than 330 feet from a unit boundary. This provision applies only to the proposed CV RA SU 112.

FOR THE ABOVE

1. To establish rules and regulations governing the exploration for and production of gas and condensate from the said units;

2. To force pool and integrate all separately owned tracts, mineral leases and other property interests within the units so created, with each tract sharing in unit production on a surface acreage basis of participation;

3. To consider such other matters relating to the subject reservoir as may be appropriate and justified by the evidence presented at the public hearing.

COMMINGLING

1. To grant permission to applicant to combine downhole production from the:

   HOSS RA SU 63 and the proposed CV RA SU 112

   in the wellbore of any existing and future wells located on said units.

   The interests of the working interest owners and royalty owners in the units are identical;

2. To continue in full force and effect the provisions of Office of Conservation Series of Order Nos. 289-J and 289-A-g.

3. To consider such other matters relating to the subject reservoir as may be appropriate and justified by the evidence presented at the public hearing.

The Cotton Valley Formation, Reservoir A, was fully defined in Office of Conservation Order No. 289-J, effective March 1, 1974, and was further defined in Order No, 289-J-1, effective April 14, 1977.

The Haynesville Zone, Reservoir A, in the Bethany-Longstreet Field is hereby defined as being that gas and condensate bearing zone encountered between the measured depths of 10,180 feet and 11,174 feet in the Goodrich Petroleum Company, L.L.C.-James Cook No. 1 Well, located in section 14, Township 14 North, Range 16 West, Caddo Parish, Louisiana.

The Hosston Formation, Reservoir A was initially defined in Office of Conservation Order No. 289, effective October 1, 1954 and was further defined in Order No. 289-A-g-2, effective April 14, 1977.

In accordance with the Rules of Procedure for Conducting Hearings Before the Commissioner of Conservation of the State of Louisiana, the Commissioner of Conservation, the District Manager of the Shreveport District of the Office of Conservation and all interested owners, represented parties and interested parties known to the applicant after a reasonable search were notified in writing in the pre-application notice dated July 17, 2008 that a conference to discuss the proposed application was tentatively scheduled for 10:00 a.m. on Thursday, August 7, 2008. It was stated at that time that this conference would be held only if a request to confer were received by the undersigned within ten (10) calendar days after the date of the pre-application notice. No requests to confer were received either in writing or by telephone and, in accordance with the Rules of Procedure, the tentatively scheduled conference **WILL NOT BE HELD**.

Attached hereto and made a part hereof are plats outlining the HA RA SU AA, CV RA SU 112 and the HOSS SU 63, Bethany-Longstreet Field, Caddo and DeSoto Parishes, Louisiana, and a list of the names and addresses of the interested owners, represented parties and interested parties to whom this notice is being sent. It is hereby certified that a reasonable effort was made to ascertain the names and addresses of all interested owners, represented parties and interested parties.

Any pertinent data relating to the proposed unit can be obtained, AT THE COST OF THE REQUESTING PARTY, from Mr. David Comeaux of Leon E. Comeaux & Associates, P. O. Box 53922, Lafayette, LA 70508 (337) 233-9839.

Finally, there is enclosed herewith our check on behalf of the applicant in the amount of $2,265.00, made payable to the Office of Conservation, representing the required hearing application fee.

Very truly yours,

B. J. Duplantis

BJD/ht
Attachments
cc: Mr. James Broussard
District Manager, Office of Conservation

All Interested Owners, Represented Parties
and Interested Parties

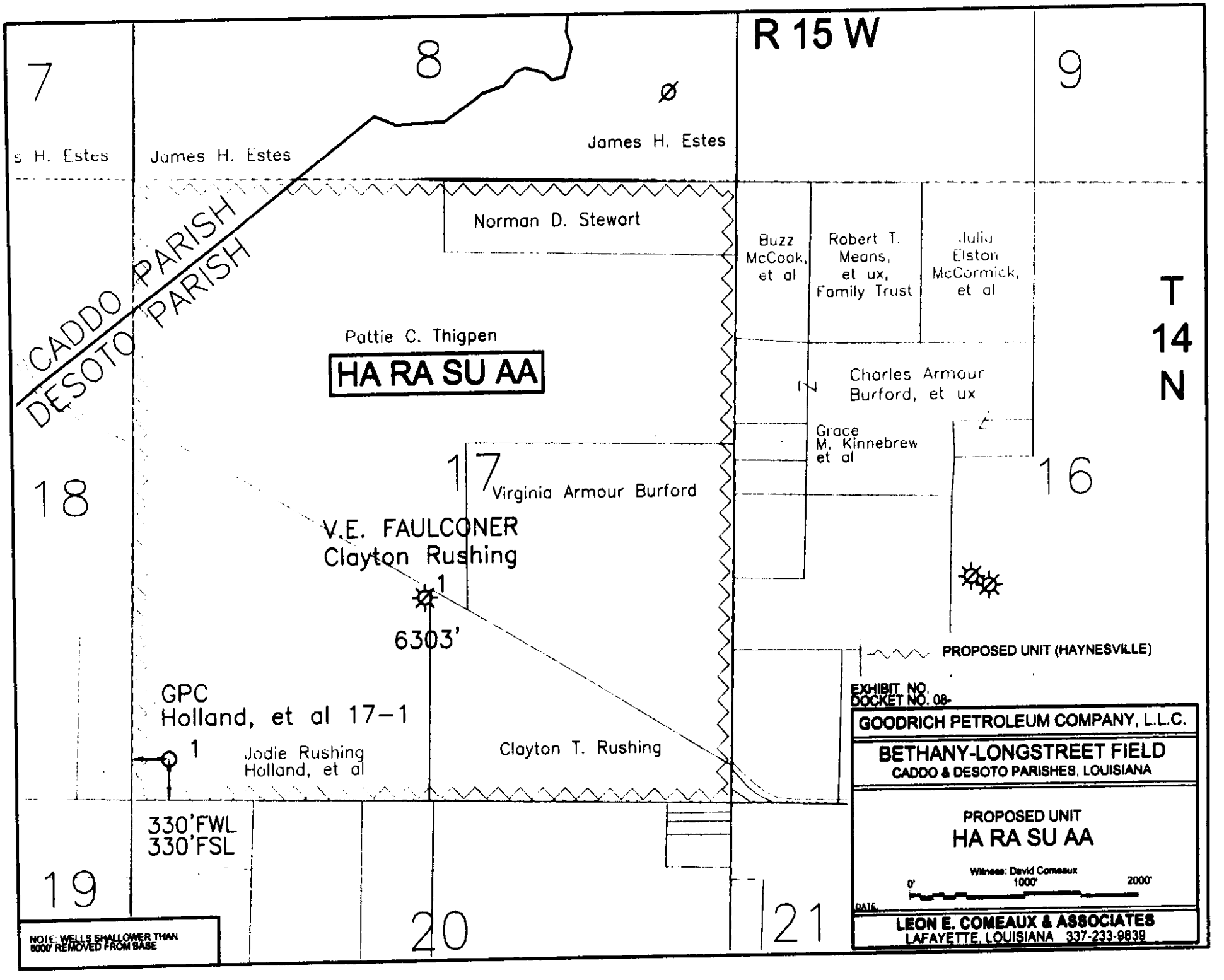
R 15 W
T 14 N
7
8
9
18
17
16
19
20
21
s H. Estes
James H. Estes
James H. Estes
CADDO PARISH
DESOTO PARISH
Norman D. Stewart
Buzz McCook, et al
Robert T. Means, et ux, Family Trust
Julia Elston McCormick, et al
Pattie C. Thigpen
HA RA SU AA
Charles Armour Burford, et ux
Grace M. Kinnebrew et al
Virginia Armour Burford
V.E. FAULCONER
Clayton Rushing
1
6303'
GPC
Holland, et al 17-1
1
Jodie Rushing Holland, et al
Clayton T. Rushing
330'FWL
330'FSL
PROPOSED UNIT (HAYNESVILLE)
EXHIBIT NO.
DOCKET NO. 08-
GOODRICH PETROLEUM COMPANY, L.L.C.
BETHANY-LONGSTREET FIELD
CADDO & DESOTO PARISHES, LOUISIANA
PROPOSED UNIT
HA RA SU AA
Witness: David Comeaux
0'
1000'
2000'
DATE
LEON E. COMEAUX & ASSOCIATES
LAFAYETTE, LOUISIANA 337-233-9839
NOTE: WELLS SHALLOWER THAN 8000' REMOVED FROM BASE

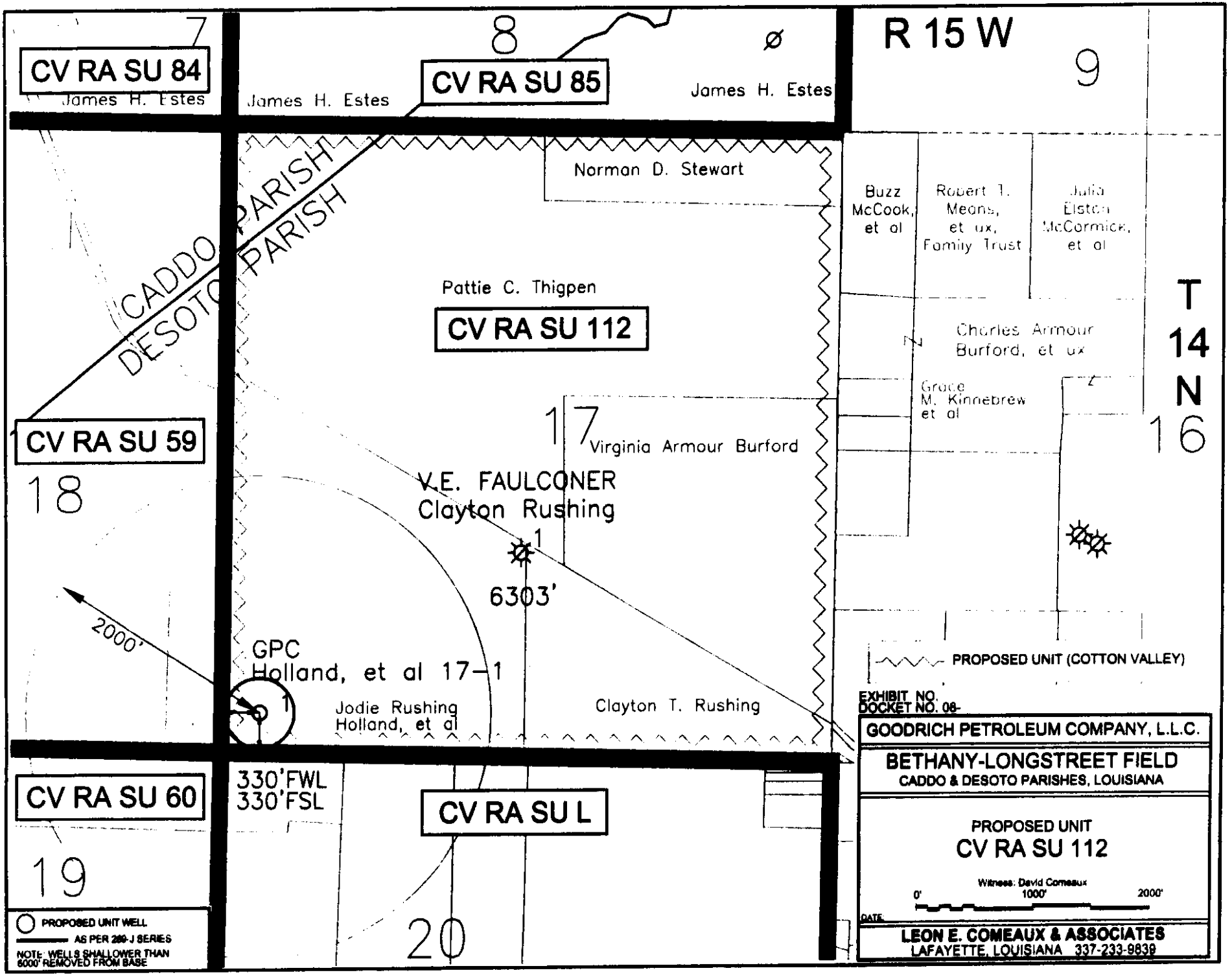
R 15 W
T 14 N
7
8
9
16
17
18
19
20
CV RA SU 84
James H. Estes
CV RA SU 85
James H. Estes
James H. Estes
CADDO PARISH
DESOTO PARISH
Norman D. Stewart
Pattie C. Thigpen
CV RA SU 112
Buzz McCook, et al
Robert T. Means, et ux, Family Trust
Julia Elston McCormick, et al
Charles Armour Burford, et ux
Grace M. Kinnebrew et al
Virginia Armour Burford
CV RA SU 59
V.E. FAULCONER
Clayton Rushing
1
6303'
2000'
GPC
Holland, et al 17-1
Jodie Rushing Holland, et al
Clayton T. Rushing
PROPOSED UNIT (COTTON VALLEY)
CV RA SU 60
330'FWL
330'FSL
CV RA SU L
PROPOSED UNIT WELL
AS PER 289-J SERIES
NOTE: WELLS SHALLOWER THAN 6000' REMOVED FROM BASE
EXHIBIT NO.
DOCKET NO. 08-
GOODRICH PETROLEUM COMPANY, L.L.C.
BETHANY-LONGSTREET FIELD
CADDO & DESOTO PARISHES, LOUISIANA
PROPOSED UNIT
CV RA SU 112
Witness: David Comeaux
0'
1000'
2000'
DATE:
LEON E. COMEAUX & ASSOCIATES
LAFAYETTE, LOUISIANA 337-233-9839

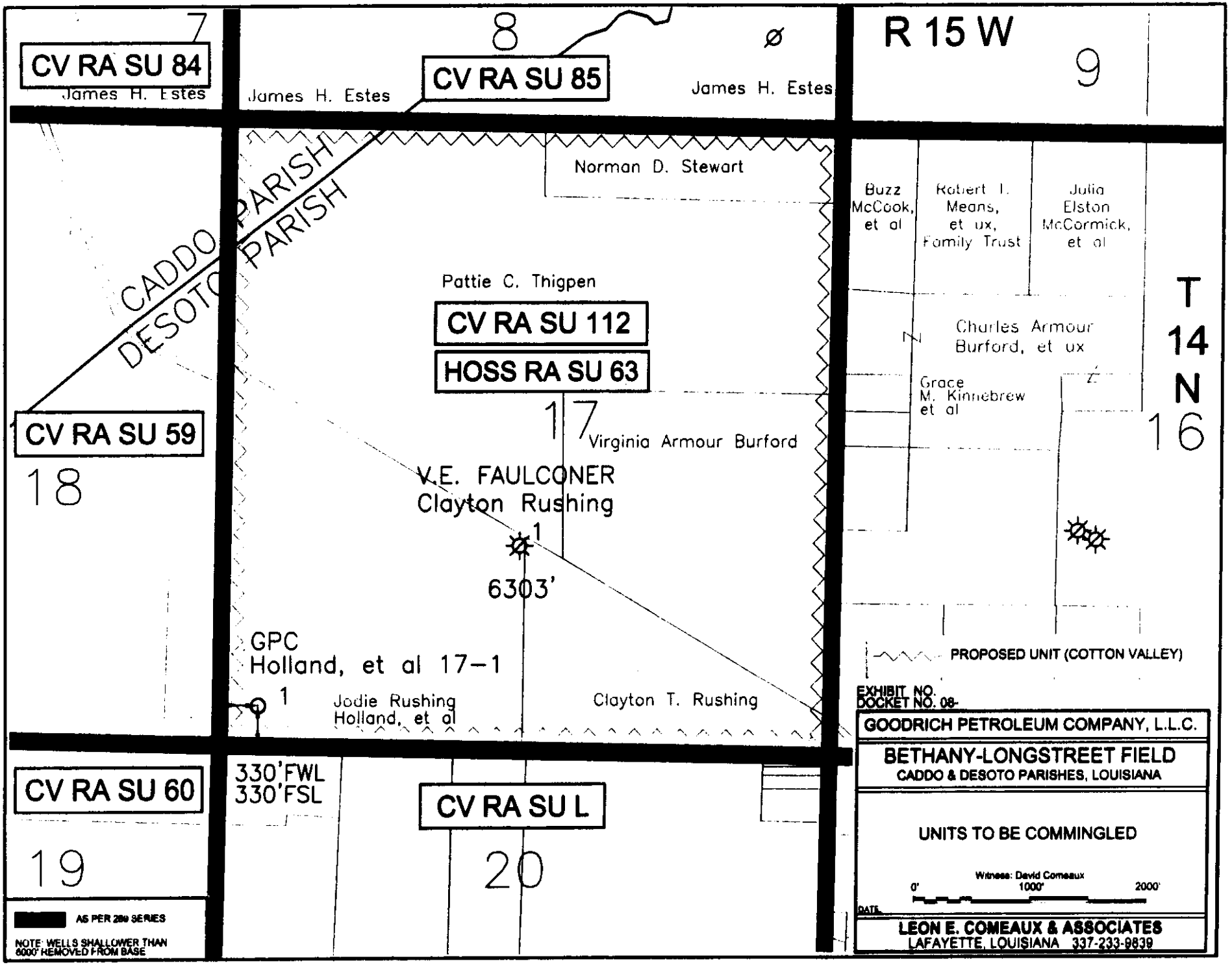
R 15 W
T 14 N
7
8
9
16
17
18
19
20
CV RA SU 84
James H. Estes
CV RA SU 85
James H. Estes
James H. Estes
CADDO PARISH
DESOTO PARISH
Norman D. Stewart
Buzz McCook, et al
Robert I. Means, et ux, Family Trust
Julia Elston McCormick, et al
Pattie C. Thigpen
CV RA SU 112
HOSS RA SU 63
Charles Armour Burford, et ux
Grace M. Kinnebrew et al
CV RA SU 59
Virginia Armour Burford
V.E. FAULCONER
Clayton Rushing
1
6303'
GPC
Holland, et al 17-1
1
Jodie Rushing Holland, et al
Clayton T. Rushing
PROPOSED UNIT (COTTON VALLEY)
CV RA SU 60
330'FWL
330'FSL
CV RA SU L
AS PER 200 SERIES
NOTE: WELLS SHALLOWER THAN 6000' REMOVED FROM BASE
EXHIBIT NO.
DOCKET NO. 08-
GOODRICH PETROLEUM COMPANY, L.L.C.
BETHANY-LONGSTREET FIELD
CADDO & DESOTO PARISHES, LOUISIANA
UNITS TO BE COMMINGLED
Witness: David Comeaux
0'
1000'
2000'
DATE
LEON E. COMEAUX & ASSOCIATES
LAFAYETTE, LOUISIANA 337-233-9839