BLANCHARD WALKER
A TRADITION OF EXCELLENCE SINCE 1917
BLANCHARD, WALKER, O'QUIN & ROBERTS
A PROFESSIONAL LAW CORPORATION

400 Texas Street, Suite 1400
Shreveport, LA 71101
Firm: 318.221.6858
Fax: 318.227.2967
Web: www.bwor.com

Mailing Address:
P.O. Drawer 1126
Shreveport, LA 71163-1126

WM. TIMOTHY ALLEN, III
Direct: 318.934.0217
Email: tallen@bwor.com

August 26, 2008

Honorable James H. Welsh
Commissioner of Conservation
State of Louisiana
Post Office Box 94275
Baton Rouge, Louisiana 70804-9275

RE: HEARING APPLICATION
Upper Hosston Formation, Reservoir A
Lower Hosston Formation, Reservoir A
Cotton Valley Formation, Reservoir A
Haynesville Zone, Reservoir A
Belle Bower Field
DeSoto Parish, Louisiana
Our File No. 230593.183

Dear Sir:

On behalf of **Comstock Oil & Gas - Louisiana, LLC** , application is hereby made for a public hearing to receive evidence concerning the issuance of an order pertaining to the following matters relating to the Upper Hosston Formation, Lower Hosston Formation, Cotton Valley Formation, and the Haynesville Zone, Reservoirs A, in the Belle Bower Field, DeSoto Parish, Louisiana:

1. To create five (5) additional drilling and production units (to be designated as L HOSS RA SUI thru L HOSS RA SUM) for the exploration for and production of gas and condensate from the Lower Hosston Formation, Reservoir A, in the Belle Bower Field, DeSoto Parish, Louisiana, as shown on the plat attached hereto;

2. To create three (3) additional drilling and production units (to be designated as CV RA SUI thru CV RA SUK) for the exploration for and production of gas and condensate from the Cotton Valley Formation, Reservoir A, in the Belle Bower Field, DeSoto Parish, Louisiana, as shown on the plat attached hereto;

3. To create six (6) additional drilling and production units (to be designated as HA RA SUC thru HA RA SUH) for the exploration for and production of gas and condensate from the Haynesville Zone, Reservoir A, in the Belle Bower Field, DeSoto Parish, Louisiana, as shown on the plat attached hereto;

4. To force pool and integrate all separately owned tracts, mineral leases, and other property interests within each of the proposed units, with allocation of production to the tracts within each such unit to be on the basis of surface acreage;

5. To designate Comstock Oil & Gas - Louisiana, LLC as unit operator and designate unit wells for the proposed units, as may be appropriate.

6. To provide that, with respect to future horizontal wells drilled to the Haynesville Zone, Reservoir A, in the proposed units and in the Belle Bower Field, where the horizontal

portion of the well is cased and cemented back above the top of the Haynesville Zone, Reservoir A, the distance to any unit boundary and between wells will be calculated based on the distance to the nearest perforation in the well, and not based on the penetration point or terminus;

7. To provide that future wells drilled to the Haynesville Zone, Reservoir A, within or outside of the units proposed herein, should be located no closer than 330 feet to any unit line and no closer than 660 feet to any well completed in , drilling to, or for which a permit has been granted to drill to the Haynesville Zone.

8. To permit the downhole combination of production from the Lower Hosston Formation, Reservoir A and the Upper Hosston Formation, Reservoir A, with respect to the proposed L HOSS RA SUI thru L HOSS RA SUL and the existing units U HOSS RA SUV thru U HOSS RA SUX and U HOSS RA SUSS, (which U HOSS units are shown on the plat attached hereto) in any well drilled on these units in which the acreage and ownership interests in the units from which production is combined downhole are identical;

9. To permit the downhole combination of production from the Lower Hosston Formation, Cotton Valley Formation, and Haynesville Zone, Reservoirs A, in the proposed or existing units with respect to any well drilled thereon as to which the acreage and ownership are identical, such units to include the following:

CV RA SUI and HA RA SUC
CV RA SUJ and HA RA SUD
L HOSS RA SUC, CV RA SUC and HA RA SUE
L HOSS RA SUD, CV RA SUD and HA RA SUF
L HOSS RA SUE, CV RA SUE and HA RA SUG
L HOSS RA SUM, CV RA SUK and HA RA SUH

10. To consider such other matters and issue such orders as may be appropriate and justified by the evidence presented at the hearing.

The Upper Hosston Formation, Reservoir A, in the Belle Bower Field, DeSoto Parish, Louisiana, was fully defined in Office of Conservation Order No. 312-C, effective December 16, 1977.

The Lower Hosston Formation, Reservoir A, in the Belle Bower Field, DeSoto Parish, Louisiana, was fully defined in Office of Conservation Order No. 312-D, effective December 16, 1977.

The Cotton Valley Formation, Reservoir A, in the Belle Bower Field, DeSoto Parish, Louisiana, was defined in Office of Conservation Order No. 312-E, effective December 16, 1977.

The Haynesville Zone, Reservoir A, in the Belle Bower Field, DeSoto Parish, Louisiana, is hereby defined as the stratigraphic equivalent of that gas and condensate bearing interval encountered between the measured depths of 9,800 feet and 11,256 feet in the Comstock Oil & Gas - Louisiana, LLC - Caraway Estate No. 2 Well, located in Section 20, Township 12 North, Range 16 West, DeSoto Parish, Louisiana.

Pertinent data regarding this application will be available for inspection at the offices of Blanchard, Walker, O'Quin & Roberts, 400 Texas Street, Suite 1400, Shreveport, Louisiana 71101. Any person wishing to inspect such data should call Mr. Wm. Timothy Allen III (318)221-6858, during normal business hours, or write Mr. Allen at the above address in order to arrange a time and date for such inspection. Copies of such pertinent data can be obtained at the expense of the requesting party.

A list of the names and addresses of all Interested Owners, Represented Parties and Interested Parties (as defined in the Rules of Procedure) is attached hereto. A copy of this notice, with the annexed plats, is being sent to each of such persons. A reasonable effort has been made to determine that the enclosed list includes all of the persons to whom this notice must be sent under the Rules of Procedure.

By Pre-Application Notice dated August 13, 2008, applicant advised the Commissioner of Conservation, the District Manager and all Interested Owners, Represented Parties and Interested Parties of applicant's intention to apply for the hearing which is the subject of this application. Applicant received no request for a conference, and accordingly, no conference will be held.

A check in the amount of $3,020.00 made payable to the Commissioner of Conservation is enclosed herewith as the statutory fee for holding the requested hearing.

This application is being filed in duplicate, and a copy hereof is being sent to Mr. James C. Broussard, Shreveport District Manager of the Office of Conservation, and to each Interested Owner, Represented Party and Interested Party whose name is shown on the attached list.

You may have received this Hearing Application even though your property is not included in the proposed units, because the Revised Rules of Procedure require us to attempt to also notify everyone owning an interest in the area "proximate to" the proposed unit.

Your receipt of this Hearing Application does not require you to take any action. It is meant to notify you of these proceedings so that you have the opportunity to participate if you so desire.

Very truly yours,

BLANCHARD, WALKER, O'QUIN & ROBERTS

By: Wm Timothy Allen

Wm. Timothy Allen III
Attorneys for Comstock Oil & Gas - Louisiana, LLC

WTAIII:kmw
Enclosures
cc: Mr. James C. Broussard
Office of Conservation, Shreveport District Manager, La. (w/enclosures)
cc: Interested Owners, Represented Parties
and Interested Parties (w/copy of plats)

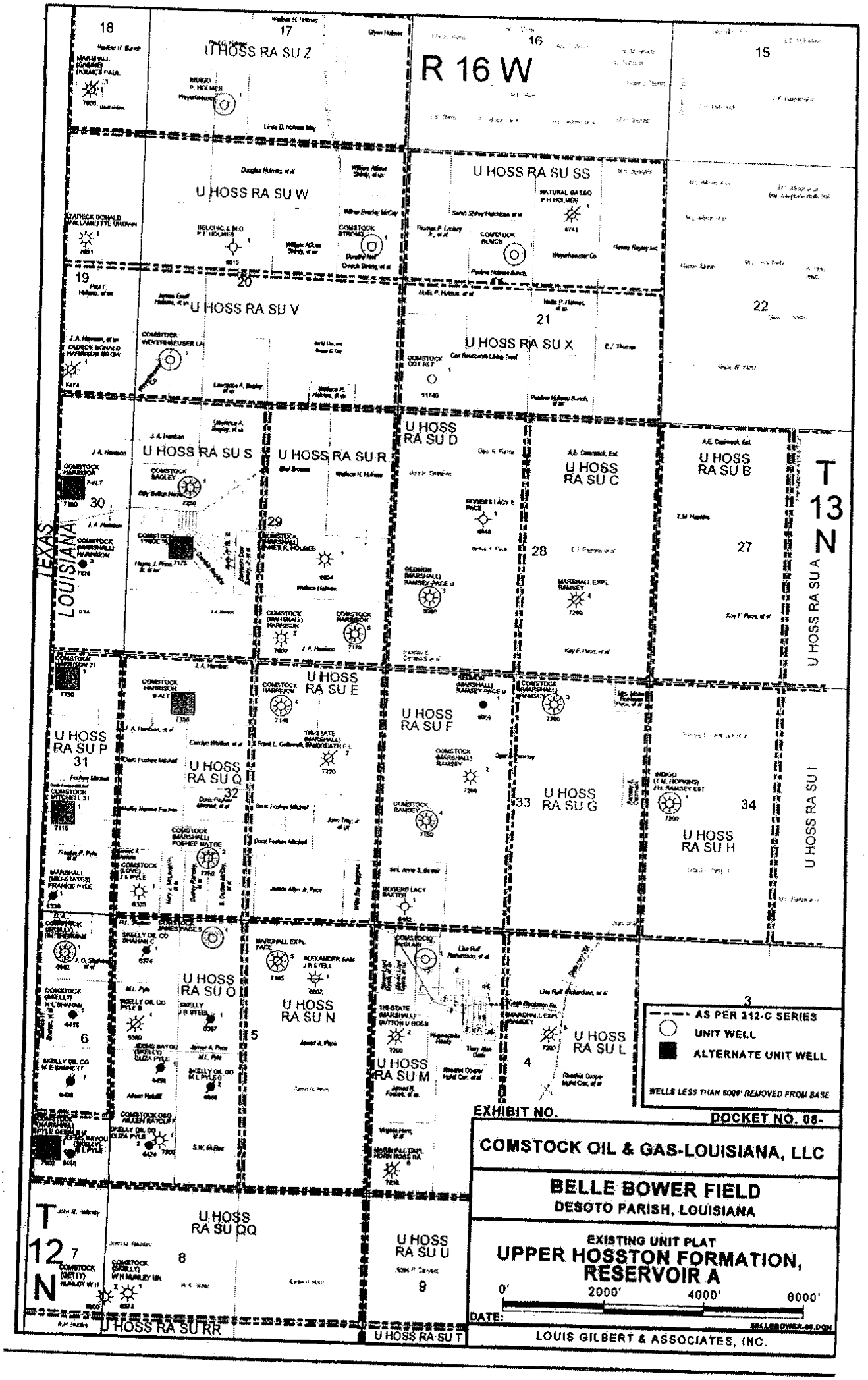
R 16 W
T 13 N
T 12 N
TEXAS
LOUISIANA
U HOSS RA SU Z
U HOSS RA SU W
U HOSS RA SU SS
U HOSS RA SU V
U HOSS RA SU X
U HOSS RA SU S
U HOSS RA SU R
U HOSS RA SU D
U HOSS RA SU C
U HOSS RA SU B
U HOSS RA SU A
U HOSS RA SU E
U HOSS RA SU P
U HOSS RA SU Q
U HOSS RA SU F
U HOSS RA SU G
U HOSS RA SU H
U HOSS RA SU I
U HOSS RA SU O
U HOSS RA SU N
U HOSS RA SU M
U HOSS RA SU L
U HOSS RA SU QQ
U HOSS RA SU U
U HOSS RA SU RR
U HOSS RA SU T
AS PER 312-C SERIES
UNIT WELL
ALTERNATE UNIT WELL
WELLS LESS THAN 6000' REMOVED FROM BASE
EXHIBIT NO.
DOCKET NO. 08-
COMSTOCK OIL & GAS-LOUISIANA, LLC
BELLE BOWER FIELD
DESOTO PARISH, LOUISIANA
EXISTING UNIT PLAT
UPPER HOSSTON FORMATION, RESERVOIR A
0' 2000' 4000' 6000'
DATE:
LOUIS GILBERT & ASSOCIATES, INC.

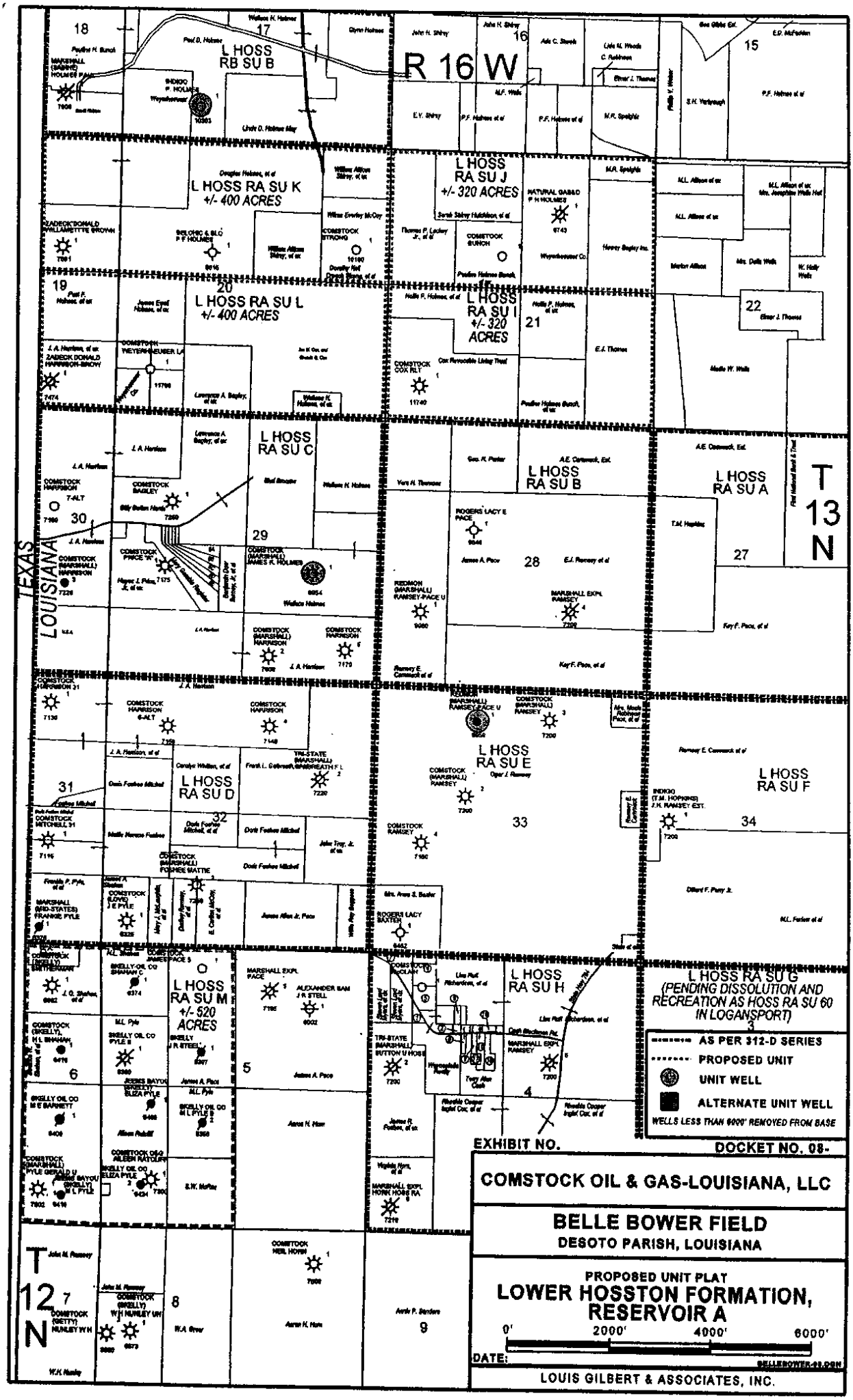
L HOSS RB SU B
R 16 W
L HOSS RA SU K +/- 400 ACRES
L HOSS RA SU J +/- 320 ACRES
L HOSS RA SU L +/- 400 ACRES
L HOSS RA SU I +/- 320 ACRES
L HOSS RA SU C
L HOSS RA SU B
L HOSS RA SU A
T 13 N
TEXAS
LOUISIANA
L HOSS RA SU D
L HOSS RA SU E
L HOSS RA SU F
L HOSS RA SU M +/- 520 ACRES
L HOSS RA SU H
L HOSS RA SU G (PENDING DISSOLUTION AND RECREATION AS HOSS RA SU 60 IN LOGANSPORT)
T 12 N
AS PER 312-D SERIES
PROPOSED UNIT
UNIT WELL
ALTERNATE UNIT WELL
WELLS LESS THAN 6000' REMOVED FROM BASE
EXHIBIT NO.
DOCKET NO. 08-
COMSTOCK OIL & GAS-LOUISIANA, LLC
BELLE BOWER FIELD
DESOTO PARISH, LOUISIANA
PROPOSED UNIT PLAT
LOWER HOSSTON FORMATION, RESERVOIR A
0' 2000' 4000' 6000'
DATE:
LOUIS GILBERT & ASSOCIATES, INC.

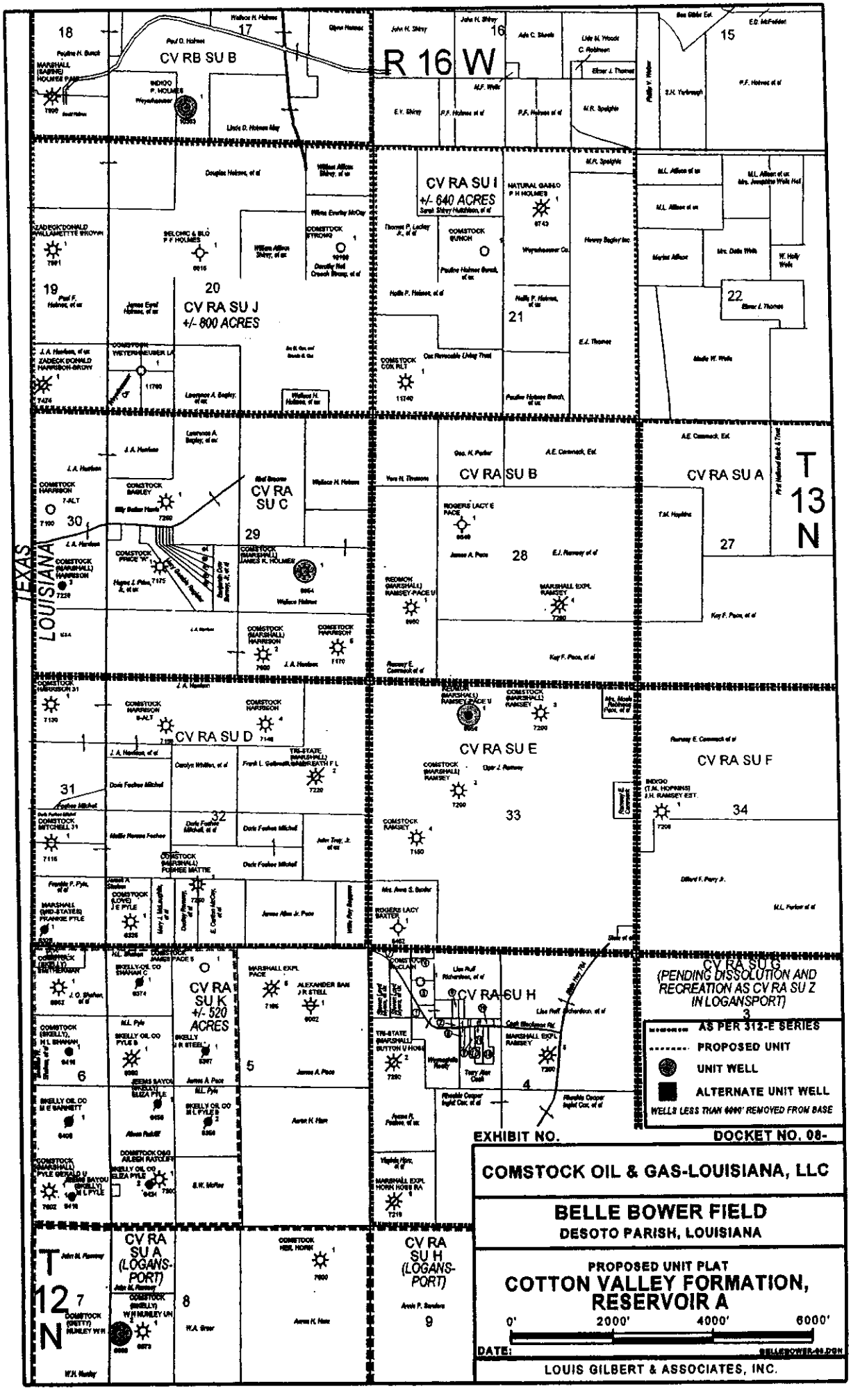
R 16 W
T 13 N
T 12 N
TEXAS
LOUISIANA
CV RB SU B
CV RA SU I
+/- 640 ACRES
CV RA SU J
+/- 800 ACRES
CV RA SU C
CV RA SU B
CV RA SU A
CV RA SU D
CV RA SU E
CV RA SU F
CV RA SU K
+/- 520 ACRES
CV RA SU H
CV RA SU G
(PENDING DISSOLUTION AND RECREATION AS CV RA SU Z IN LOGANSPORT)
CV RA SU A
(LOGANSPORT)
CV RA SU H
(LOGANSPORT)
AS PER 312-E SERIES
PROPOSED UNIT
UNIT WELL
ALTERNATE UNIT WELL
WELLS LESS THAN 6000' REMOVED FROM BASE
EXHIBIT NO.
DOCKET NO. 08-
COMSTOCK OIL & GAS-LOUISIANA, LLC
BELLE BOWER FIELD
DESOTO PARISH, LOUISIANA
PROPOSED UNIT PLAT
COTTON VALLEY FORMATION, RESERVOIR A
0' 2000' 4000' 6000'
DATE:
LOUIS GILBERT & ASSOCIATES, INC.

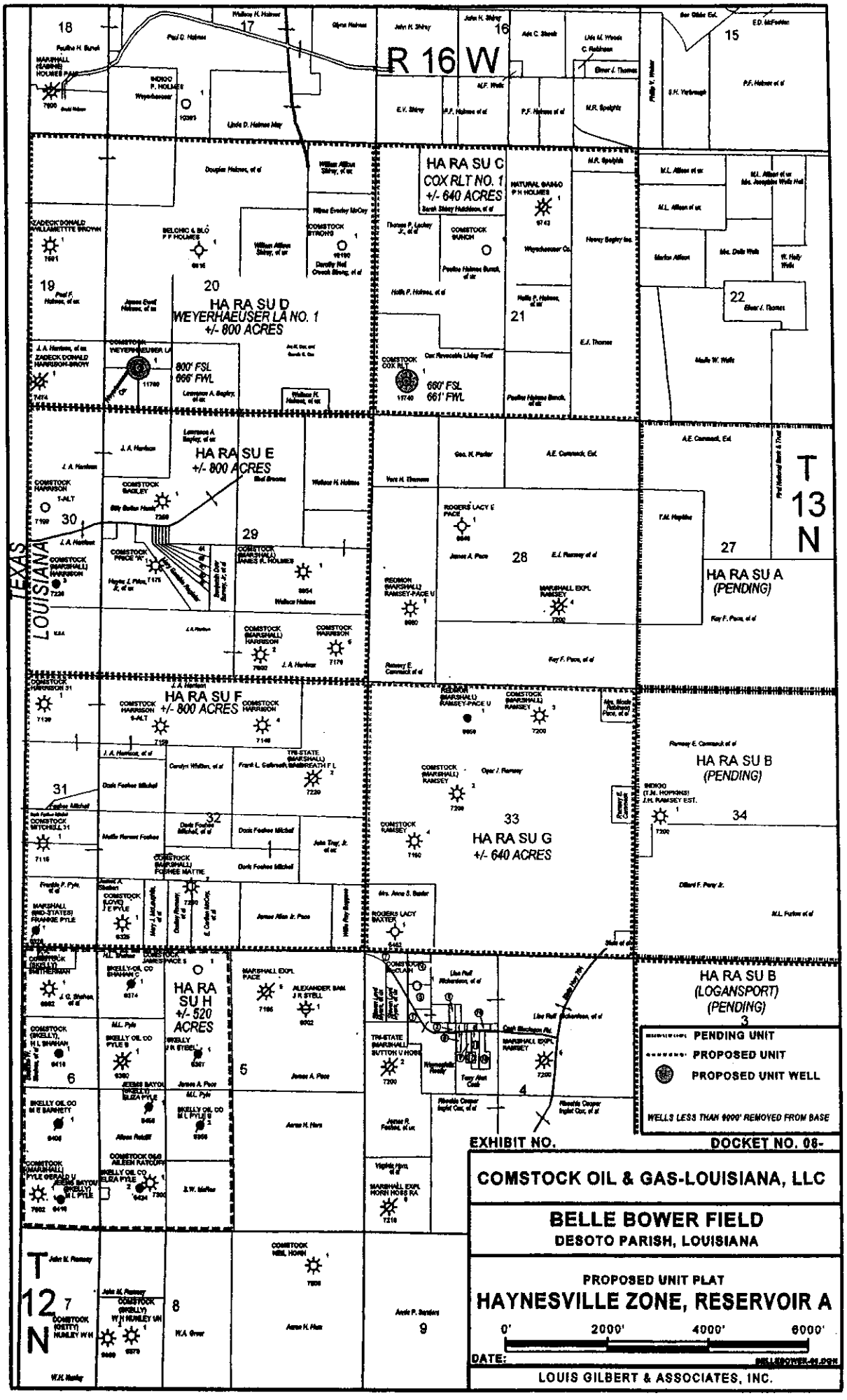
R 16 W
T 13 N
T 12 N
TEXAS
LOUISIANA
HA RA SU C
COX RLT NO. 1
+/- 640 ACRES
HA RA SU D
WEYERHAEUSER LA NO. 1
+/- 800 ACRES
800' FSL
666' FWL
660' FSL
661' FWL
HA RA SU E
+/- 800 ACRES
HA RA SU F
+/- 800 ACRES
HA RA SU G
+/- 640 ACRES
HA RA SU H
+/- 520
ACRES
HA RA SU A
(PENDING)
HA RA SU B
(PENDING)
HA RA SU B
(LOGANSPORT)
(PENDING)
PENDING UNIT
PROPOSED UNIT
PROPOSED UNIT WELL
WELLS LESS THAN 6000' REMOVED FROM BASE
EXHIBIT NO.
DOCKET NO. 08-
COMSTOCK OIL & GAS-LOUISIANA, LLC
BELLE BOWER FIELD
DESOTO PARISH, LOUISIANA
PROPOSED UNIT PLAT
HAYNESVILLE ZONE, RESERVOIR A
0'
2000'
4000'
6000'
DATE:
LOUIS GILBERT & ASSOCIATES, INC.