LISKOW&LEWIS
A Professional Law Corporation

822 Harding Street
Post Office Box 52008
Lafayette, LA 70505
(337) 232-7424 Main
(337) 267-2399 Fax

One Shell Square
701 Poydras Street, Suite 5000
New Orleans, LA 70139
(504) 581-7979 Main
(504) 556-4108 Fax

First City Tower
1001 Fannin, Suite 1800
Houston, TX 77002
(713) 651-2900 Main
(713) 651-2908 Fax

www.Liskow.com

September 29, 2008

Richard W. Revels, Jr.
rwrevels@liskow.com

Honorable James H. Welsh
Commissioner of Conservation
Office of Conservation
P. O. Box 94275
Baton Rouge, LA 70804-4275

Re: Creation of additional units for
Hosston Formation, Reservoir F
Cotton Valley Formation, Reservoir B
Haynesville Zone, Reservoir C
Red River-Bull Bayou Field
DeSoto Parish, Louisiana

Dear Commissioner Welsh:

Application is hereby made on behalf of **SWEPI LP** for the calling of public hearings, after legal notice, to consider evidence relative to the issuance of orders pertaining to the following matters:

Hosston Formation, Reservoir F

1. To create three (3) additional drilling and production units for the exploration for and production of gas and condensate from the Hosston Formation, Reservoir F, in the Red River-Bull Bayou Field, DeSoto Parish, Louisiana, said units to be designated HOSS RF SUP through HOSS RF SUR, all as shown on the plat attached hereto and made a part hereof.

2. To force pool and integrate all separately owned tracts, mineral leases and other property interests within each of the proposed units with each tract sharing in unit production on a surface acreage basis of participation.

3. Except to the extent contrary herewith, to extend to the proposed additional units all pertinent provisions of Office of Conservation Order No. 109-N-17, effective May 6, 2008, and applicable statewide orders.

4. To consider such others matters as may be pertinent.

The Hosston Formation, in the Red River-Bull Bayou Field, DeSoto Parish, Louisiana, was previously defined in Office of Conservation Order No. 109-N, effective November 22, 1983.

Cotton Valley Formation, Reservoir B

1. To create three (3) additional drilling and production units for the exploration for and production of gas and condensate from the Cotton Valley Formation, Reservoir B, in the Red River-Bull Bayou Field, DeSoto Parish, Louisiana, said units to be designated CV RB SUJ through CV RB SUL, all as shown on the plat attached hereto and made a part hereof.

2. To force pool and integrate all separately owned tracts, mineral leases and other property interests within each of the proposed units with each tract sharing in unit production on a surface acreage basis of participation.

3. Except to the extent contrary herewith, to extend to the proposed additional units all pertinent provisions of Office of Conservation Order No. 109-S-4, effective August 5, 2008, and applicable statewide orders.

4. To consider such others matters as may be pertinent.

The Cotton Valley Formation, Reservoir B, in the Red River-Bull Bayou Field, DeSoto Parish, Louisiana, was previously defined in Office of Conservation Order No. 109-S-4, effective August 5, 2008.

Haynesville Zone, Reservoir C

1. To create three (3) additional drilling and production units for the exploration for and production of gas and condensate from the Haynesville Zone, Reservoir C, in the Red River-Bull Bayou Field, DeSoto Parish, Louisiana, said units to be designated HA RC SUJ through HA RC SUL, all as shown on the plat attached hereto and made a part hereof.

2. To force pool and integrate all separately owned tracts, mineral leases and other property interests within each of the proposed units with each tract sharing in unit production on a surface acreage basis of participation.

3. Except to the extent contrary herewith, to extend to the proposed additional units all pertinent provisions of Office of Conservation Order No. 109-X-1, effective August 5, 2008, and applicable statewide orders.

4. To consider such others matters as may be pertinent.

The Haynesville Zone, in the Red River-Bull Bayou Field, DeSoto Parish, Louisiana, was previously defined in Office of Conservation Order No. 109-X, effective June 25, 2008.

Any pertinent data, including well logs, not available at the Office of Conservation, may be obtained **AT THE COST OF THE REQUESTING PARTY** from Bill Dale with W. H. Robbins & Associates, L.L.C., 302 LaRue France, Lafayette, Louisiana 70508, Telephone Number (337)232-5004.

Pursuant to the Rules of Procedure, pre-application notice was given; however, no request for the conference was received. Therefore, the conference tentatively scheduled for October 9, 2008, **WILL NOT BE HELD**.

Attached hereto and made a part hereof are plats outlining the applicant's proposals and a list of the names and addresses of the Interested Owners, Represented Parties, and Interested Parties to whom a copy of this application is being mailed. Pursuant to the Revised Rules of Procedure, the list of parties is being furnished ONLY to the Commissioner of Conservation and to the District Manager of the Shreveport District of the Office of Conservation; however, the list of parties will be furnished to any party requesting copies. A reasonable effort was made to ascertain the names and addresses of all Interested Owners, Represented Parties and Interested Parties.

Finally, enclosed is our check in the amount of $2,265.00 made payable to the Office of Conservation submitted on behalf of the applicant representing the hearing application fee.

Sincerely,

LISKOW & LEWIS

Richard W. Revels, Jr.

RWRjr:dbf
Attachments

cc: Mr. James Broussard, Shreveport District Office of Conservation
cc: Interested Owners, Represented Parties and Interested Parties

227613_1
78475.0047

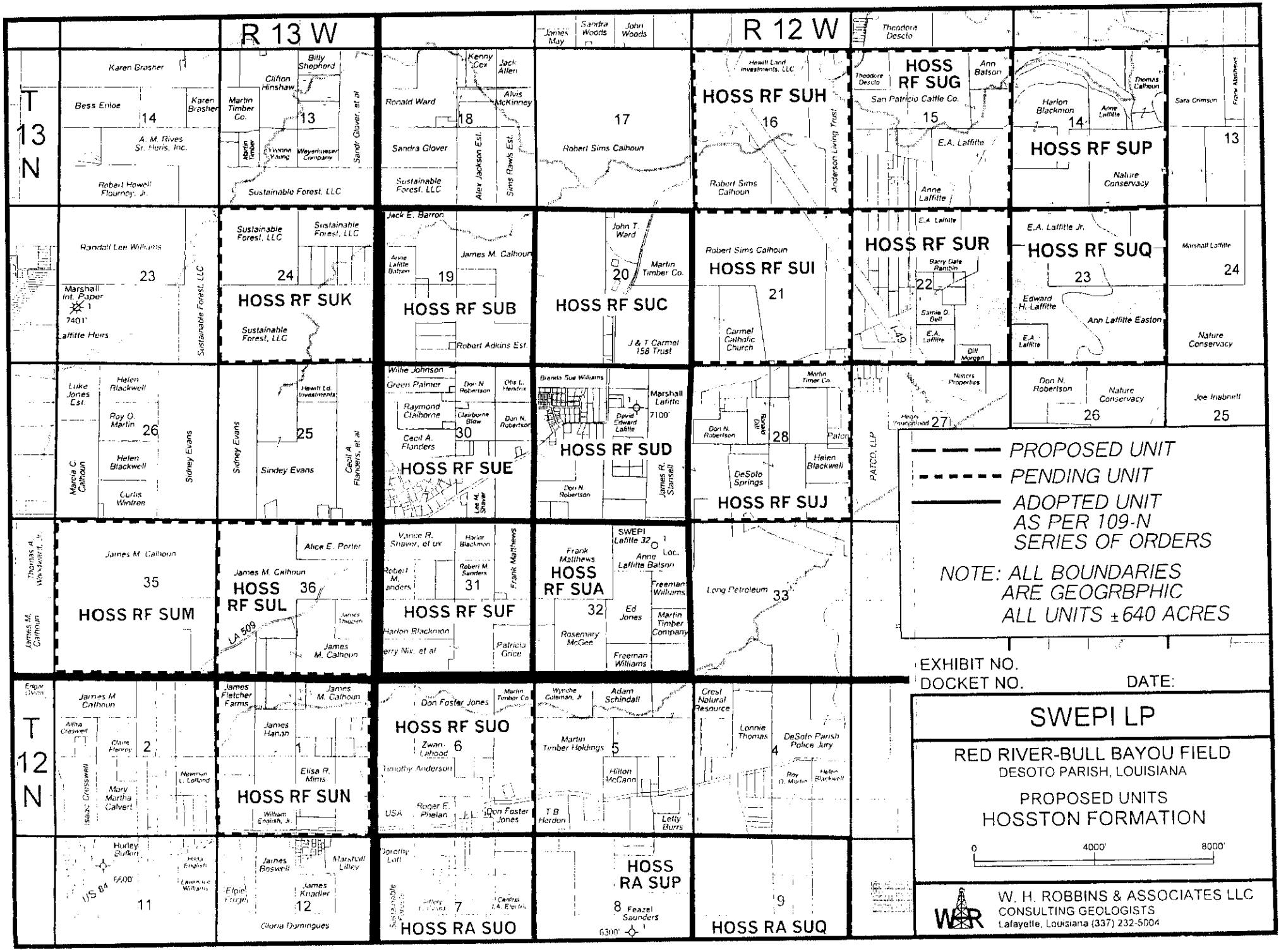
R 13 W
R 12 W
T 13 N
T 12 N
HOSS RF SUM
HOSS RF SUL
HOSS RF SUK
HOSS RF SUE
HOSS RF SUD
HOSS RF SUJ
HOSS RF SUR
HOSS RF SUQ
HOSS RF SUP
HOSS RF SUH
HOSS RF SUG
HOSS RF SUF
HOSS RF SUA
HOSS RF SUI
HOSS RF SUB
HOSS RF SUC
HOSS RF SUN
HOSS RF SUO
HOSS RA SUO
HOSS RA SUP
HOSS RA SUQ
PROPOSED UNIT
PENDING UNIT
ADOPTED UNIT
AS PER 109-N
SERIES OF ORDERS
NOTE: ALL BOUNDARIES
ARE GEOGRBPHIC
ALL UNITS ±640 ACRES
EXHIBIT NO.
DOCKET NO.
DATE:
SWEPI LP
RED RIVER-BULL BAYOU FIELD
DESOTO PARISH, LOUISIANA
PROPOSED UNITS
HOSSTON FORMATION
0
4000'
8000'
W. H. ROBBINS & ASSOCIATES LLC
CONSULTING GEOLOGISTS
Lafayette, Louisiana (337) 232-5004

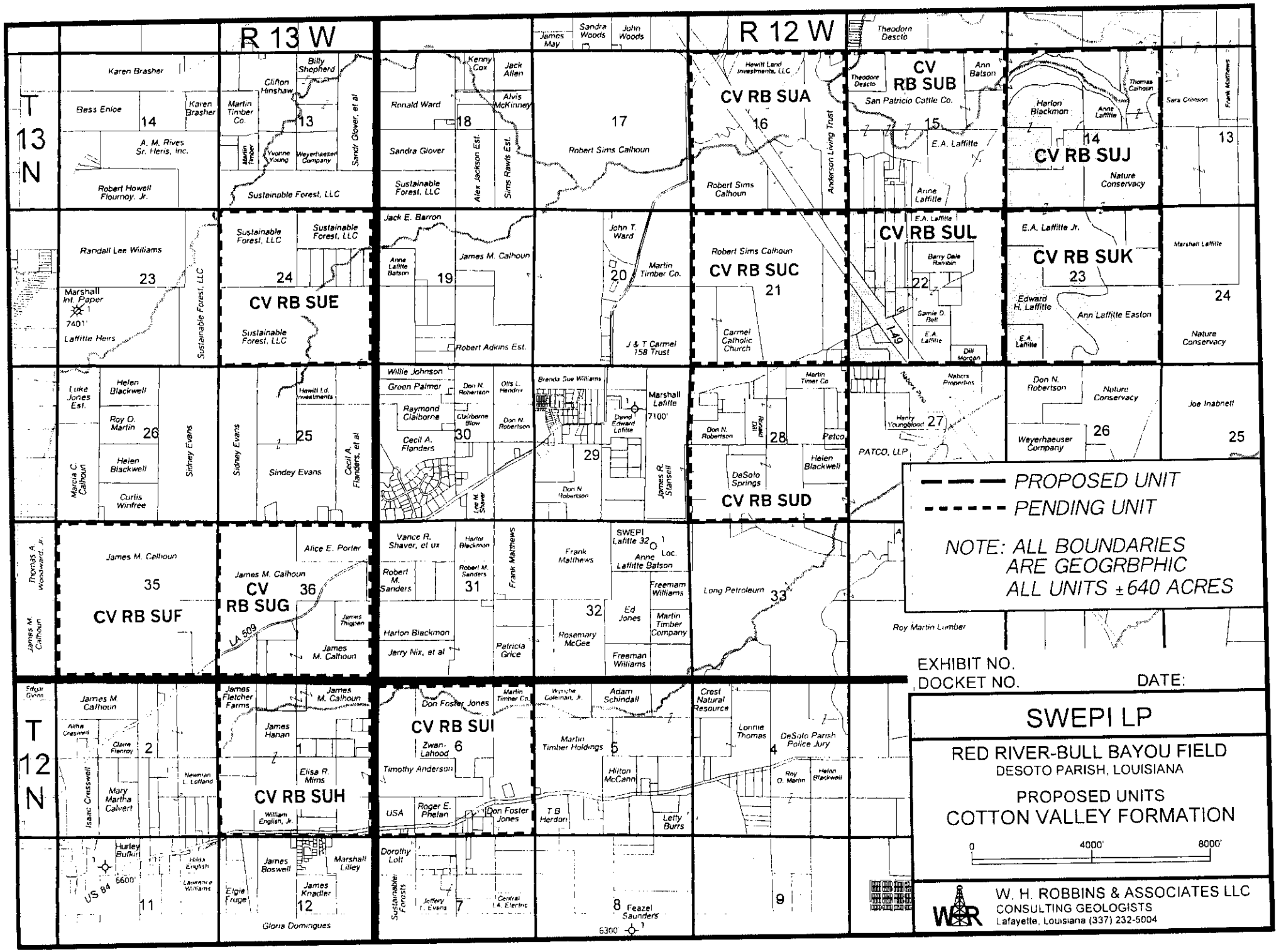
R 13 W
R 12 W
T 13 N
T 12 N
CV RB SUA
CV RB SUB
CV RB SUJ
CV RB SUE
CV RB SUL
CV RB SUK
CV RB SUC
CV RB SUD
CV RB SUF
CV RB SUG
CV RB SUI
CV RB SUH
PROPOSED UNIT
PENDING UNIT
NOTE: ALL BOUNDARIES ARE GEOGRBPHIC
ALL UNITS ±640 ACRES
EXHIBIT NO.
DOCKET NO.
DATE:
SWEPI LP
RED RIVER-BULL BAYOU FIELD
DESOTO PARISH, LOUISIANA
PROPOSED UNITS
COTTON VALLEY FORMATION
0
4000'
8000'
W. H. ROBBINS & ASSOCIATES LLC
CONSULTING GEOLOGISTS
Lafayette, Louisiana (337) 232-5004

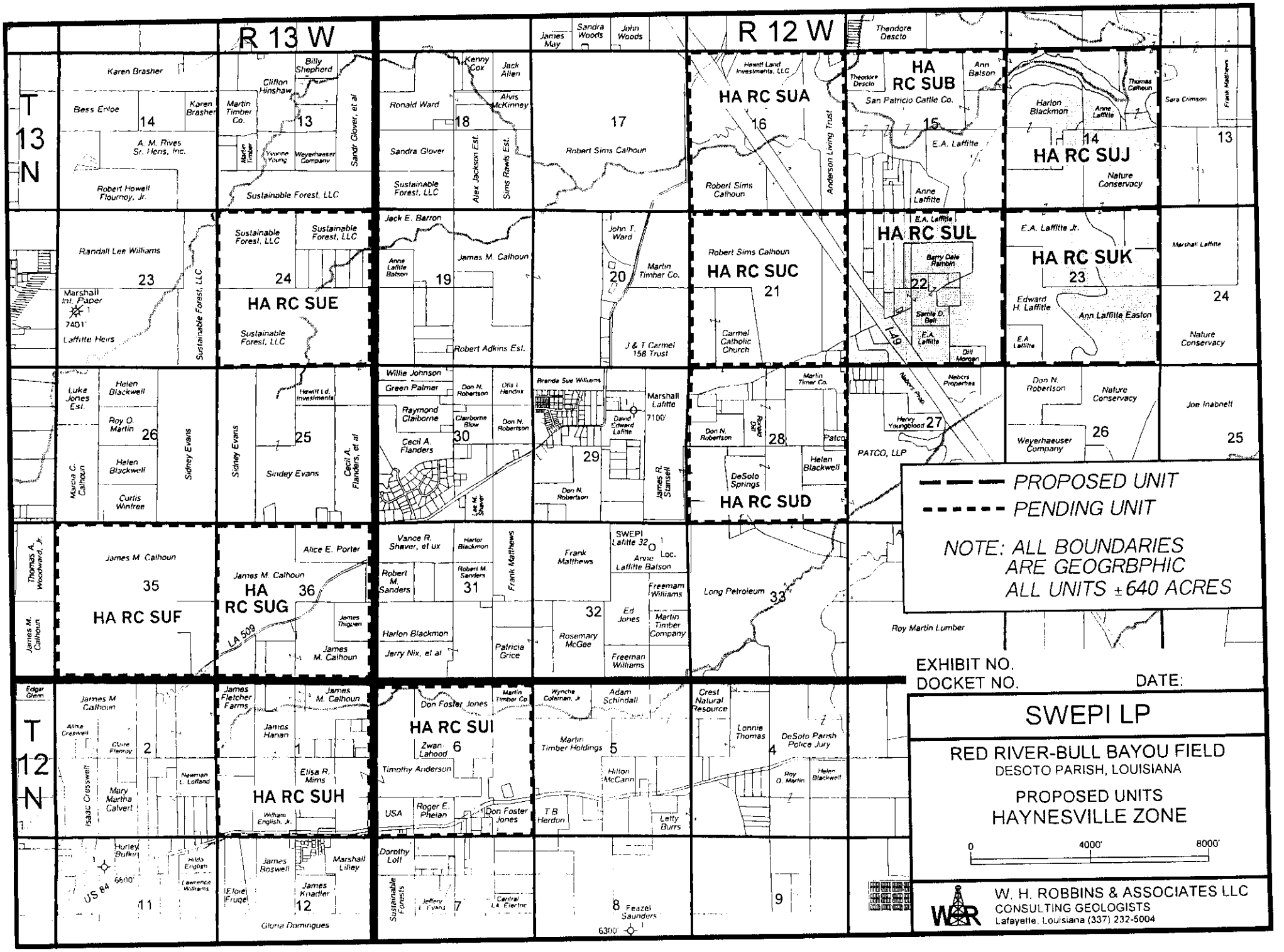
R 13 W
R 12 W
T 13 N
T 12 N
HA RC SUA
HA RC SUB
HA RC SUJ
HA RC SUL
HA RC SUK
HA RC SUE
HA RC SUC
HA RC SUD
HA RC SUF
HA RC SUG
HA RC SUI
HA RC SUH
PROPOSED UNIT
PENDING UNIT
NOTE: ALL BOUNDARIES ARE GEOGRBPHIC
ALL UNITS ±640 ACRES
EXHIBIT NO.
DOCKET NO.
DATE:
SWEPI LP
RED RIVER-BULL BAYOU FIELD
DESOTO PARISH, LOUISIANA
PROPOSED UNITS
HAYNESVILLE ZONE
0
4000'
8000'
W. H. ROBBINS & ASSOCIATES LLC
CONSULTING GEOLOGISTS
Lafayette, Louisiana (337) 232-5004