BLANCHARD WALKER
A TRADITION OF EXCELLENCE SINCE 1917
BLANCHARD, WALKER, O'QUIN & ROBERTS
A PROFESSIONAL LAW CORPORATION

400 Texas Street, Suite 1400
Shreveport, LA 71101
**Firm:** 318.221.6858
**Fax:** 318.227.2967
**Web:** www.bwor.com

**Mailing Address:**
P.O. Drawer 1126
Shreveport, LA 71163-1126

**WM. TIMOTHY ALLEN, III**
**Direct:** 318.934.0217
**Email:** tallen@bwor.com

October 24, 2008

Honorable James H. Welsh
Commissioner of Conservation
State of Louisiana
Post Office Box 94275
Baton Rouge, LA 70804-9275

RE: HEARING APPLICATION
Cotton Valley Formation, Reservoir A
**Logansport Field**
Upper Hosston Formation, Reservoir A
Lower Hosston Formation, Reservoir C
Cotton Valley Formation, Reservoir C
Haynesville Zone, Reservoir C
**Belle Bower Field**
DeSoto Parish, Louisiana
Our File No. 230593.221

Dear Sir:

On behalf of COMSTOCK OIL & GAS-LOUISIANA, LLC, application is hereby made for a public hearing to receive evidence concerning the issuance of an order pertaining to the following matters relating to the Cotton Valley Formation, Reservoir A, in the Logansport Field, Upper Hosston Formation, Reservoir A, Lower Hosston Formation, Reservoir C, Cotton Valley Formation, Reservoir C and the Haynesville Zone, Reservoir C, in the Belle Bower Field, DeSoto Parish, Louisiana.

1. To dissolve the drilling and production unit designated as CV RA SUM, as shown on the plat attached hereto, which was created by Office of Conservation Order No. 28-W-1, effective October 15, 1982, for the Cotton Valley Formation, Reservoir A, in the Logansport Field, DeSoto Parish, Louisiana;

2. Simultaneously with the dissolution of CV RA SUM, to establish rules and regulations and create two (2) drilling and production units (to be designated as and CV RC SUA and CV RC SUB) for the exploration for and production of gas and condensate from the Cotton Valley Formation, Reservoir C, in the Belle Bower Field, DeSoto Parish, Louisiana, as shown on the plat attached hereto;

3. To establish rules and regulations and create two (2) drilling and production units (to be designated as L HOSS RC SUA and L HOSS RC SUB), as shown on the plat attached hereto, for the exploration for and production of gas and condensate from the Lower Hosston Formation, Reservoir C, in the Belle Bower Field, DeSoto Parish, Louisiana;

4. To establish rules and regulations and create a single drilling and production unit (to be designated as HA RC SUA), as shown on the plat attached hereto, for the exploration for and production of gas and condensate from the Haynesville Zone, Reservoir C, in the Belle Bower Field, DeSoto Parish, Louisiana;

5. To force pool and integrate all separately owned tracts, mineral leases, and other property interests within each of the proposed units, with allocation of production to the tracts within each such unit to be on the basis of surface acreage;

6. To designate Comstock Oil & Gas - Louisiana, LLC as unit operator and designate unit wells for the proposed units, as may be appropriate.

7. To provide that, with respect to future horizontal wells drilled to the Haynesville Zone, Reservoir C, in the proposed unit and in the Belle Bower Field, where the horizontal portion of the well is cased and cemented back above the top of the Haynesville Zone, Reservoir C, the distance to any unit boundary and between wells will be calculated based on the distance to the nearest perforation in the well, and not based on the penetration point or terminus;

8. To provide that future wells drilled to the Haynesville Zone, Reservoir C, within or outside of the unit proposed herein, should be located no closer than 330 feet to any unit line and no closer than 660 feet to any well completed in , drilling to, or for which a permit has been granted to drill to the Haynesville Zone.

9. To permit the downhole combination of production from the Upper Hosston Formation, Reservoir A, the Lower Hosston Formation, Reservoir C and the Cotton Valley Formation, Reservoir C, with respect to the existing U HOSS SUGG, the proposed L HOSS RC SUA and CV RC SUA and the existing U HOSS SUHH, the proposed L HOSS RC SUB and CV RC SUB, in any well drilled on such units in which the acreage and ownership interests in the units from which production is combined downhole are identical;

10. To consider such other matters and issue such orders as may be appropriate and justified by the evidence presented at the hearing.

The Cotton Valley Formation, Reservoir A, in the Logansport Field, DeSoto Parish, Louisiana, was defined in Office of Conservation Order No. 28-W-1, effective October 15, 1982.

The Upper Hosston Formation, Reservoir A, in the Belle Bower Field, DeSoto Parish, Louisiana, was fully defined in Office of Conservation Order No. 312-C, effective December 16, 1977.

The Lower Hosston Formation, Reservoir C, in the Belle Bower Field, DeSoto Parish, is hereby defined as the stratigraphic equivalent of the Lower Hosston Formation, Reservoir A, as defined in Office of Conservation Order No. 312-D, effective December 16, 1977.

The Cotton Valley Formation, Reservoir C, in the Belle Bower Field, DeSoto Parish, Louisiana, is hereby defined as the stratigraphic equivalent of the Cotton Valley Formation, Reservoir A, as defined in Office of Conservation Order No. 312-E, effective December 16, 1977.

The Haynesville Zone, Reservoir C, in the Belle Bower Field, DeSoto Parish, Louisiana, is hereby defined as the stratigraphic equivalent of that gas and condensate bearing interval encountered between the measured depths of 9,800 feet and 11,256 feet in the Comstock Oil & Gas - Louisiana, LLC - Caraway Estate No. 2 Well, located in Section 20, Township 12 North, Range 16 West, DeSoto Parish, Louisiana.

Pertinent data regarding this application will be available for inspection at the offices of Blanchard, Walker, O'Quin & Roberts, 15th Floor, Chase Tower, 400 Texas Street, Suite 1400, Shreveport, Louisiana 71101. Any person wishing to inspect such data should call Mr. Wm. Timothy Allen III at (318) 221-6858, during normal business hours, or write Mr. Allen at the above address in order to arrange a time and date for such inspection. Copies of such pertinent data can be obtained at the expense of the requesting party.

A list of the names and addresses of all Interested Owners, Represented Parties and Interested Parties (as defined in the Rules of Procedure) is attached hereto, and a copy of this Application, with the annexed plats, is being sent to each of such persons. A reasonable effort has been made to determine that the enclosed list includes all of the persons to whom this notice must be sent under the Rules of Procedure.

A Pre-Application Conference was held at the offices of Blanchard, Walker, O'Quin & Roberts, 15th Floor, Chase Bank Tower, 400 Texas Street, Shreveport, Louisiana, on October 23, 2008. In addition to the Applicant's representatives, said conference was attended by the parties shown on the attached attendance list. Following a presentation by Applicant's representatives as to the geological and other bases for its proposal, a general discussion ensued prior to adjournment. Linda May, who owns only surface rights, objected to the location of the Comstock Oil & Gas-Louisiana, LLC - Colvin- Craner HZ No. 1 Well which has been staked on her property. Thus , it is anticipated that the hearing regarding the captioned matter may be contested, although Comstock has agreed to consider an alternate location.

A check in the amount of $3,755.00 made payable to the Commissioner of Conservation is enclosed herewith as the statutory fee for holding the requested hearing.

This application is being filed in duplicate, and a copy hereof is being sent to Mr. James C. Broussard, Shreveport District Manager of the Office of Conservation, and to each Interested Owner, Represented Party and Interested Party whose name is shown on the attached list.

***You may have received this Hearing Application even though your property is not included in the proposed units, because the Revised Rules of Procedure require us to attempt to also notify everyone owning an interest in the area "proximate to" the proposed unit.***

***Your receipt of this Hearing Application does not require you to take any action. It is meant to notify you of these proceedings so that you have the opportunity to participate if you so desire.***

Very truly yours,

BLANCHARD, WALKER, O'QUIN & ROBERTS

By: Wm Timothy Allen / mk
Wm. Timothy Allen III
Attorneys for Comstock Oil & Gas-Louisiana, LLC

WTAIII/kmw
Enclosures
cc: Mr. James C. Broussard, Shreveport District Manager (w/enclosures)
cc: Interested Owners, Represented Parties and Interested Parties (w/copy of plats only)
cc: Pre-Application Conference Attendees

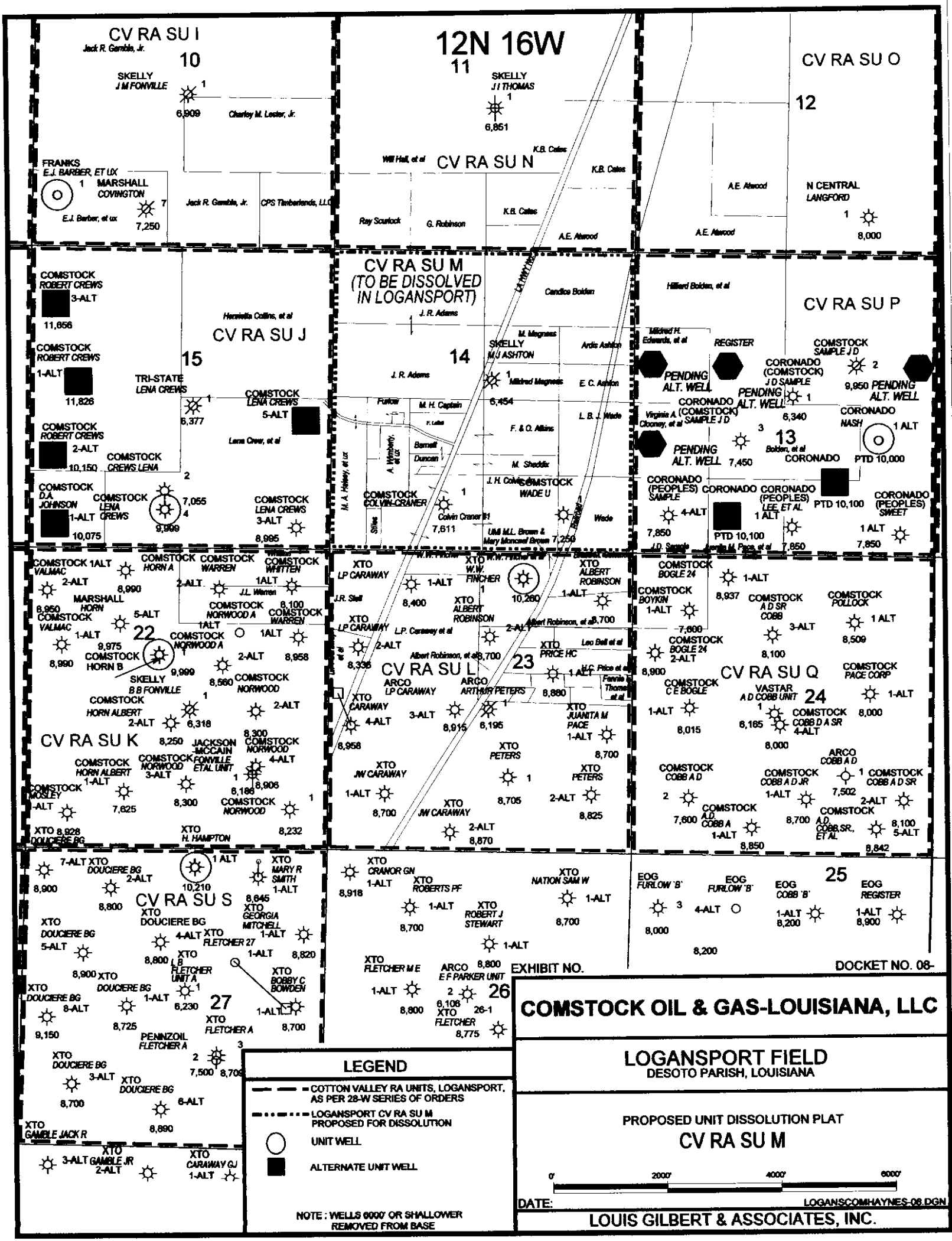
12N 16W
CV RA SU I
CV RA SU O
CV RA SU N
CV RA SU J
CV RA SU M
(TO BE DISSOLVED IN LOGANSPORT)
CV RA SU P
CV RA SU L
CV RA SU K
CV RA SU Q
CV RA SU S
10
11
12
13
14
15
22
23
24
25
26
27
SKELLY J I THOMAS 1 6,851
SKELLY J M FONVILLE 1 6,909
FRANKS E.J. BARBER, ET UX 1
MARSHALL COVINGTON 7 7,250
COMSTOCK ROBERT CREWS 3-ALT 11,656
COMSTOCK ROBERT CREWS 1-ALT 11,826
TRI-STATE LENA CREWS 1 6,377
COMSTOCK LENA CREWS 5-ALT
COMSTOCK ROBERT CREWS 2-ALT 10,150
COMSTOCK CREWS LENA 2
COMSTOCK D.A. JOHNSON 1-ALT 10,075
COMSTOCK LENA CREWS 4 7,055 9,999
COMSTOCK LENA CREWS 3-ALT 8,995
SKELLY M.J ASHTON 1 6,454
COMSTOCK COLVIN-CRANER 1 7,611
COMSTOCK WADE U
CORONADO (COMSTOCK) J D SAMPLE 2 9,950
CORONADO (COMSTOCK) SAMPLE J D 3 6,340
CORONADO NASH 1 ALT PTD 10,000
CORONADO (PEOPLES) SAMPLE 4-ALT 7,850
CORONADO (PEOPLES) LEE, ET AL 1 ALT PTD 10,100
CORONADO (PEOPLES) SWEET 1 ALT 7,850
PENDING ALT. WELL
REGISTER
COMSTOCK VALMAC 1ALT 2-ALT 8,990
COMSTOCK HORN A 2-ALT
COMSTOCK WARREN 1ALT
COMSTOCK WHITTEN 1ALT 8,100
MARSHALL HORN 8,950
COMSTOCK VALMAC 1-ALT 9,975
COMSTOCK NORWOOD A 1ALT
COMSTOCK WARREN 1ALT
COMSTOCK HORN B 8,990 9,999
COMSTOCK NORWOOD A 2-ALT 8,958
SKELLY B B FONVILLE 8,560
COMSTOCK NORWOOD
COMSTOCK HORN ALBERT 2-ALT 6,318
2-ALT
JACKSON-MCCAIN FONVILLE ETAL UNIT 8,300
COMSTOCK NORWOOD 4-ALT
COMSTOCK HORN ALBERT 1-ALT
COMSTOCK NORWOOD 3-ALT
8,906
COMSTOCK MOSLEY 1-ALT 7,625
8,300 6,186
COMSTOCK NORWOOD 1 8,232
XTO DOUCIERE BG 8,928
XTO H. HAMPTON
XTO LP CARAWAY 1-ALT 8,400
XTO W.W. FINCHER 1 10,260
XTO ALBERT ROBINSON 1-ALT
XTO LP CARAWAY 2-ALT 8,336
XTO ALBERT ROBINSON 2-ALT 8,700
XTO PRICE HC 1 ALT
ARCO LP CARAWAY 3-ALT 8,915
ARCO ARTHUR PETERS 1 6,195
8,880
XTO CARAWAY 4-ALT 8,958
XTO JUANITA M PACE 1-ALT 8,700
XTO PETERS 1 8,705
XTO PETERS 2-ALT 8,825
XTO JW CARAWAY 1-ALT 8,700
XTO JW CARAWAY 2-ALT 8,870
COMSTOCK BOGLE 24 1-ALT 8,937
COMSTOCK BOYKIN 1-ALT 7,600
COMSTOCK A D SR COBB 3-ALT 8,100
COMSTOCK POLLOCK 1 ALT 8,509
COMSTOCK BOGLE 24 2-ALT 8,900
COMSTOCK C E BOGLE 1-ALT 8,015
VASTAR A D COBB UNIT 1 6,165
COMSTOCK COBB D A SR 4-ALT 8,000
COMSTOCK PACE CORP 1-ALT 8,000
ARCO COBB A D 1 7,502
COMSTOCK COBB A D 2 7,600
COMSTOCK COBB A D JR 1-ALT 8,700
COMSTOCK COBB A D SR 2-ALT 8,825
COMSTOCK A.D. COBB A 1-ALT 8,850
COMSTOCK A.D. COBB,SR., ET AL 8,100 5-ALT 8,842
7-ALT XTO DOUCIERE BG 2-ALT 8,900
1 ALT 10,210
XTO MARY R SMITH 1-ALT 8,800
8,645
XTO DOUCIERE BG 5-ALT 8,900
XTO GEORGIA MITCHELL 1-ALT 8,820
4-ALT XTO FLETCHER 27 1-ALT 8,800
XTO L B FLETCHER UNIT A 1 6,230
XTO BOBBY C BOWDEN 1-ALT 8,700
XTO DOUCIERE BG 8-ALT 9,150
XTO DOUCIERE BG 1-ALT 8,725
XTO FLETCHER A 3
PENNZOIL FLETCHER A 2 7,500 8,709
XTO DOUCIERE BG 3-ALT 8,700
XTO DOUCIERE BG 6-ALT 8,890
XTO GAMBLE JACK R 3-ALT
XTO GAMBLE JR 2-ALT
XTO CARAWAY GJ 1-ALT
XTO CRAMOR GN 1-ALT 8,918
XTO ROBERTS PF 1-ALT 8,700
XTO NATION SAM W 1-ALT 8,700
XTO ROBERT J STEWART 1-ALT
XTO FLETCHER M E 1-ALT 8,800
ARCO E F PARKER UNIT 2 6,108 8,800
XTO FLETCHER 26-1 8,775
EOG FURLOW 'B' 3 8,000
EOG FURLOW 'B' 4-ALT 8,200
EOG COBB 'B' 1-ALT 8,200
EOG REGISTER 1-ALT 8,900
LEGEND
COTTON VALLEY RA UNITS, LOGANSPORT, AS PER 28-W SERIES OF ORDERS
LOGANSPORT CV RA SU M PROPOSED FOR DISSOLUTION
UNIT WELL
ALTERNATE UNIT WELL
NOTE : WELLS 6000' OR SHALLOWER REMOVED FROM BASE
EXHIBIT NO.
DOCKET NO. 08-
COMSTOCK OIL & GAS-LOUISIANA, LLC
LOGANSPORT FIELD
DESOTO PARISH, LOUISIANA
PROPOSED UNIT DISSOLUTION PLAT
CV RA SU M
0' 2000' 4000' 6000'
DATE:
LOGANSCOMHAYNES-08.DGN
LOUIS GILBERT & ASSOCIATES, INC.

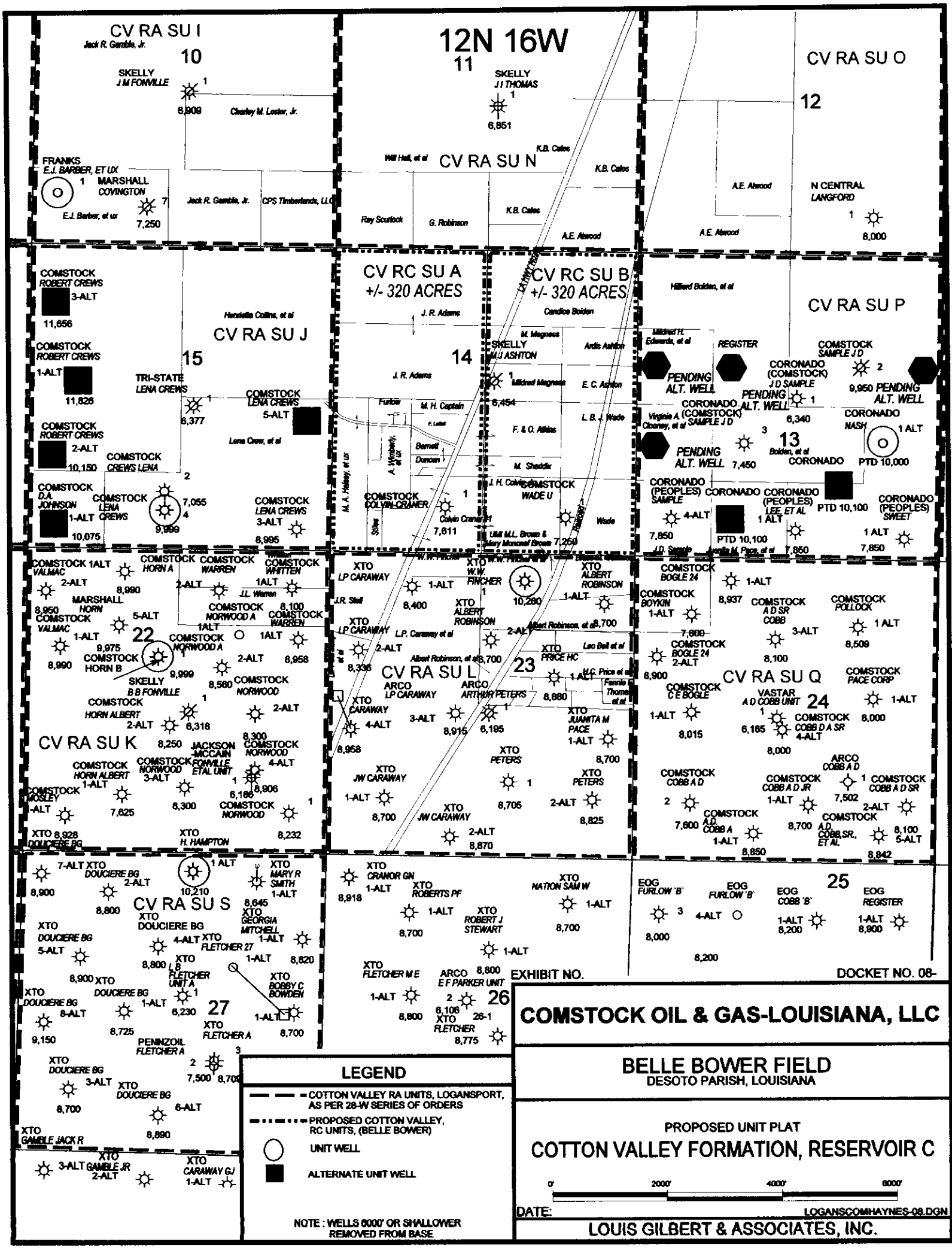
12N 16W
CV RA SU I
CV RA SU N
CV RA SU O
CV RA SU J
CV RC SU A
+/- 320 ACRES
CV RC SU B
+/- 320 ACRES
CV RA SU P
CV RA SU K
CV RA SU L
CV RA SU Q
CV RA SU S
EXHIBIT NO.
DOCKET NO. 08-
COMSTOCK OIL & GAS-LOUISIANA, LLC
BELLE BOWER FIELD
DESOTO PARISH, LOUISIANA
PROPOSED UNIT PLAT
COTTON VALLEY FORMATION, RESERVOIR C
0' 2000' 4000' 6000'
DATE:
LOGANSCOMHAYNES-08.DGN
LOUIS GILBERT & ASSOCIATES, INC.
LEGEND
COTTON VALLEY RA UNITS, LOGANSPORT, AS PER 28-W SERIES OF ORDERS
PROPOSED COTTON VALLEY, RC UNITS, (BELLE BOWER)
UNIT WELL
ALTERNATE UNIT WELL
NOTE : WELLS 6000' OR SHALLOWER REMOVED FROM BASE

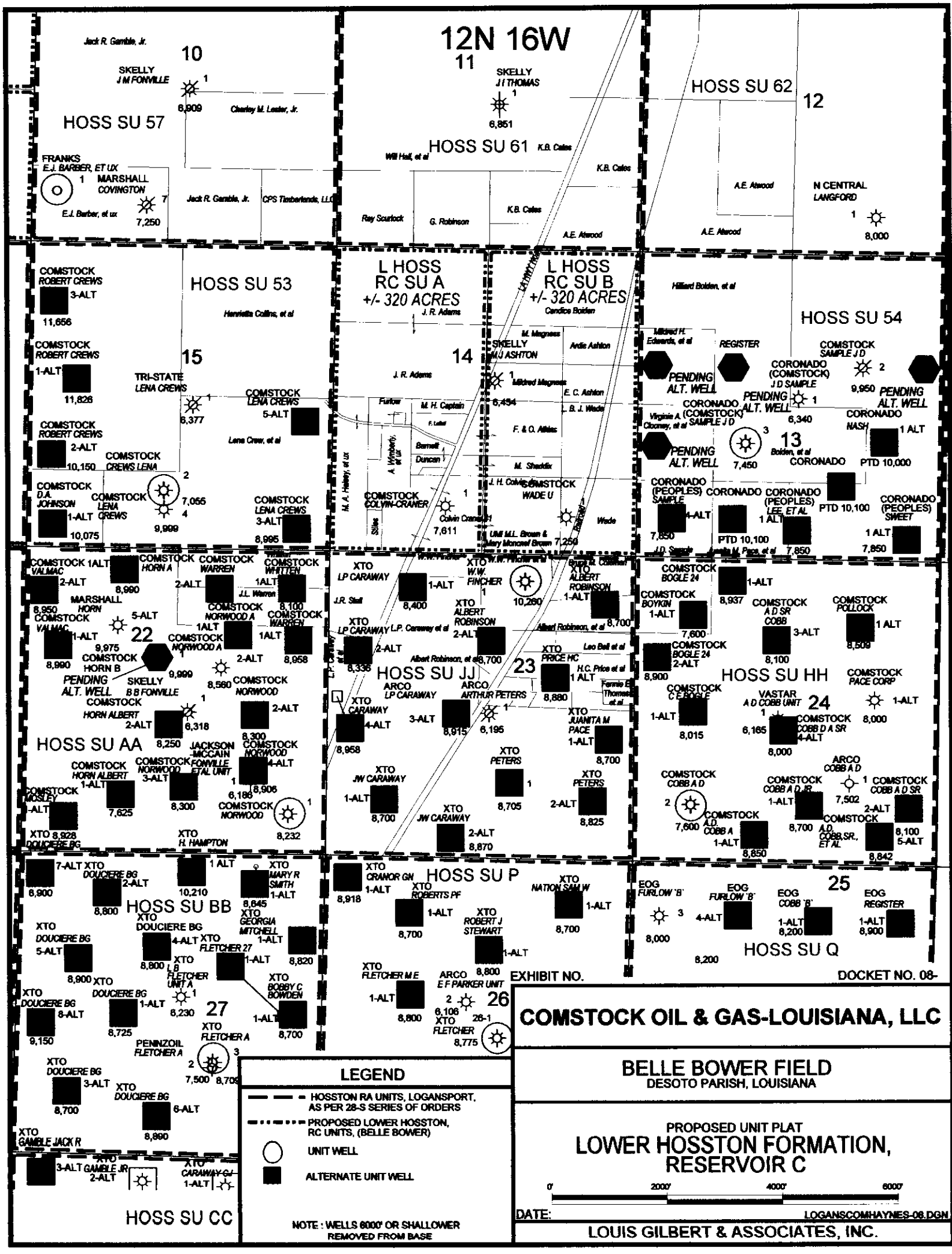
12N 16W
10
11
12
HOSS SU 57
HOSS SU 61
HOSS SU 62
SKELLY
J M FONVILLE
SKELLY
J I THOMAS
6,909
6,851
FRANKS
E.J. BARBER, ET UX
MARSHALL
COVINGTON
7,250
Jack R. Gamble, Jr.
Charley M. Lester, Jr.
CPS Timberlands, LLC
Will Hall, et al
K.B. Cates
Ray Scurlock
G. Robinson
A.E. Atwood
N CENTRAL
LANGFORD
8,000
HOSS SU 53
HOSS SU 54
L HOSS
RC SU A
+/- 320 ACRES
L HOSS
RC SU B
+/- 320 ACRES
COMSTOCK
ROBERT CREWS
3-ALT
11,656
1-ALT
11,826
2-ALT
10,150
TRI-STATE
LENA CREWS
6,377
COMSTOCK
LENA CREWS
5-ALT
COMSTOCK
CREWS LENA
COMSTOCK
D.A. JOHNSON
1-ALT
10,075
COMSTOCK
LENA CREWS
7,055
9,999
COMSTOCK
LENA CREWS
3-ALT
8,995
15
14
13
J. R. Adams
Henrietta Collins, et al
Lena Crew, et al
Furlow
M. H. Captain
Barnett
Duncan
M. A. Halsey, et ux
A. Wimberly, et ux
Silas
COMSTOCK
COLVIN-CRANER
7,611
Colvin Craner
M. Magness
SKELLY
M.J ASHTON
Andie Ashton
Mildred Magness
E. C. Ashton
6,454
L. B. J. Wade
F. & O. Atkins
M. Shadkin
J. H. Colvin
COMSTOCK
WADE U
Wade
UMI M.L. Brown & Mary Moncrief Brown
7,259
Candice Bolden
Hillard Bolden, et al
Mildred H. Edwards, et al
REGISTER
PENDING ALT. WELL
CORONADO (COMSTOCK) J D SAMPLE
9,950
PENDING ALT. WELL
6,340
Virginia A. Clooney, et al
CORONADO (COMSTOCK) SAMPLE J D
7,450
Bolden, et al
CORONADO
NASH
1 ALT
PTD 10,000
CORONADO
CORONADO (PEOPLES) SAMPLE
4-ALT
7,850
CORONADO
1 ALT
PTD 10,100
CORONADO (PEOPLES) LEE, ET AL
1 ALT
7,850
PTD 10,100
CORONADO (PEOPLES) SWEET
1 ALT
7,850
J.D. Sample
Juanita M. Pace, et al
HOSS SU AA
HOSS SU JJ
HOSS SU HH
22
23
24
COMSTOCK
VALMAC
2-ALT
8,950
1ALT
8,990
COMSTOCK
HORN A
MARSHALL
HORN
5-ALT
9,975
COMSTOCK
VALMAC
1-ALT
8,990
COMSTOCK
HORN B
9,999
PENDING ALT. WELL
SKELLY
B B FONVILLE
COMSTOCK
WARREN
2-ALT
J.L. Warren
COMSTOCK
WHITTEN
1ALT
8,100
COMSTOCK
NORWOOD A
1ALT
2-ALT
8,560
COMSTOCK
WARREN
1ALT
8,958
COMSTOCK
HORN ALBERT
2-ALT
6,318
COMSTOCK
NORWOOD
2-ALT
8,300
8,250
JACKSON-MCCAIN
FONVILLE ET AL UNIT
COMSTOCK
NORWOOD
4-ALT
8,906
6,186
COMSTOCK
HORN ALBERT
1-ALT
7,625
COMSTOCK
NORWOOD
3-ALT
8,300
COMSTOCK
MOSLEY
1-ALT
XTO
DOUCIERE BG
8,928
XTO
H. HAMPTON
COMSTOCK
NORWOOD
8,232
XTO
LP CARAWAY
1-ALT
8,400
XTO
W.W. FINCHER
10,260
XTO
ALBERT ROBINSON
1-ALT
8,700
J.R. Stall
XTO
LP CARAWAY
2-ALT
8,336
XTO
ALBERT ROBINSON
2-ALT
8,700
Albert Robinson, et al
XTO
PRICE HC
1 ALT
8,880
H.C. Price et al
Leo Ball et al
Fannie E. Thomas et al
ARCO
LP CARAWAY
3-ALT
8,915
ARCO
ARTHUR PETERS
6,195
XTO
CARAWAY
4-ALT
8,958
XTO
JUANITA M PACE
1-ALT
8,700
XTO
PETERS
8,705
XTO
PETERS
2-ALT
8,825
XTO
JW CARAWAY
1-ALT
8,700
XTO
JW CARAWAY
2-ALT
8,870
COMSTOCK
BOGLE 24
1-ALT
8,937
COMSTOCK
BOYKIN
1-ALT
7,600
COMSTOCK
A D SR COBB
3-ALT
8,100
COMSTOCK
POLLOCK
1 ALT
8,509
COMSTOCK
BOGLE 24
2-ALT
8,900
COMSTOCK
PACE CORP
1-ALT
8,000
COMSTOCK
C E BOGLE
1-ALT
8,015
VASTAR
A D COBB UNIT
6,165
COMSTOCK
COBB D A SR
4-ALT
8,000
COMSTOCK
COBB A D
7,600
ARCO
COBB A D
7,502
COMSTOCK
COBB A D JR
1-ALT
8,700
COMSTOCK
COBB A D SR
2-ALT
8,100
5-ALT
8,842
COMSTOCK
A.D. COBB A
1-ALT
8,850
COMSTOCK
A.D. COBB,SR., ET AL
HOSS SU BB
HOSS SU P
HOSS SU Q
HOSS SU CC
25
26
27
7-ALT
8,900
XTO
DOUCIERE BG
2-ALT
8,800
1 ALT
10,210
XTO
MARY R SMITH
1-ALT
8,645
XTO
DOUCIERE BG
5-ALT
8,900
XTO
DOUCIERE BG
4-ALT
8,800
XTO
GEORGIA MITCHELL
1-ALT
8,820
XTO
FLETCHER 27
1-ALT
XTO
L B FLETCHER UNIT A
8,230
XTO
DOUCIERE BG
1-ALT
8,725
XTO
BOBBY C BOWDEN
1-ALT
8,700
XTO
DOUCIERE BG
8-ALT
9,150
PENINZOIL
FLETCHER A
XTO
FLETCHER A
7,500
8,709
XTO
DOUCIERE BG
3-ALT
8,700
XTO
DOUCIERE BG
6-ALT
8,890
XTO
GAMBLE JACK R
3-ALT
XTO
GAMBLE JR
2-ALT
XTO
CARAWAY GJ
1-ALT
XTO
CRANOR GN
1-ALT
8,918
XTO
ROBERTS PF
1-ALT
8,700
XTO
NATION SAM W
1-ALT
8,700
XTO
ROBERT J STEWART
1-ALT
8,800
XTO
FLETCHER M E
1-ALT
8,800
ARCO
E F PARKER UNIT
6,106
26-1
XTO
FLETCHER
8,775
EOG
FURLOW 'B'
3
8,000
EOG
FURLOW 'B'
4-ALT
8,200
EOG
COBB 'B'
1-ALT
8,200
EOG
REGISTER
1-ALT
8,900
8,200
LEGEND
HOSSTON RA UNITS, LOGANSPORT, AS PER 28-S SERIES OF ORDERS
PROPOSED LOWER HOSSTON, RC UNITS, (BELLE BOWER)
UNIT WELL
ALTERNATE UNIT WELL
NOTE : WELLS 6000' OR SHALLOWER REMOVED FROM BASE
EXHIBIT NO.
DOCKET NO. 08-
COMSTOCK OIL & GAS-LOUISIANA, LLC
BELLE BOWER FIELD
DESOTO PARISH, LOUISIANA
PROPOSED UNIT PLAT
LOWER HOSSTON FORMATION, RESERVOIR C
0'
2000'
4000'
6000'
DATE:
LOGANSCOMHAYNIES-06.DGN
LOUIS GILBERT & ASSOCIATES, INC.

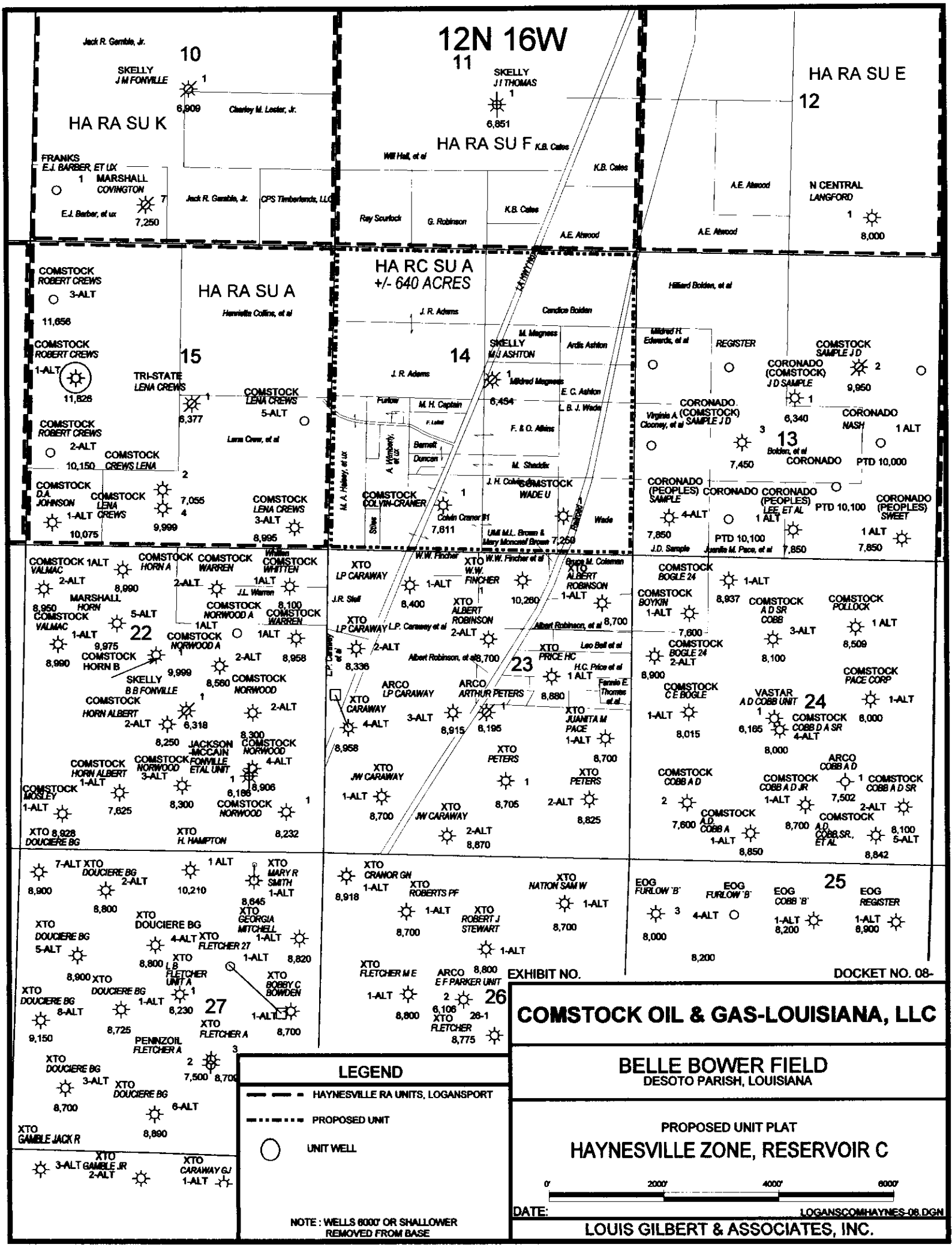
12N 16W
10
11
12
13
14
15
22
23
24
25
26
27
HA RA SU K
HA RA SU F
HA RA SU E
HA RA SU A
HA RC SU A
+/- 640 ACRES
SKELLY J I THOMAS 1 6,851
SKELLY J M FONVILLE 1 6,909
FRANKS E.J. BARBER, ET UX 1
MARSHALL COVINGTON 7 7,250
N CENTRAL LANGFORD 1 8,000
COMSTOCK ROBERT CREWS 3-ALT 11,656
COMSTOCK ROBERT CREWS 1-ALT 11,826
TRI-STATE LENA CREWS 1 6,377
COMSTOCK LENA CREWS 5-ALT
COMSTOCK ROBERT CREWS 2-ALT 10,150
COMSTOCK CREWS LENA 2 7,055
COMSTOCK D.A. JOHNSON 1-ALT 10,075
COMSTOCK LENA CREWS 4 9,999
COMSTOCK LENA CREWS 3-ALT 8,995
SKELLY M.J ASHTON 1 6,454
COMSTOCK COLVIN-CRANER 1 7,611
COMSTOCK WADE U 7,250
CORONADO (COMSTOCK) J D SAMPLE 1 6,340
COMSTOCK SAMPLE J D 2 9,950
CORONADO (COMSTOCK) SAMPLE J D 3 7,450
CORONADO NASH 1 ALT
CORONADO PTD 10,000
CORONADO (PEOPLES) SAMPLE 4-ALT 7,850
CORONADO (PEOPLES) LEE, ET AL 1 ALT PTD 10,100
CORONADO (PEOPLES) SWEET 1 ALT 7,850
COMSTOCK VALMAC 1ALT 2-ALT 8,990
COMSTOCK HORN A 2-ALT 8,950
COMSTOCK WARREN 1ALT
COMSTOCK WHITTEN 8,100
MARSHALL HORN 5-ALT
COMSTOCK VALMAC 1-ALT 9,975
COMSTOCK NORWOOD A 1ALT 1ALT
COMSTOCK WARREN 8,990
COMSTOCK HORN B 9,999
COMSTOCK NORWOOD A 2-ALT 8,958
SKELLY B B FONVILLE 8,560
COMSTOCK NORWOOD
COMSTOCK HORN ALBERT 2-ALT 6,318
2-ALT
8,250
JACKSON -MCCAIN FONVILLE ETAL UNIT 8,300
COMSTOCK NORWOOD 4-ALT
COMSTOCK HORN ALBERT 1-ALT
COMSTOCK NORWOOD 3-ALT 8,906
COMSTOCK MOSLEY 1-ALT 7,625
8,300
COMSTOCK NORWOOD 6,166
XTO 8,928 DOUCIERE BG
XTO H. HAMPTON 8,232
XTO LP CARAWAY 1-ALT 8,400
XTO W.W. FINCHER 10,260
XTO ALBERT ROBINSON 1-ALT 8,700
XTO LP CARAWAY 2-ALT 8,336
XTO ALBERT ROBINSON 2-ALT 8,700
XTO PRICE HC 1 ALT
ARCO LP CARAWAY 3-ALT 8,915
ARCO ARTHUR PETERS 6,195
XTO CARAWAY 4-ALT 8,958
XTO JUANITA M PACE 1-ALT 8,700
XTO PETERS 8,705
XTO PETERS 2-ALT 8,825
XTO JW CARAWAY 1-ALT 8,700
XTO JW CARAWAY 2-ALT 8,870
COMSTOCK BOGLE 24 1-ALT 8,937
COMSTOCK BOYKIN 1-ALT 7,600
COMSTOCK A D SR COBB 3-ALT 8,100
COMSTOCK POLLOCK 1 ALT 8,509
COMSTOCK BOGLE 24 2-ALT 8,900
COMSTOCK PACE CORP 1-ALT 8,000
COMSTOCK C E BOGLE 1-ALT 8,015
VASTAR A D COBB UNIT 1 6,165
COMSTOCK COBB D A SR 4-ALT 8,000
ARCO COBB A D 1 7,502
COMSTOCK COBB A D 2 7,600
COMSTOCK COBB A D JR 1-ALT 8,700
COMSTOCK COBB A D SR 2-ALT 8,100
COMSTOCK A.D. COBB A 1-ALT 8,850
COMSTOCK A.D. COBB SR., ET AL 5-ALT 8,842
7-ALT XTO DOUCIERE BG 2-ALT 8,900
1 ALT 10,210
XTO MARY R SMITH 1-ALT 8,645
8,800
XTO DOUCIERE BG 5-ALT
XTO GEORGIA MITCHELL 1-ALT
4-ALT XTO FLETCHER 27 1-ALT 8,820
8,800 L B FLETCHER UNIT A 1
8,900 XTO DOUCIERE BG
XTO DOUCIERE BG 8-ALT 9,150
1-ALT 6,230
XTO BOBBY C BOWDEN 1-ALT 8,700
8,725
PENINZOIL FLETCHER A 3
XTO FLETCHER A 2 7,500 8,700
XTO DOUCIERE BG 3-ALT 8,700
XTO DOUCIERE BG 6-ALT 8,890
XTO GAMBLE JACK R
XTO GAMBLE JR 3-ALT 2-ALT
XTO CARAWAY GJ 1-ALT
XTO CRANOR GN 1-ALT 8,918
XTO ROBERTS PF 1-ALT 8,700
XTO NATION SAM W 1-ALT 8,700
XTO ROBERT J STEWART 1-ALT
XTO FLETCHER M E 1-ALT 8,800
ARCO E F PARKER UNIT 2 6,106 8,800
XTO FLETCHER 26-1 8,775
EOG FURLOW 'B' 3 8,000
EOG FURLOW 'B' 4-ALT 8,200
EOG COBB 'B' 1-ALT 8,200
EOG REGISTER 1-ALT 8,900
EXHIBIT NO.
DOCKET NO. 08-
COMSTOCK OIL & GAS-LOUISIANA, LLC
BELLE BOWER FIELD
DESOTO PARISH, LOUISIANA
PROPOSED UNIT PLAT
HAYNESVILLE ZONE, RESERVOIR C
0' 2000' 4000' 6000'
DATE:
LOGANSCOMHAYNES-06.DGN
LOUIS GILBERT & ASSOCIATES, INC.
LEGEND
HAYNESVILLE RA UNITS, LOGANSPORT
PROPOSED UNIT
UNIT WELL
NOTE : WELLS 6000' OR SHALLOWER REMOVED FROM BASE

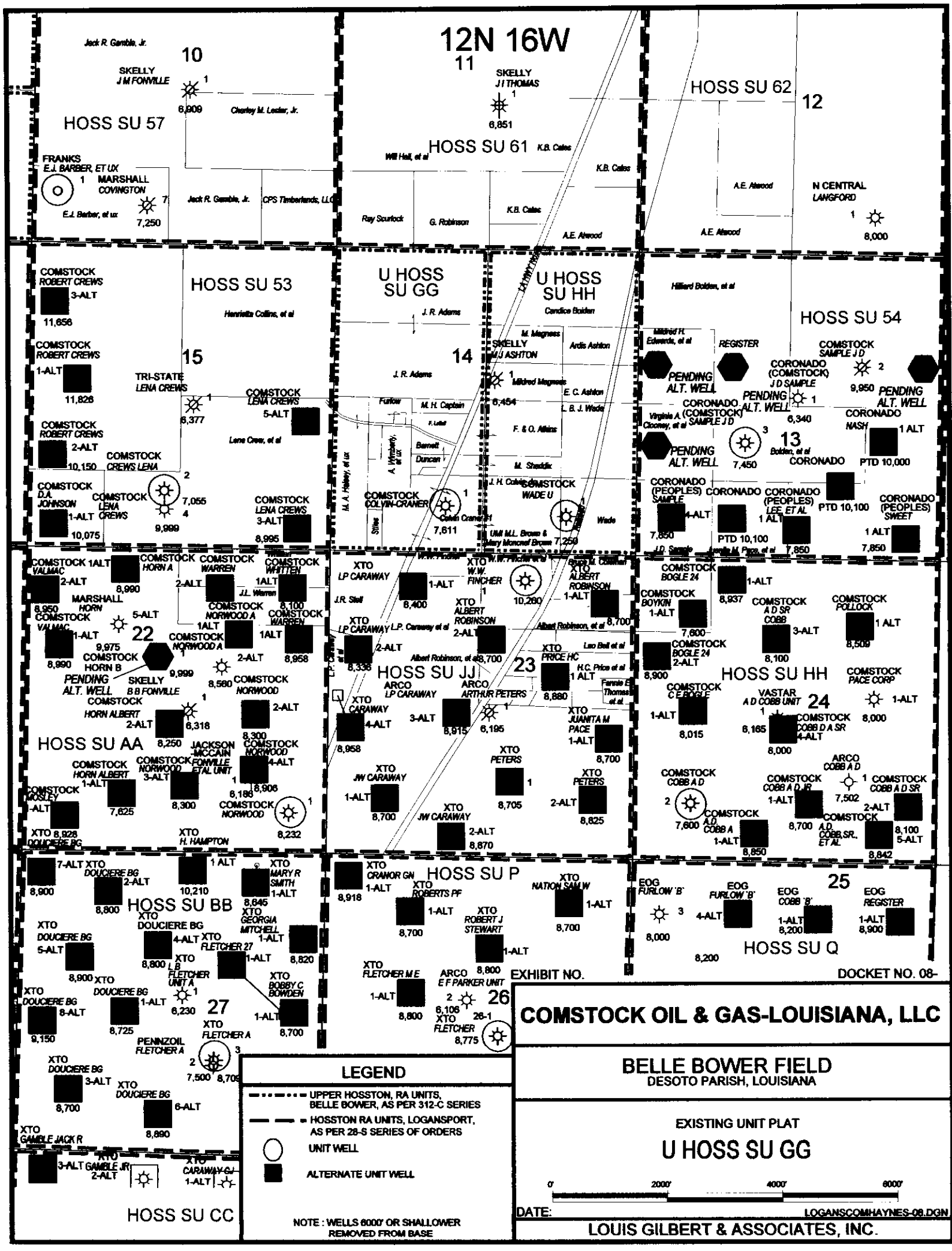
12N 16W
10
11
12
13
14
15
22
23
24
25
26
27
HOSS SU 57
HOSS SU 61
HOSS SU 62
HOSS SU 53
U HOSS SU GG
U HOSS SU HH
HOSS SU 54
HOSS SU AA
HOSS SU JJ
HOSS SU HH
HOSS SU BB
HOSS SU P
HOSS SU Q
HOSS SU CC
SKELLY J M FONVILLE 1 6,909
SKELLY J I THOMAS 1 6,851
FRANKS E.J. BARBER, ET UX 1
MARSHALL COVINGTON 7 7,250
N CENTRAL LANGFORD 1 8,000
COMSTOCK ROBERT CREWS 3-ALT 11,656
COMSTOCK ROBERT CREWS 1-ALT 11,826
TRI-STATE LENA CREWS 1 6,377
COMSTOCK LENA CREWS 5-ALT
COMSTOCK ROBERT CREWS 2-ALT 10,150
COMSTOCK CREWS LENA 2 7,055 4 9,999
COMSTOCK D.A. JOHNSON 1-ALT 10,075
COMSTOCK LENA CREWS
COMSTOCK LENA CREWS 3-ALT 8,995
COMSTOCK COLVIN-CRAMER 1 7,611
SKELLY M.J ASHTON 1 6,454
COMSTOCK WADE U 1 7,250
PENDING ALT. WELL
CORONADO (COMSTOCK) J D SAMPLE 1 6,340
COMSTOCK SAMPLE J D 2 9,950
CORONADO (COMSTOCK) SAMPLE J D 3 7,450
CORONADO NASH 1 ALT
CORONADO PTD 10,000
CORONADO (PEOPLES) SAMPLE 4-ALT 7,850
CORONADO PTD 10,100
CORONADO (PEOPLES) LEE ET AL 1 ALT 7,850
CORONADO (PEOPLES) SWEET 1 ALT 7,850
COMSTOCK VALMAC 2-ALT 8,950
COMSTOCK HORN A 1ALT 8,990
COMSTOCK WARREN 2-ALT
COMSTOCK WHITTEN 1ALT 8,100
MARSHALL HORN 5-ALT 9,975
COMSTOCK VALMAC 1-ALT 8,990
COMSTOCK NORWOOD A 1ALT 2-ALT
COMSTOCK WARREN 1ALT 8,958
COMSTOCK HORN B 1 9,999
PENDING ALT. WELL
SKELLY B B FONVILLE 8,580
COMSTOCK NORWOOD 2-ALT 8,300
COMSTOCK HORN ALBERT 2-ALT 6,318 8,250
JACKSON-MCCAIN FONVILLE ET AL UNIT
COMSTOCK NORWOOD 4-ALT 1 6,186 8,906
COMSTOCK NORWOOD 3-ALT 8,300
COMSTOCK HORN ALBERT 1-ALT 7,625
COMSTOCK MOSLEY 1-ALT
COMSTOCK NORWOOD 1 8,232
XTO DOUCIERE BG 8,928
XTO H. HAMPTON
XTO LP CARAWAY 1-ALT 8,400
XTO W.W. FINCHER 1 10,280
XTO ALBERT ROBINSON 1-ALT 8,700
XTO LP CARAWAY 2-ALT 8,336
XTO ALBERT ROBINSON 2-ALT 8,700
XTO PRICE HC 1 ALT 8,880
ARCO LP CARAWAY 3-ALT 8,915
ARCO ARTHUR PETERS 1 6,195
XTO CARAWAY 4-ALT 8,958
XTO JUANITA M PACE 1-ALT 8,700
XTO PETERS 1 8,705
XTO PETERS 2-ALT 8,825
XTO JW CARAWAY 1-ALT 8,700
XTO JW CARAWAY 2-ALT 8,870
COMSTOCK BOGLE 24 1-ALT 8,937
COMSTOCK BOYKIN 1-ALT 7,600
COMSTOCK A D SR COBB 3-ALT 8,100
COMSTOCK POLLOCK 1 ALT 8,509
COMSTOCK BOGLE 24 2-ALT 8,900
COMSTOCK PACE CORP 1-ALT 8,000
COMSTOCK C E BOGLE 1-ALT 8,015
VASTAR A D COBB UNIT 1 6,165
COMSTOCK COBB D A SR 4-ALT 8,000
ARCO COBB A D 1 7,502
COMSTOCK COBB A D 2 7,600
COMSTOCK COBB A D JR 1-ALT 8,700
COMSTOCK COBB A D SR 2-ALT
COMSTOCK A.D. COBB A 1-ALT 8,850
COMSTOCK A.D. COBB,SR., ET AL 8,100 5-ALT 8,842
7-ALT 8,900
XTO DOUCIERE BG 2-ALT 8,800
1 ALT 10,210
XTO MARY R SMITH 1-ALT 8,645
XTO GEORGIA MITCHELL 1-ALT 8,820
XTO DOUCIERE BG 4-ALT 8,800
XTO FLETCHER 27 1-ALT
XTO DOUCIERE BG 5-ALT 8,900
XTO L B FLETCHER UNIT A 1 6,230
XTO BOBBY C BOWDEN 1-ALT 8,700
XTO DOUCIERE BG 1-ALT 8,725
XTO DOUCIERE BG 8-ALT 9,150
XTO FLETCHER A 3 8,709
PENINZOIL FLETCHER A 2 7,500
XTO DOUCIERE BG 3-ALT 8,700
XTO DOUCIERE BG 6-ALT 8,890
XTO GAMBLE JACK R 3-ALT
XTO GAMBLE JR 2-ALT
XTO CARAWAY GJ 1-ALT
XTO CRANOR GN 1-ALT 8,918
XTO ROBERTS PF 1-ALT 8,700
XTO NATION SAM W 1-ALT 8,700
XTO ROBERT J STEWART 1-ALT 8,800
XTO FLETCHER M E 1-ALT 8,800
ARCO E F PARKER UNIT 2 6,106 26-1
XTO FLETCHER 8,775
EOG FURLOW 'B' 3 8,000
EOG FURLOW 'B' 4-ALT 8,200
EOG COBB 'B' 1-ALT 8,200
EOG REGISTER 1-ALT 8,900
LEGEND
UPPER HOSSTON, RA UNITS, BELLE BOWER, AS PER 312-C SERIES
HOSSTON RA UNITS, LOGANSPORT, AS PER 28-S SERIES OF ORDERS
UNIT WELL
ALTERNATE UNIT WELL
NOTE : WELLS 6000' OR SHALLOWER REMOVED FROM BASE
EXHIBIT NO.
DOCKET NO. 08-
COMSTOCK OIL & GAS-LOUISIANA, LLC
BELLE BOWER FIELD
DESOTO PARISH, LOUISIANA
EXISTING UNIT PLAT
U HOSS SU GG
0' 2000' 4000' 6000'
DATE:
LOGANSCOMHAYNES-08.DGN
LOUIS GILBERT & ASSOCIATES, INC.