LISKOW&LEWIS
A Professional Law Corporation

822 Harding Street
Post Office Box 52008
Lafayette, LA 70505
(337) 232-7424 Main
(337) 267-2399 Fax

www.Liskow.com

One Shell Square
701 Poydras Street, Suite 5000
New Orleans, LA 70139
(504) 581-7979 Main
(504) 556-4108 Fax

First City Tower
1001 Fannin, Suite 1800
Houston, TX 77002
(713) 651-2900 Main
(713) 651-2908 Fax

January 2, 2008

Richard W. Revels, Jr.
rwrevels@liskow.com

Honorable James H. Welsh
Commissioner of Conservation
Office of Conservation
P. O. Box 94275
Baton Rouge, LA 70804-4275

Re: Discorbis C-Het Zone, Reservoir A
Marginulina 1-Camerina Zone, Reservoir A
Hayes Zone, Reservoir A
Midland Field, Acadia Parish, Louisiana
Establish rules and regulations

Dear Commissioner Welsh:

Application is hereby made on behalf of **BLACK POOL ENERGY, LP** for the calling of a public hearing, after legal notice, to consider evidence relative to the issuance of orders pertaining to the following matters:

Discorbis C-Het Zone, Reservoir A

1. To establish rules and regulations and to create a single drilling and production unit for the exploration for and production of gas and condensate from the Discorbis C-Het Zone, Reservoir A, in the Midland Field, Acadia Parish, Louisiana, said unit to be designated DISC C-HET RA SUA, as shown on the plat attached hereto and made a part hereof.

2. To force pool and integrate all separately owned tracts, mineral leases and other property interests within the proposed unit with each tract sharing in unit production on a surface acreage basis of participation.

3. To provide that any wells drilled to the Discorbis C-Het Zone, Reservoir A, within or outside the unit created herein, should be located in accordance with the provisions of LAC 43:XIX.1901 et seq. (Statewide Order No. 29-E).

4. To provide that the Commissioner of Conservation should be authorized to reclassify the Discorbis C-Het Zone, Reservoir A, in the Midland Field, by supplemental order without the necessity of a public hearing if the producing characteristics of such reservoir change and evidence to justify such reclassification is submitted to and accepted by the Commissioner of Conservation.

5. To consider such others matters as may be pertinent.

The Discorbis C-Het Zone, Reservoir A, in Midland Field, is hereby defined as being the stratigraphic equivalent of that gas and condensate bearing zone encountered between the depths of 9,276 feet and

9,820 feet (electrical log measurements) in the Oil Energy – Hoyt No. 1 Well, located in Section 47, Township 10 South, Range 1 West, Acadia Parish, Louisiana.

Marginulina 1-Camerina Zone, Reservoir A

1. To establish rules and regulations and to create two (2) drilling and production units for the exploration for and production of gas and condensate from the Marginulina 1-Camerina Zone, Reservoir A, in the Midland Field, Acadia Parish, Louisiana, said units to be designated MARG 1-CAM RA SUA and MARG 1-CAM RA SUB, all as shown on the plat attached hereto and made a part hereof.

2. To force pool and integrate all separately owned tracts, mineral leases and other property interests within each of the proposed units with each tract sharing in unit production on a surface acreage basis of participation.

3. To provide that any wells drilled to the Marginulina 1-Camerina Zone, Reservoir A, within or outside the units created herein, should be located in accordance with the provisions of LAC 43:XIX.1901 et seq. (Statewide Order No. 29-E).

4. To provide that the Commissioner of Conservation should be authorized to reclassify the Marginulina 1-Camerina Zone, Reservoir A, in the Midland Field, by supplemental order without the necessity of a public hearing if the producing characteristics of such reservoir change and evidence to justify such reclassification is submitted to and accepted by the Commissioner of Conservation.

5. To consider such others matters as may be pertinent.

The Marginulina 1-Camerina Zone, Reservoir A, in Midland Field, is hereby defined as being the stratigraphic equivalent of that gas and condensate bearing zone encountered between the depths of 10,168 feet and 10,770 feet (electrical log measurements) in the Oil Energy – Hoyt No. 1 Well, located in Section 47, Township 10 South, Range 1 West, Acadia Parish, Louisiana.

Hayes Zone, Reservoir A

1. To establish rules and regulations and to create a single drilling and production unit for the exploration for and production of gas and condensate from the Hayes Zone, Reservoir A, in the Midland Field, Acadia Parish, Louisiana, said unit to be designated HAYES RA SUA, as shown on the plat attached hereto and made a part hereof.

2. To force pool and integrate all separately owned tracts, mineral leases and other property interests within the proposed unit with each tract sharing in unit production on a surface acreage basis of participation.

3. To provide that any wells drilled to the Hayes Zone, Reservoir A, within or outside the unit created herein, should be located in accordance with the provisions of LAC 43:XIX.1901 et seq. (Statewide Order No. 29-E).

4. To provide that the Commissioner of Conservation should be authorized to reclassify the Hayes Zone, Reservoir A, in the Midland Field, by supplemental order without the necessity of a public hearing if the producing characteristics of such reservoir change and evidence to justify such reclassification is submitted to and accepted by the Commissioner of Conservation.

5. To consider such others matters as may be pertinent.

The Hayes Zone, Reservoir A, in Midland Field, is hereby defined as being the stratigraphic equivalent of that gas and condensate bearing zone encountered between the depths of 10,770 feet and 11,370 feet (electrical log measurements) in the Oil Energy – Hoyt No. 1 Well, located in Section 47, Township 10 South, Range 1 West, Acadia Parish, Louisiana.

Any pertinent data not available from the Office of Conservation, including well logs, may be obtained **AT THE COST OF THE REQUESTING PARTY** from Louis Gilbert & Associates, 3636 North Causeway Blvd., Suite 204, Metairie, LA 70002, Telephone Number (504)834-8112.

The Commissioner of Conservation has waived the 20-day pre-application notice in connection with this application, and a conference to discuss the applicant's proposals is hereby scheduled for **Thursday, January 17, 2008, at 1:30 p.m., at the offices of Liskow & Lewis, 822 Harding Street, Lafayette, Louisiana 70503**.

Attached hereto and made a part hereof are plats outlining the applicant's proposals along with a list of the names and addresses of the Interested Owners, Represented Parties, and Interested Parties to whom a copy of this application is being mailed. Pursuant to the Revised Rules of Procedure, such list of parties is being furnished ONLY to the Commissioner of Conservation and to the District Manager of the Lafayette District of the Office of Conservation; however, the list of parties will be furnished to any party requesting copies. A reasonable effort was made to ascertain the names and addresses of all Interested Owners, Represented Parties and Interested Parties.

Finally, enclosed is our check in the amount of $2,265.00 made payable to the Office of Conservation submitted on behalf of the applicant representing the hearing application fee.

Very truly yours,

LISKOW & LEWIS

Richard W. Revels, Jr.

RWRjr/dbf
Enclosures

cc: Mr. Richard Hudson, Lafayette District Office of Conservation
cc: Interested Owners, Represented Parties and Interested Parties

09939.0002
210688_1

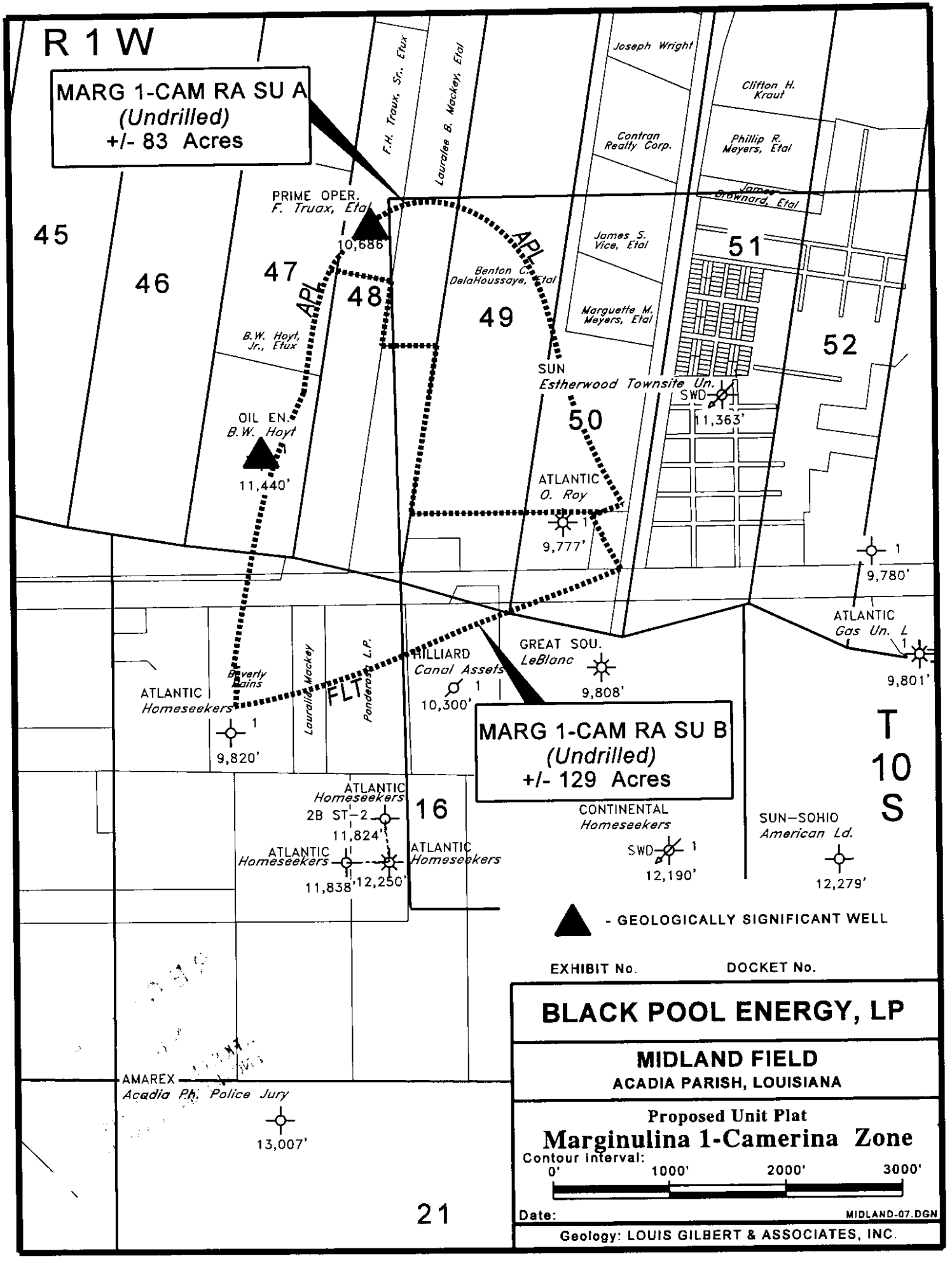
R 1 W
MARG 1-CAM RA SU A
(Undrilled)
+/- 83 Acres
F.H. Truax, Sr., Etux
Lauralee B. Mackey, Etal
Joseph Wright
Clifton H. Kraut
Contran Realty Corp.
Phillip R. Meyers, Etal
James Brownard, Etal
PRIME OPER.
F. Truax, Etal
10,686'
45
46
47
48
49
50
51
52
API
Benton C. DelaHoussaye, Etal
James S. Vice, Etal
Marguette M. Meyers, Etal
B.W. Hoyt, Jr., Etux
SUN
Estherwood Townsite Un.
SWD
11,363'
OIL EN.
B.W. Hoyt
11,440'
ATLANTIC
O. Roy
9,777'
9,780'
ATLANTIC
Gas Un. L
9,801'
GREAT SOU.
LeBlanc
9,808'
HILLIARD
Canal Assets
10,300'
Beverly Bains
Lauralie Mackey
FLT
Ponderosa L.P.
ATLANTIC
Homeseekers
9,820'
MARG 1-CAM RA SU B
(Undrilled)
+/- 129 Acres
T
10
S
16
ATLANTIC
Homeseekers
2B ST-2
11,824'
ATLANTIC
Homeseekers
11,838'
12,250'
ATLANTIC
Homeseekers
CONTINENTAL
Homeseekers
SWD
12,190'
SUN-SOHIO
American Ld.
12,279'
- GEOLOGICALLY SIGNIFICANT WELL
AMAREX
Acadia Ph. Police Jury
13,007'
21
EXHIBIT No.
DOCKET No.
BLACK POOL ENERGY, LP
MIDLAND FIELD
ACADIA PARISH, LOUISIANA
Proposed Unit Plat
Marginulina 1-Camerina Zone
Contour Interval:
0'
1000'
2000'
3000'
Date:
MIDLAND-07.DGN
Geology: LOUIS GILBERT & ASSOCIATES, INC.

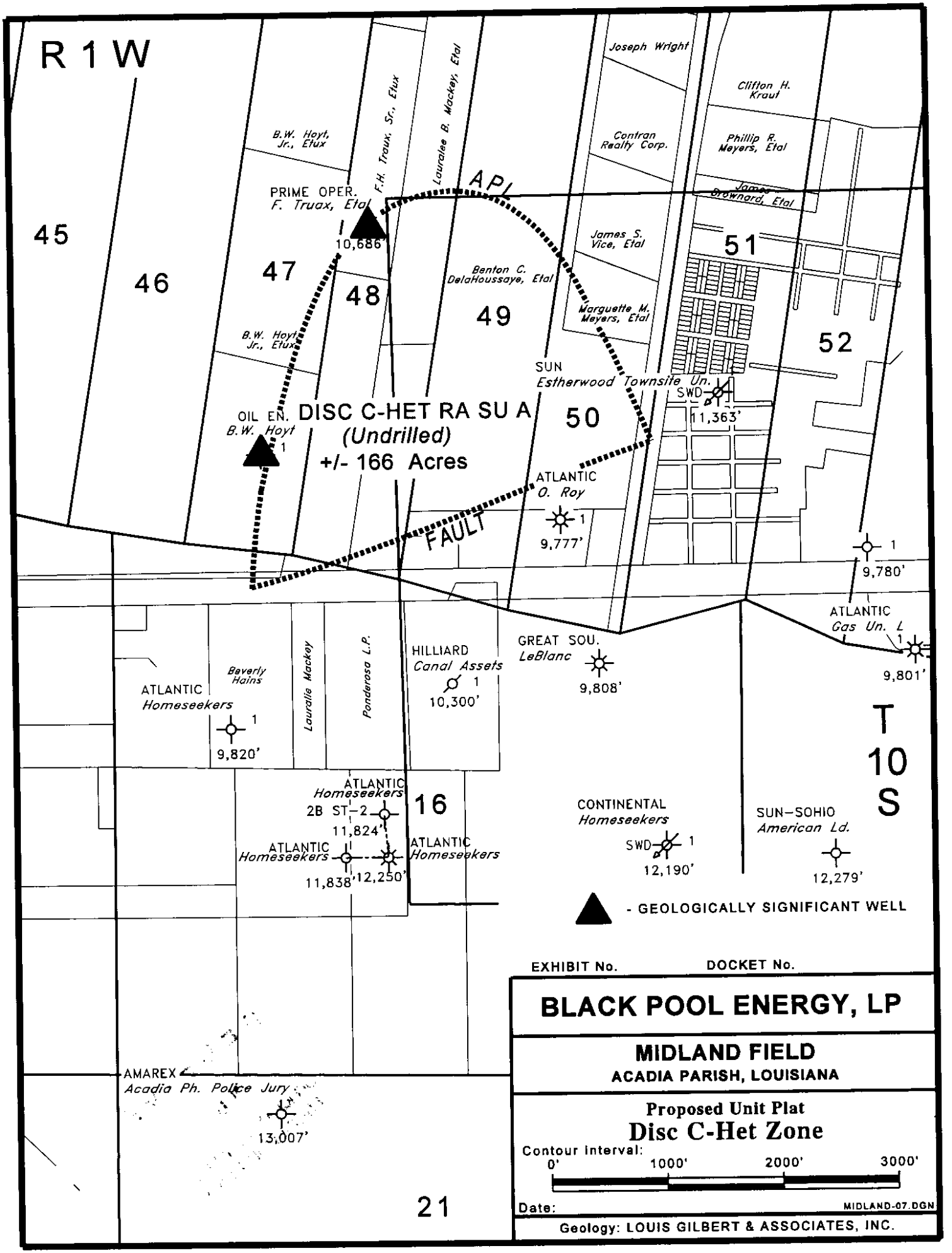
R 1 W
45
46
47
48
49
50
51
52
B.W. Hoyt, Jr., Etux
F.H. Traux, Sr., Etux
Lauralee B. Mackey, Etal
Joseph Wright
Clifton H. Kraut
Contran Realty Corp.
Phillip R. Meyers, Etal
James Brownard, Etal
PRIME OPER.
F. Truax, Etal
10,686'
James S. Vice, Etal
Benton C. DelaHoussaye, Etal
Marguette M. Meyers, Etal
B.W. Hoyt, Jr., Etux
SUN
Estherwood Townsite Un.
SWD
11,363'
OIL EN.
B.W. Hoyt
1
DISC C-HET RA SU A
(Undrilled)
+/- 166 Acres
ATLANTIC
O. Roy
1
9,777'
FAULT
1
9,780'
ATLANTIC
Gas Un. L
1
9,801'
GREAT SOU.
LeBlanc
9,808'
HILLIARD
Canal Assets
1
10,300'
Beverly Hains
Lauralie Mackey
Ponderosa L.P.
ATLANTIC
Homeseekers
1
9,820'
T
10
S
ATLANTIC
Homeseekers
2B ST-2
11,824'
16
ATLANTIC
Homeseekers
11,838'
12,250'
ATLANTIC
Homeseekers
CONTINENTAL
Homeseekers
SWD
1
12,190'
SUN-SOHIO
American Ld.
12,279'
- GEOLOGICALLY SIGNIFICANT WELL
AMAREX
Acadia Ph. Police Jury
13,007'
21
EXHIBIT No.
DOCKET No.
BLACK POOL ENERGY, LP
MIDLAND FIELD
ACADIA PARISH, LOUISIANA
Proposed Unit Plat
Disc C-Het Zone
Contour Interval:
0'
1000'
2000'
3000'
Date:
MIDLAND-07.DGN
Geology: LOUIS GILBERT & ASSOCIATES, INC.

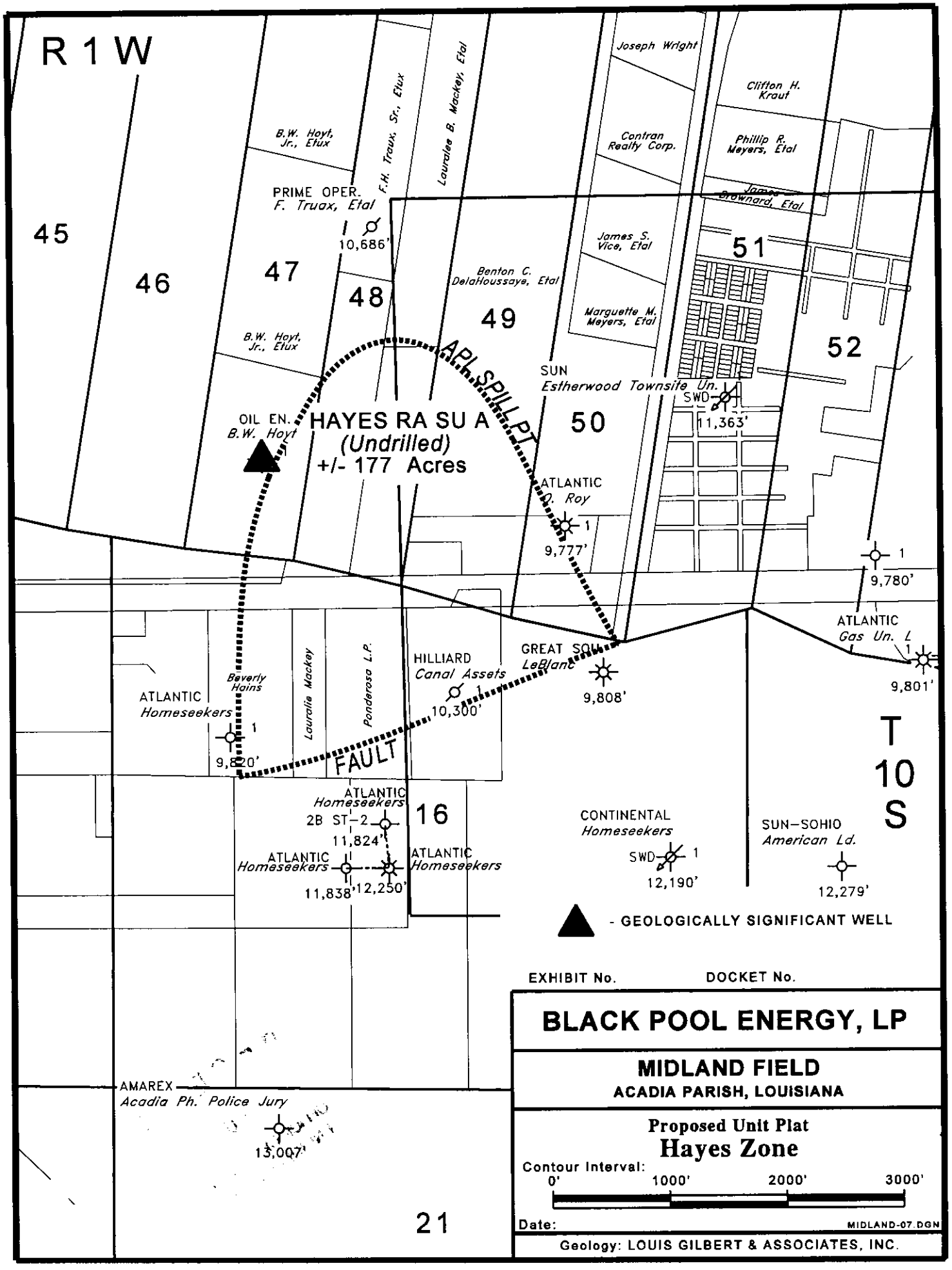
R 1 W
45
46
47
48
49
50
51
52
B.W. Hoyt, Jr., Etux
F.H. Truax, Sr., Etux
Lauralee B. Mackey, Etal
Joseph Wright
Clifton H. Kraut
Contran Realty Corp.
Phillip R. Meyers, Etal
James Brownard, Etal
PRIME OPER.
F. Truax, Etal
10,686'
James S. Vice, Etal
Benton C. DelaHoussaye, Etal
Marguette M. Meyers, Etal
B.W. Hoyt, Jr., Etux
A.P. SPILL PT.
SUN
Estherwood Townsite Un.
SWD
11,363'
OIL EN.
B.W. Hoyt
HAYES RA SU A
(Undrilled)
+/- 177 Acres
ATLANTIC
A. Roy
1
9,777'
1
9,780'
ATLANTIC
Gas Un. L
1
9,801'
GREAT SOU.
LeBlanc
9,808'
HILLIARD
Canal Assets
1
10,300'
Beverly Hains
Lauralie Mackey
Ponderosa L.P.
ATLANTIC
Homeseekers
1
9,820'
FAULT
T
10
S
ATLANTIC
Homeseekers
2B ST-2
11,824'
16
ATLANTIC
Homeseekers
11,838'
12,250'
ATLANTIC
Homeseekers
CONTINENTAL
Homeseekers
SWD
1
12,190'
SUN-SOHIO
American Ld.
12,279'
- GEOLOGICALLY SIGNIFICANT WELL
AMAREX
Acadia Ph. Police Jury
13,007'
21
EXHIBIT No.
DOCKET No.
BLACK POOL ENERGY, LP
MIDLAND FIELD
ACADIA PARISH, LOUISIANA
Proposed Unit Plat
Hayes Zone
Contour Interval:
0'
1000'
2000'
3000'
Date:
MIDLAND-07.DGN
Geology: LOUIS GILBERT & ASSOCIATES, INC.