COOK, YANCEY, KING & GALLOWAY
A PROFESSIONAL LAW CORPORATION
333 TEXAS STREET, SUITE 1700
POST OFFICE BOX 22260
SHREVEPORT, LOUISIANA 71120-2260
www.cookyancey.com

J. William Fleming

Writer's Direct
(318) 227-7724
bill.fleming@cookyancey.com

TELEPHONE (318) 221-6277
TELECOPIER (318) 227-7850

When calling relative to this matter, refer to file No. 1660

April 27, 2008

Honorable James H. Welsh
Commissioner of Conservation
Office of Conservation
P. O. Box 94275
Baton Rouge, Louisiana 70804-9275

RE: **Hosston Zone, Reservoir A**
Cotton Valley Formation, Reservoir A
Lower Cotton Valley Zone, Reservoir A
Elm Grove Field
Bossier Parish, Louisiana

APPLICATION FOR PUBLIC HEARING

Dear Sir:

WSF, Inc. hereby makes application pursuant to the revised rules of procedure for a public hearing to consider evidence relating to the following matters pertaining to the Hosston Zone, Reservoir A, the Cotton Valley Formation, Reservoir A, and the Lower Cotton Valley Zone, Reservoir A, in the Elm Grove Field, Bossier Parish, Louisiana:

1. To authorize WSF, Inc. to drill, complete and utilize an additional alternate unit well on HOSS RA SU39, CV RA SU39 and LCV RA SU84 in Section 24-T16N-R12W, Bossier Parish, Louisiana, at the exceptional location shown on the attached plats;

2. To find that the proposed alternate unit well is necessary to efficiently and economically drain a portion of the Hosston Zone, Reservoir A, the Cotton Valley Formation, Reservoir A, and the Lower Cotton Valley Zone, Reservoir A, underlying the respective units which cannot be efficiently and economically drained by any other well;

3. To authorize the unit allowable for these Hosston Zone, Reservoir A, Cotton Valley Formation, Reservoir A, and Lower Cotton Valley Zone, Reservoir A, units to be recovered from the any of the wells located on the units, at the discretion of the operator; and

4. To consider and cover such other matters as the Commissioner of Conservation may deem appropriate and necessary under the circumstances.

The Hosston Zone, Reservoir A, in the Elm Grove Field, Caddo, Bossier, Webster, and Bienville Parishes, Louisiana, was defined in Office of Conservation Order No. 361-A-1, effective October 1, 1972, and was further defined in Office of Conservation Order No. 361-A-5, effective May 25, 1977, and subsequent orders of the 361-A Series of Orders.

The Cotton Valley Formation, Reservoir A, in the Elm Grove Field, Caddo, Bossier, Webster, and Bienville Parishes, Louisiana, was fully defined in Office of Conservation Order No. 361-B, effective October 1, 1973, and was further defined by subsequent orders of the 361-B Series.

The Lower Cotton Valley Zone, Reservoir A, in the Elm Grove Field, Caddo, Bossier, Webster, and Bienville Parishes, Louisiana, was fully defined in Office of Conservation Order No. 361-E, effective July 16, 1996, and was redefined insofar as certain units are concerned by subsequent Orders of the 361-E Series of Orders.

The subject matter of this application does not require the issuance of a Pre-Application Notice.

Any pertinent data relating to this matter can be obtained at the cost of the requesting party, from Ms. Toni Semple, 6100 South Yale Avenue, Suite 500, Tulsa, Oklahoma 74136, at telephone number (918) 499-1302.

The list of names attached to the copy of the application being sent to the Office of Conservation includes the names of all Interested Owners, Represented Parties and Interested Parties known to Applicant after a diligent search. A copy of this application, with plats attached, is being sent to each such party. Pursuant to Office of Conservation regulations, the list of parties is being furnished only to the Commissioner of Conservation and to the District Manager of the Shreveport District of the Office of Conservation; however, the list of parties will be provided to any person requesting a copy of it. Enclosed with the copy of this letter being sent to the Office of Conservation is a check for the application fee.

Yours very truly,

COOK, YANCEY, KING & GALLOWAY

J. William Fleming

JWF:s
Enclosures
cc: James C. Broussard, District Manager
Interested Owners, Represented
Parties and Interested Parties
Mr. Craig Barclay
Ms. Toni Semple

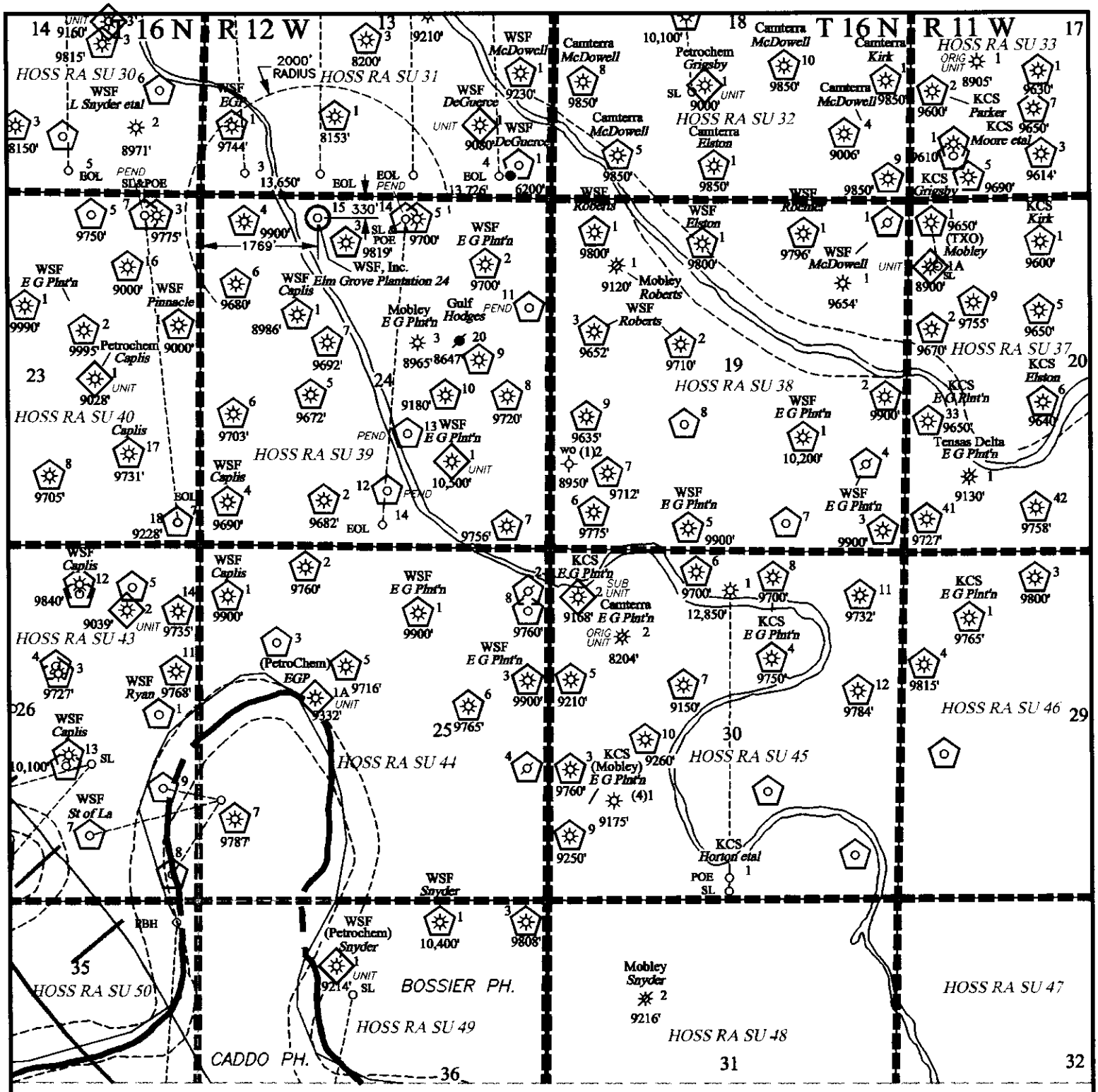

WSF, INC.

SHREVEPORT, LOUISIANA

ELM GROVE FIELD

BOSSIER PARISH, LOUISIANA

PROPOSED ALTERNATE UNIT WELL AT EXCEPTIONAL LOCATION FOR HOSS RA SU 39

- - - - - : EXISTING UNITS

: EXISTING HOSS RES A UNIT AND SUBSTITUTE UNIT WELLS

: EXISTING HOSS RES A ALTERNATE UNIT WELLS

: PROPOSED ALTERNATE UNIT WELL

GEOLOGIST: CRAIG C. BARCLAY

0' 2000' 4000' 1 MILE

GRAPHIC SCALE

ONLY WELLS > 6000' TD SHOWN

F:\2008\WSF\19A_16_11.dwg

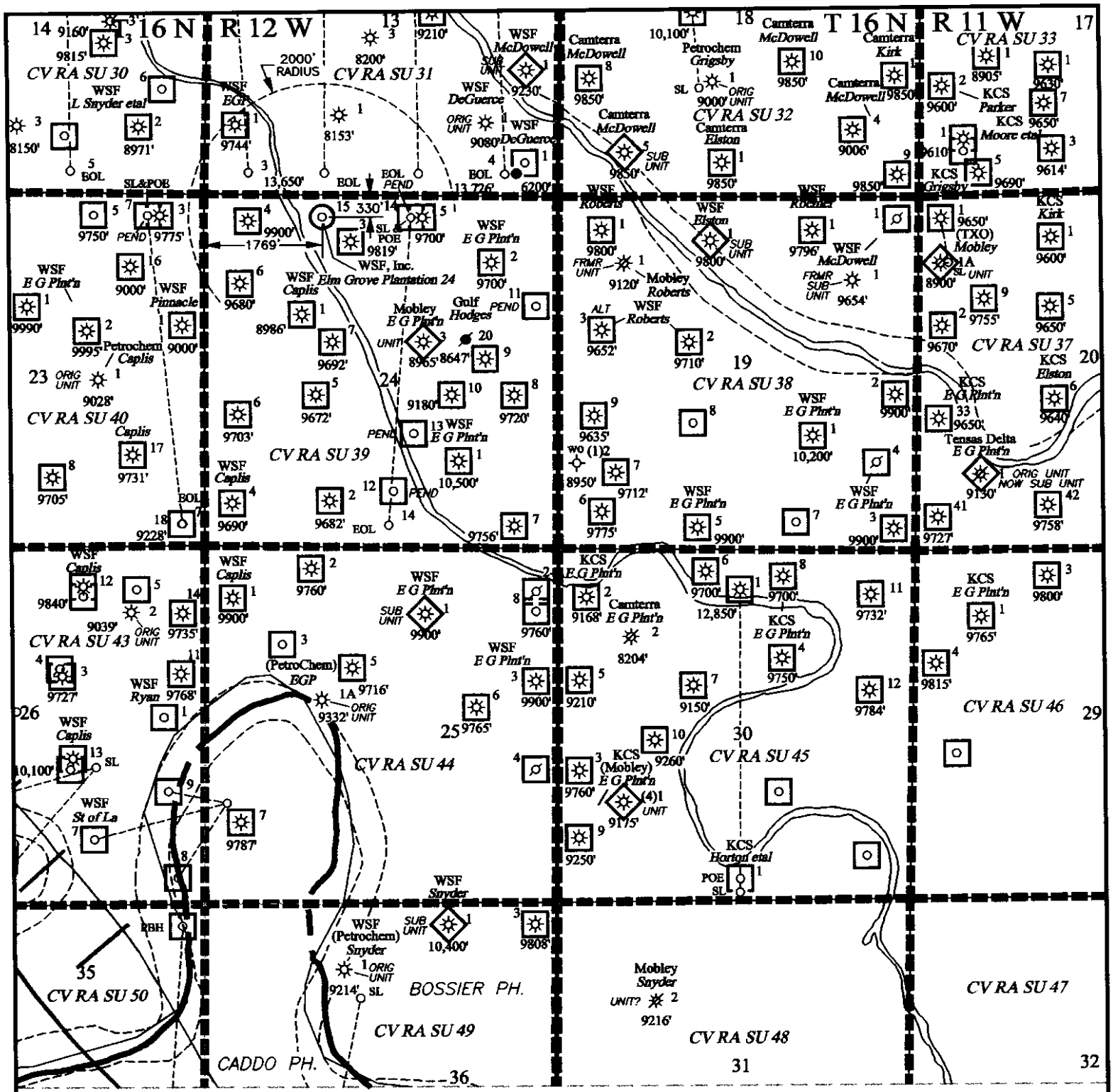

WSF, INC.

SHREVEPORT, LOUISIANA

ELM GROVE FIELD

BOSSIER PARISH, LOUISIANA

PROPOSED ALTERNATE UNIT WELL AT EXCEPTIONAL LOCATION FOR CV RA SU 39

- - - - - : EXISTING UNITS

: EXISTING CV RES A UNIT AND SUBSTITUTE UNIT WELLS

: EXISTING CV RES A ALTERNATE UNIT WELLS

: PROPOSED ALTERNATE UNIT WELL

GEOLOGIST: CRAIG C. BARCLAY

0' 2000' 4000' 1 MILE

GRAPHIC SCALE

ONLY WELLS > 6000' TD SHOWN

F:\2008\WSF\19A_16_11.dwg

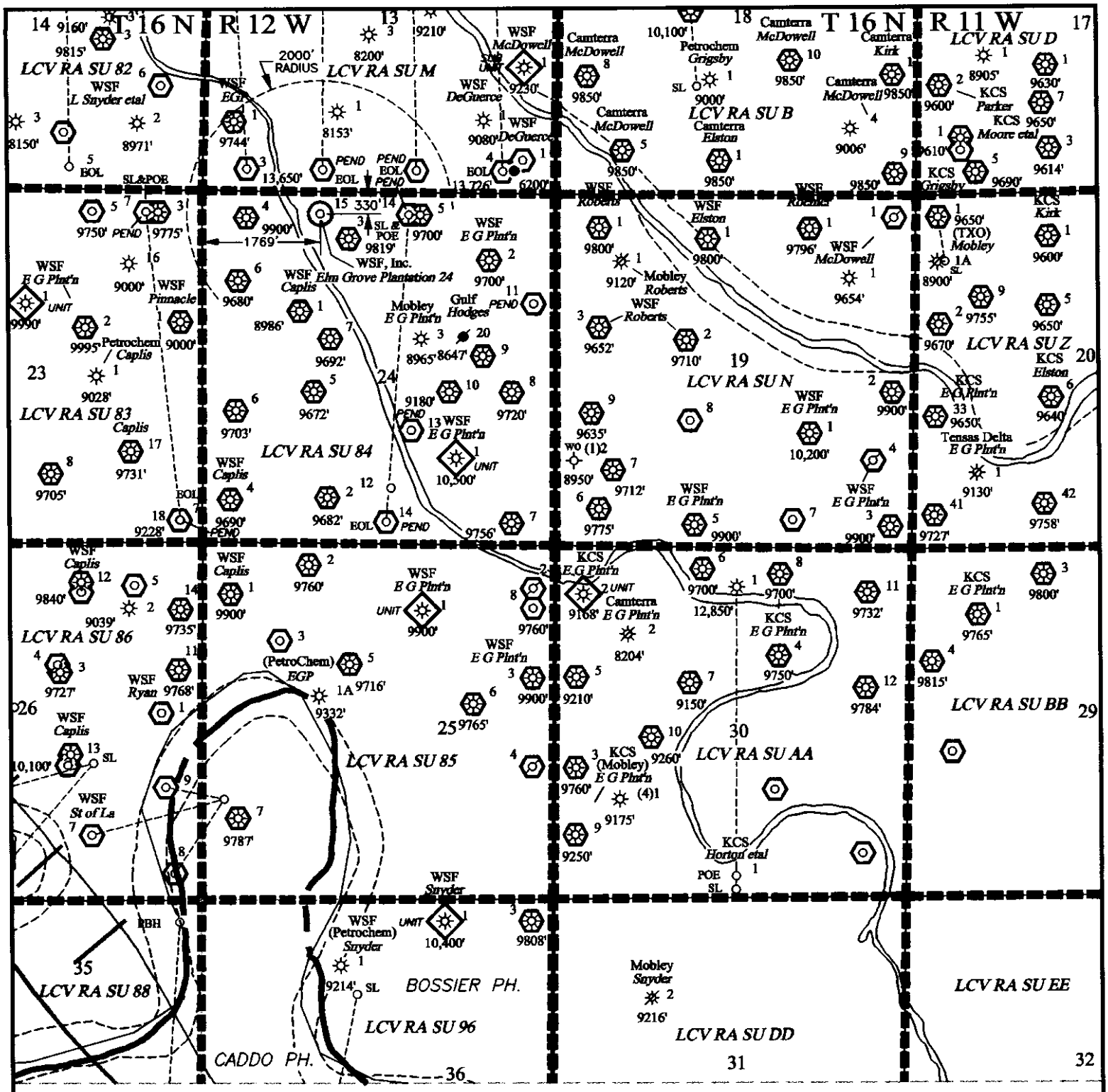

WSF, INC.

SHREVEPORT, LOUISIANA

ELM GROVE FIELD

BOSSIER PARISH, LOUISIANA

PROPOSED ALTERNATE UNIT WELL AT EXCEPTIONAL LOCATION FOR LCV RA SU 84

- : EXISTING UNITS
- : EXISTING LCV RES A UNIT AND SUBSTITUTE UNIT WELLS
- : EXISTING LCV RES A ALTERNATE UNIT WELLS
- : PROPOSED ALTERNATE UNIT WELL

GEOLOGIST: CRAIG C. BARCLAY

0' 2000' 4000' 1 MILE

GRAPHIC SCALE

ONLY WELLS > 6000' TD SHOWN

F:\2008\WSF\19A_16_11.dwg