LISKOW&LEWIS
A Professional Law Corporation

822 Harding Street
Post Office Box 52008
Lafayette, LA 70505
(337) 232-7424 Main
(337) 267-2399 Fax

One Shell Square
701 Poydras Street, Suite 5000
New Orleans, LA 70139
(504) 581-7979 Main
(504) 556-4108 Fax

First City Tower
1001 Fannin, Suite 1800
Houston, TX 77002
(713) 651-2900 Main
(713) 651-2908 Fax

www.Liskow.com

December 9, 2008

Richard W. Revels, Jr.
rwrevels@liskow.com

Honorable James H. Welsh
Commissioner of Conservation
Office of Conservation
P. O. Box 94275
Baton Rouge, LA 70804-4275

Re: Frio Zone, Reservoir A
Cockfield-Sparta Zone, Reservoir A
Wilcox Zone, Reservoir C
Port Barre Field, St. Landry Parish, Louisiana

Dear Commissioner Welsh:

Application is hereby made on behalf of **RANGE RESOURCES CORPORATION** for the calling of a public hearing, after legal notice, to consider evidence relative to the issuance of orders pertaining to the following matters:

1. To establish rules and regulations and to create a single drilling and production unit for the exploration for and production of gas and condensate from the Frio Zone, Reservoir A, in the Port Barre Field, St. Landry Parish, Louisiana, said proposed unit designated F RA SUA, as shown on the plat attached hereto and made a part hereof.

2. To establish rules and regulations and to create a single drilling and production unit for the exploration for and production of gas and condensate from the Cockfield-Sparta Zone, Reservoir A, in the Port Barre Field, St. Landry Parish, Louisiana, said proposed unit designated CV-SP RA SUA, as shown on the plat attached hereto and made a part hereof.

3. To establish rules and regulations and to create a single drilling and production unit for the exploration for and production of gas and condensate from the Wilcox Zone, Reservoir C, in the Port Barre Field, St. Landry Parish, Louisiana, said proposed unit designated WX RC SUA, as shown on the plat attached hereto and made a part hereof.

4. To force pool and integrate all separately owned tracts, mineral leases and other property interests within the proposed units with each tract sharing in unit production on a surface acreage basis of participation.

5. To provide that any future wells drilled to the each of the referenced sands and reservoirs, in Port Barre Field, within or outside of the units created herein, should be located in accordance with the spacing provisions of LAC 43:XIX.1901 et seq. (Statewide Order No. 29-E).

6. To provide that the Commissioner of Conservation should be authorized to reclassify each of the reservoirs by supplemental order without the necessity of a public hearing if the producing characteristics of the reservoir change and evidence to justify such reclassification is submitted to and accepted by the Commissioner of Conservation.

7. To consider such others matters as may be pertinent.

The Frio Zone, Reservoir A, in the Port Barre Field, is hereby defined as being the stratigraphic equivalent of that gas and condensate bearing zone encountered between the depths of 8,787 feet and 10,016 feet (electrical log measurements) in the J.C. Trahan Drilling Contractor, Inc. – Joel Lanclos No. 1 Well, located in Section 122, Township 6 South, Range 4 East, St. Landry Parish, Louisiana.

The Cockfield-Sparta Zone, Reservoir A, in the Port Barre Field, is hereby defined as being the stratigraphic equivalent of that gas and condensate bearing zone encountered between the depths of 10,420 feet and 12,380 feet (electrical log measurements) in the Halbouty Reserve – Pel-Tex W-1 SUA; Alcee Rivette Estate No. 1 Well, located in Section 31, Township 6 South, Range 5 East, St. Landry Parish, Louisiana.

The Wilcox Zone, Reservoir C, in the Port Barre Field, is hereby defined as being the stratigraphic equivalent of that gas and condensate bearing zone encountered between the depths of 13,560 feet and 15,070 feet (electrical log measurements) in the Halbouty Reserve – Pel-Tex W-1 SUA; Alcee Rivette Estate No. 1 Well, located in Section 31, Township 6 South, Range 5 East, St. Landry Parish, Louisiana.

Any pertinent data, including well logs, not available from the Office of Conservation, may be obtained **AT THE COST OF THE REQUESTING PARTY** from Louis Gilbert & Associates, 3636 North Causeway Blvd., Suite 204, Metairie, LA 70002, Telephone Number (504) 834-8112.

Pursuant to the Rules of Procedure, a pre-application conference was held on December 1, 2008, in Lafayette, Louisiana, at which the parties named on the attached list were in attendance. The conference was opened by representatives of the applicant who explained the bases for the units being requested. Several questions were asked and answered. No counterplans were presented. The conference was adjourned.

Attached hereto and made a part hereof are plats outlining the applicant's proposals, the conference attendance list and a list of the names and addresses of the Interested Owners, Represented Parties, and Interested Parties to whom a copy of this application is being mailed. Pursuant to the Revised Rules of Procedure, the list of parties is being furnished ONLY to the Commissioner of Conservation and to the District Manager of the Lafayette District of the Office

of Conservation; however, the list of parties will be furnished to any party requesting copies. A reasonable effort was made to ascertain the names and addresses of all Interested Owners, Represented Parties and Interested Parties.

Finally, enclosed is our check in the amount of $2,265.00 made payable to the Office of Conservation submitted on behalf of the applicant representing the hearing application fee.

Very truly yours,

LISKOW & LEWIS

Richard W. Revels, Jr.

RWRjr/dbf
Enclosures

231510_1
73435.0031

cc: Mr. Richard Hudson, Lafayette District Office of Conservation
cc: Interested Owners, Represented Parties, and Interested Parties

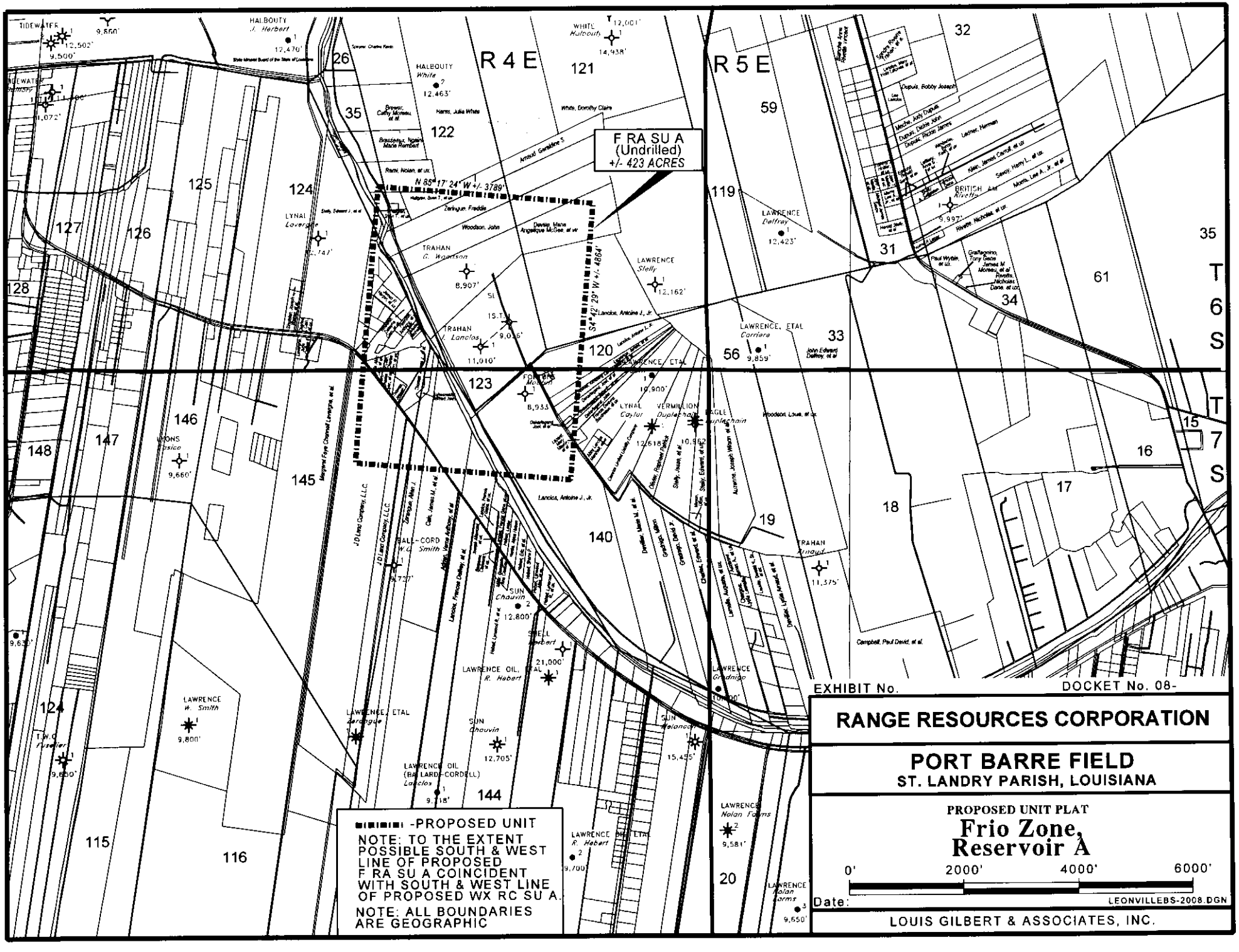
R 4 E
R 5 E
T 6 S
T 7 S
F RA SU A
(Undrilled)
+/- 423 ACRES
N 85° 17' 24" W +/- 3789'
S4° 42' 29" W +/- 4864'
-PROPOSED UNIT
NOTE: TO THE EXTENT POSSIBLE SOUTH & WEST LINE OF PROPOSED F RA SU A COINCIDENT WITH SOUTH & WEST LINE OF PROPOSED WX RC SU A.
NOTE: ALL BOUNDARIES ARE GEOGRAPHIC
EXHIBIT No.
DOCKET No. 08-
RANGE RESOURCES CORPORATION
PORT BARRE FIELD
ST. LANDRY PARISH, LOUISIANA
PROPOSED UNIT PLAT
Frio Zone,
Reservoir A
0' 2000' 4000' 6000'
Date:
LEONVILLEBS-2008.DGN
LOUIS GILBERT & ASSOCIATES, INC.

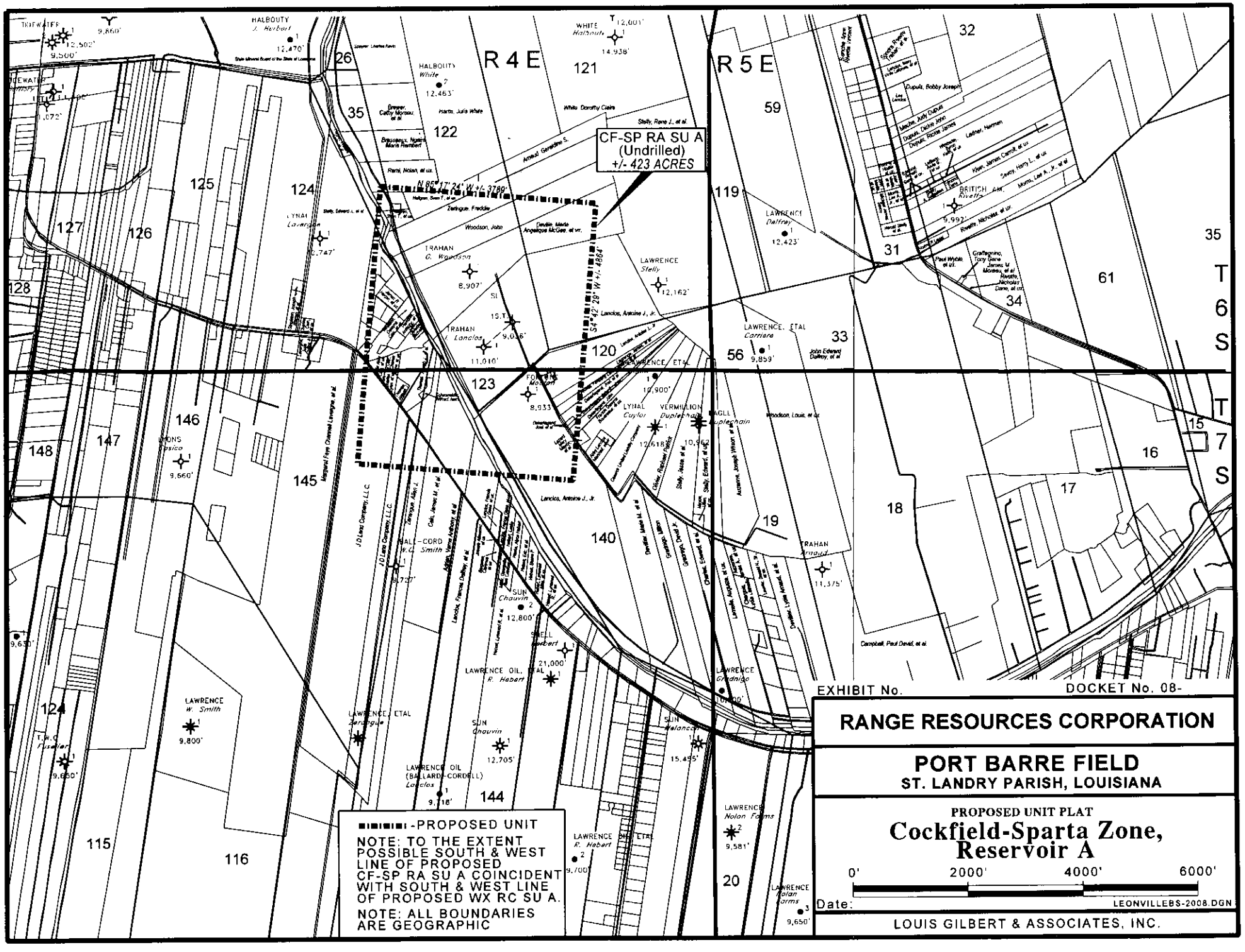
R 4 E
R 5 E
T 6 S
T 7 S
CF-SP RA SU A
(Undrilled)
+/- 423 ACRES
N 86° 17' 24" W +/- 3789'
S 4° 42' 29" W +/- 4864'
-PROPOSED UNIT
NOTE: TO THE EXTENT POSSIBLE SOUTH & WEST LINE OF PROPOSED CF-SP RA SU A COINCIDENT WITH SOUTH & WEST LINE OF PROPOSED WX RC SU A.
NOTE: ALL BOUNDARIES ARE GEOGRAPHIC
EXHIBIT No.
DOCKET No. 08-
RANGE RESOURCES CORPORATION
PORT BARRE FIELD
ST. LANDRY PARISH, LOUISIANA
PROPOSED UNIT PLAT
Cockfield-Sparta Zone,
Reservoir A
0' 2000' 4000' 6000'
Date:
LEONVILLEBS-2008.DGN
LOUIS GILBERT & ASSOCIATES, INC.

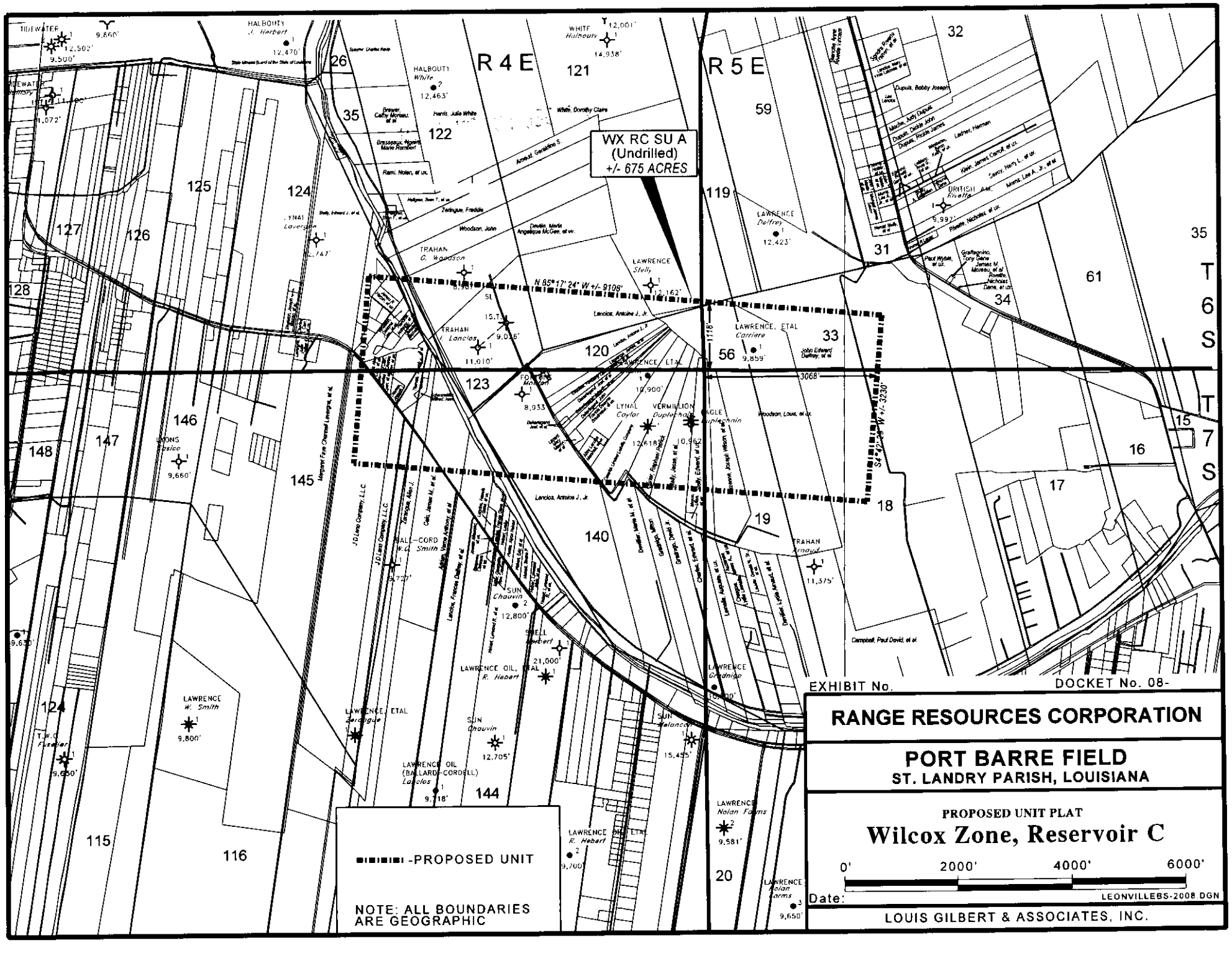

R 4 E
R 5 E
T 6 S
T 7 S
WX RC SU A
(Undrilled)
+/- 675 ACRES
N 85°17'24" W +/- 9108'
S4°42'28" W +/- 3230'
3068'
1118'
HALBOUTY
J. Herbert
HALBOUTY
White
WHITE
Halbouty
TRAHAN
G. Woodson
LAWRENCE
Stelly
LAWRENCE
Delfrey
LAWRENCE, ETAL
Carriere
TRAHAN
J. Lanclos
LYNAL
Caylor
VERMILLION
Duplechain
EAGLE
Duplechain
LYONS
Cosico
BALL-CORD
W.C. Smith
SUN
Chauvin
SHELL
Herbert
LAWRENCE OIL, ETAL
R. Hebert
LAWRENCE
W. Smith
LAWRENCE, ETAL
Zerangue
SUN
Chauvin
LAWRENCE OIL
(BALLARD-CORDELL)
Lanclos
LAWRENCE OIL, ETAL
R. Hebert
SUN
Melancon
LAWRENCE
Gradnigo
LAWRENCE
Nolan Farms
LAWRENCE
Nolan Farms
TRAHAN
Arnaud
LAWRENCE
Nolan Farms
BRITISH AM.
Rivette
TIDEWATER
-PROPOSED UNIT
NOTE: ALL BOUNDARIES
ARE GEOGRAPHIC
EXHIBIT No.
DOCKET No. 08-
RANGE RESOURCES CORPORATION
PORT BARRE FIELD
ST. LANDRY PARISH, LOUISIANA
PROPOSED UNIT PLAT
Wilcox Zone, Reservoir C
0'
2000'
4000'
6000'
Date:
LEONVILLEBS-2008.DGN
LOUIS GILBERT & ASSOCIATES, INC.