BLANCHARD WALKER
A TRADITION OF EXCELLENCE SINCE 1917
BLANCHARD, WALKER, O'QUIN & ROBERTS
A PROFESSIONAL LAW CORPORATION

400 Texas Street, Suite 1400
Shreveport, LA 71101
Firm: 318.221.6858
Fax: 318.227.2967
Web: www.bwor.com

Mailing Address:
P.O. Drawer 1126
Shreveport, LA 71163-1126

WM. TIMOTHY ALLEN, III
Direct: 318.934.0217
Email: tallen@bwor.com

November 6, 2009

Honorable James H. Welsh
Commissioner of Conservation
State of Louisiana
Post Office Box 94275
Baton Rouge, Louisiana 70804-9275

RE: HEARING APPLICATION
Haynesville Zone, Reservoir A
HA RA SU91 and HA RA SU92
Lower Cotton Valley Zone, Reservoir A (LCV RA SUV)
Elm Grove Field
Bossier Parish, Louisiana
Our File No. 430071.213

Dear Sir:

On behalf of QUESTAR EXPLORATION AND PRODUCTION COMPANY, application is hereby made for a public hearing to receive evidence concerning the issuance of an order pertaining to the following matters relating to the Haynesville Zone, Reservoir A and Lower Cotton Valley Zone, Reservoir A, in the Elm Grove Field, Bossier Parish, Louisiana:

1. To create two (2) additional drilling and production units (to be designated as HA RA SU91 and HA RA SU92), as shown on the attached plats, for the exploration for and production of gas and condensate from the Haynesville Zone, Reservoir A, in the Elm Grove Field, Bossier Parish, Louisiana;

2. To force pool and integrate all separately owned tracts, mineral leases, and other property interests within the proposed units, with each tract sharing in unit production on a surface acreage basis of participation.

3. To designate a unit operator and unit wells for the proposed units, if appropriate.

4. Except to the extent contrary herewith, to extend the provisions of Office of Conservation Order No. 361-L, effective July 29, 2008, as amended and supplemented by the 361-L Series of Orders, to the proposed units.

5. To provide that with respect to future horizontal wells within or to serve the proposed units and drilled to the Haynesville Zone, Reservoir A, in the Elm Grove Field, where the horizontal portion of the well is cased and cemented back above the top of the Haynesville Zone, Reservoir A, the distance to any unit boundary and any offset well(s) will be calculated based on the distance to the nearest perforation in the well, and not based on the penetration point or terminus;

6. To redefine the Haynesville Zone, Reservoir A, in the Elm Grove Field, INSOFAR AND ONLY INSOFAR as to HA RA SU91 and HA RA SU92, are concerned, as being the stratigraphic equivalent of that gas and condensate bearing zone occurring between the depths of 9,650 feet and 11,426 feet (electrical log measurements) in the KCS Resources, Inc. - Elm Grove Plantation No. 15 Well, located in the Section 9, Township 16 North, Range 11West, Bossier Parish, Louisiana.

7. To redefine the Lower Cotton Valley Zone, Reservoir A, in the Elm Grove Field, INSOFAR AND ONLY INSOFAR as to LCV RA SUV, as was originally defined in Office of Conservation Order No. 361-E, effective July 16, 1996 .

8. Except as to the redefinition noted above, to confirm and continue in full force and effect LCV RA SUV, which was created by Order No. 361-E-15, effective August 18, 1998, as shown on the plat attached hereto.

9. To consider such other matters as may be appropriate and justified by the evidence presented at the hearing.

The Haynesville Zone, Reservoir A, in the Elm Grove Field, Bossier Parish, Louisiana, was defined in Office of Conservation Order No. 361-L, effective July 29, 2008, but shall be redefined as set forth above.

The Lower Cotton Valley Zone, Reservoir A, in the Elm Grove Field, Bossier Parish, Louisiana, was originally defined in Office of Conservation Order No. 361-E, effective July 16, 1996 and was redefined in Office of Conservation Order No. 361-E-70, effective August 13, 2002, insofar as to LCV RA SUV, but shall be further redefined as noted above.

Pertinent data concerning the intended application will be made available for inspection at the offices of Blanchard, Walker, O'Quin & Roberts, Chase Tower, 400 Texas Street, Shreveport, Louisiana 71163-1126. Any person wishing to inspect such data should call Wm. Timothy Allen III at (318) 221-6858 during normal business hours or write Mr. Allen at the above address, in order to arrange a date and time for such inspection. A copy of any such pertinent data can be obtained AT THE EXPENSE OF THE REQUESTING PARTY.

A list of the names and addresses of all Interested Owners, Represented Parties and Interested Parties (as defined in the Revised Rules of Procedure) is attached hereto, and a copy of this notice, with the annexed plats, is being sent to each of such persons. A reasonable effort has been made to determine that the enclosed list includes all of the persons to whom this notice must be sent under the Revised Rules of Procedure.

By Pre-Application Notice dated October 22, 2009, applicant advised the Commissioner of Conservation, the District Manager and all Interested Owners, Represented Parties and Interested Parties of applicant's intention to apply for the hearing which is the subject of this application. Applicant did not receive a timely request for a Pre-Application Conference, and accordingly, no conference will be held.

A check in the amount of $1,510.00 made payable to the Commissioner of Conservation is enclosed herewith as the statutory fee for holding the requested hearing.

This application is being filed in duplicate, and a copy hereof is being sent to Mr. James C. Broussard, Shreveport District Manager of the Office of Conservation and to each Interested Owner, Represented Party and Interested Party whose name is shown on the attached list.

Very truly yours,

BLANCHARD, WALKER, O'QUIN & ROBERTS

By: Wm Timothy Allen III

Wm. Timothy Allen III
Attorneys for Questar Exploration and Production Company

WTAIII:kml
Enclosures

cc: Mr. James C. Broussard, Shreveport District Manager,
Office of Conservation (w/enclosures)

Interested Owners, Represented Parties
and Interested Parties (w/copy of plats only)

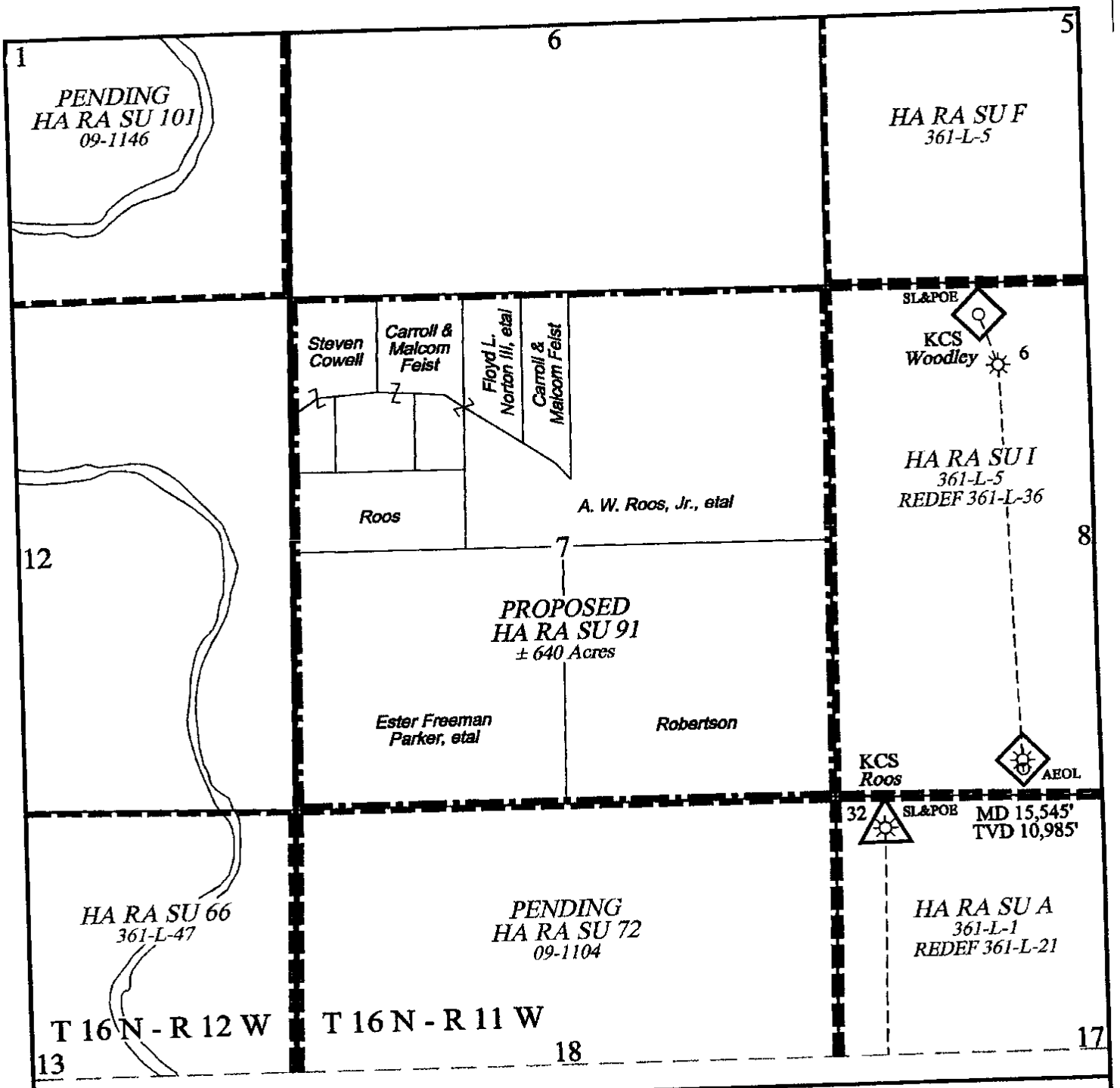

QUESTAR

EXPLORATION AND PRODUCTION COMPANY

ELM GROVE FIELD

BOSSIER PARISH, LOUISIANA

PROPOSED

HAYNESVILLE ZONE RESERVOIR A UNIT

HA RA SU 91

: PROPOSED UNIT

: EXISTING UNITS

: EXISTING HA RESERVOIR A UNIT WELLS

: EXISTING HA RESERVOIR A ALTERNATE UNIT WELLS

GEOLOGIST: CRAIG C. BARCLAY

0' 1000' 2000' 1/2 Mile

SCALE OF ORIGINAL 4"=1 MILE

ONLY WELLS > TOP HAYNESVILLE SHOWN

ANDY - C:\F_2008\QUESTAR\7+_18_11.dwg

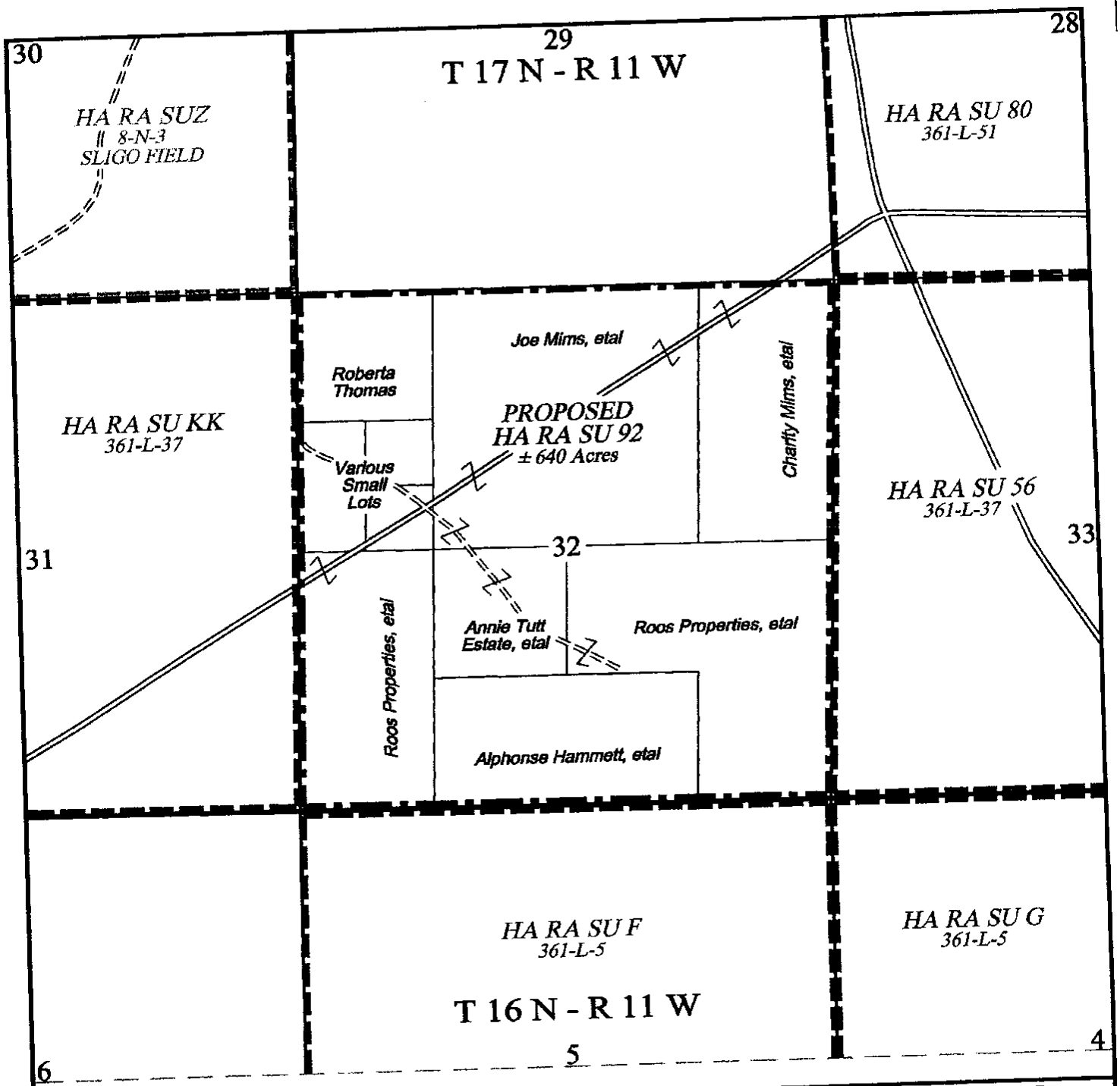

QUESTAR EXPLORATION AND PRODUCTION COMPANY

TULSA, OKLAHOMA

ELM GROVE FIELD

BOSSIER PARISH, LOUISIANA

PROPOSED

HAYNESVILLE ZONE RESERVOIR A UNIT

HA RA SU 92

— · — : PROPOSED UNIT

— — — : EXISTING UNITS

0' 1000' 2000' 1/2 Mile

SCALE OF ORIGINAL 4"=1 MILE

ONLY WELLS > TOP HAYNESVILLE SHOWN

GEOLOGIST: CRAIG C. BARCLAY

ANDY - C:\F_2009\QUESTAR\32+_17_11-HAY.dwg

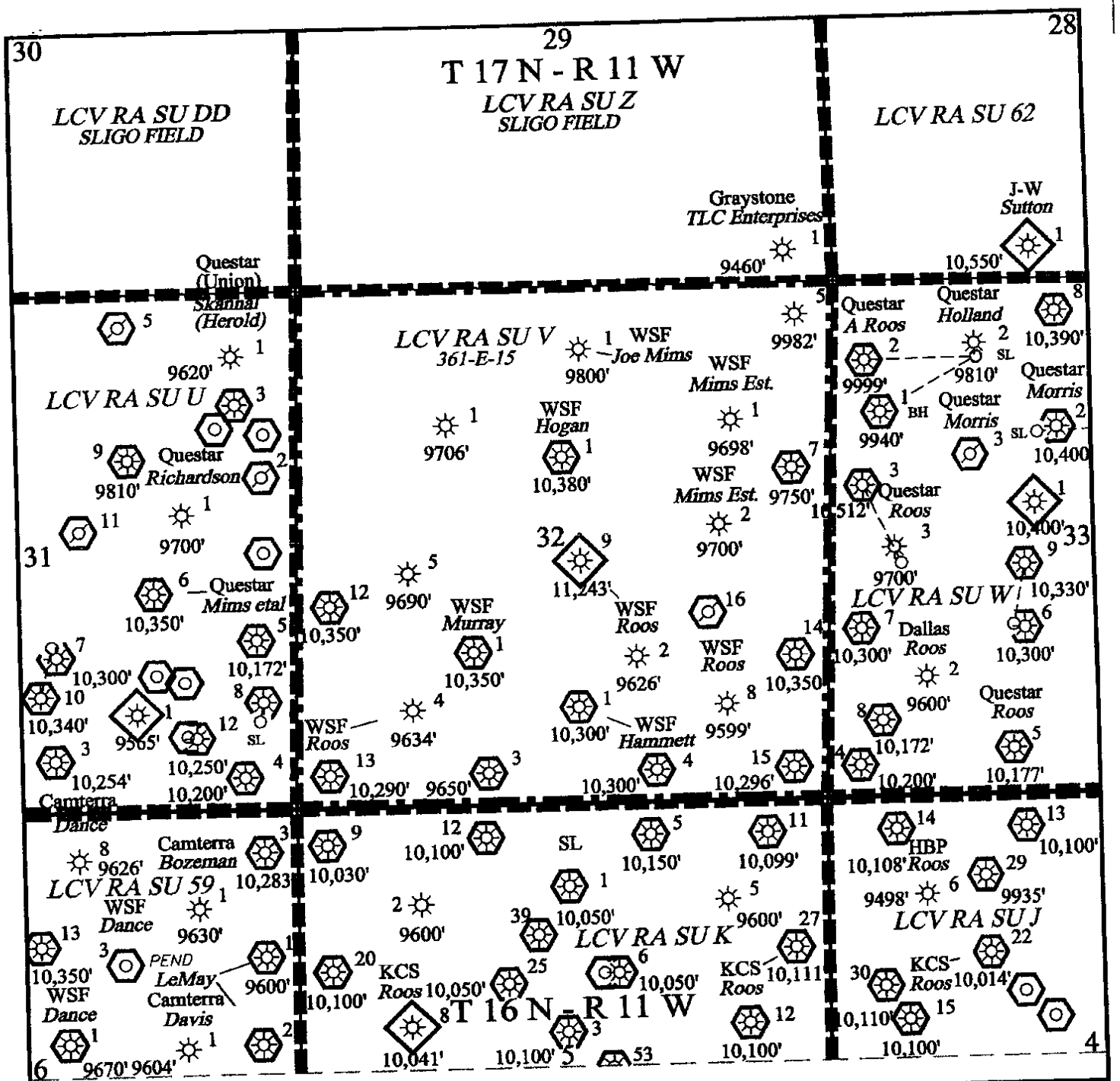

QUESTAR EXPLORATION AND PRODUCTION COMPANY

TULSA, OKLAHOMA

ELM GROVE FIELD

BOSSIER PARISH, LOUISIANA

PROPOSED
REDEFINITION OF
LCV RA SU V

: EXISTING UNITS

: EXISTING LCV RES A UNIT AND SUB UNIT WELLS

: EXISTING LCV RES A ALTERNATE UNIT WELLS

: EXISTING LCV RA SU V

0' 1000' 2000' 1/2 Mile

SCALE OF ORIGINAL 4"=1 MILE

ONLY WELLS > 9000' TD SHOWN

WITNESS: CRAIG C. BARCLAY

ANDY - C:\F_2008\QUESTAR\32+_17_11-LCV.dwg