HARGROVE, SMELLEY, STRICKLAND & LANGLEY

JOSEPH L. HARGROVE, JR.
DAVID L. SMELLEY
PAUL A. STRICKLAND
GLENN L. LANGLEY
LOUISE F. PEARCE
T. ISSAC HOWELL
MAGAN F. CAUSEY
JULIANNA PETCHAK PARKS
B. LEE CARR, JR.
MARIE E. CURRY
JOHN R. HARRIS

OF COUNSEL
WILLIAM G. FONLY

(A PROFESSIONAL LAW CORPORATION)
AMERICAN TOWER, SUITE 600
401 MARKET STREET
SHREVEPORT, LOUISIANA 71101-3239

THOMAS J. WYATT (1942-1996)

MAILING ADDRESS
POST OFFICE BOX 59
SHREVEPORT, LOUISIANA 71161-0059
TELEPHONE (318) 429-7200
TELECOPIER (318) 429-7201

November 9, 2009

Honorable James H. Welsh
Commissioner of Conservation
State of Louisiana
Post Office Box 44275
Baton Rouge, Louisiana 70804-4275

Re: APPLICATION FOR PUBLIC HEARING.

Fowler Sand; Hill Sand; Upper Sligo Sand, Reservoir A; Gardner Sand; Hosston L Sand; Hosston Formation and Cotton Valley Zone, Reservoir A; SIMSBORO FIELD, Lincoln Parish, Louisiana.

Dear Sir:

INDIGO MINERALS LLC ("Applicant") hereby respectfully applies for a public hearing to consider evidence relative to the issuance of Orders pertaining to the following matters relating to the Fowler Sand; Hill Sand; Upper Sligo Sand, Reservoir A; Gardner Sand; Hosston L Sand; Hosston Formation; and to the Cotton Valley Zone, Reservoir A; all in the Simsboro Field, Lincoln Parish, Louisiana:

1. To permit Applicant to drill, designate and utilize an additional alternate unit well for FWL SUA, HILL SUC, U SLI RA SUA, GARD SUH, HOSS L SUC and HOSS SU28, and a substitute unit well for CV RA SUC, at the location shown on the attached plats, in exception to the spacing provisions of Office of Conservation Order No. 222, effective December 4, 1951, and Order No. 222-1, effective September 1, 1957.

2. To find that the proposed alternate and substitute unit well is necessary to efficiently and economically drain a portion of the hydrocarbons underlying each of the above described units which cannot be efficiently and economically drained by any existing well on these units.

3. To permit the operator of the above described units to produce the allowables assigned to these units from either the unit or substitute unit well, from any alternate unit well, or from any combination of such wells, at the option of the operator.

4. To consider such other matters as may be pertinent to these proposals.

The Fowler Sand, Hill Sand, Gardner Sand and Hosston L Sand were defined in Office of Conservation Order No. 222, effective December 4, 1951.

The Hosston Formation was initially defined in Office of Conservation Order No. 222-1, effective September 1, 1957, and was redefined as to HOSS SU28 by Office of Conservation Order No. 222-50, effective December 20, 2005.

The Upper Sligo Sand, Reservoir A, was defined in Office of Conservation Order No. 222-G, effective January 18, 1979.

The Cotton Valley Zone, Reservoir A, was defined in Office of Conservation Order No. 222-M, effective May 30, 2006.

Any pertinent data concerning this application will be available for inspection at the offices of Mr. Craig Barclay, 522 Dumbarton, Shreveport, Louisiana 71106. Any person wishing to inspect any such data should call Mr. Barclay at (318) 869-2223 during normal business hours in order to arrange a date and time for such inspection. A copy of any such data which is not otherwise available at the Office of Conservation can be obtained from Applicant at the expense of the requesting party.

As provided by the Revised Rules of Procedure, the subject matter of this application does not require the issuance of a pre-application notice; therefore, no such notice has been issued.

Pursuant to the aforesaid Rules of Procedure, Applicant has made a reasonable effort to obtain the names and addresses of all Interested Owners, Represented Parties and Interested Parties to whom notice of this application is being sent and has attached hereto a list of the names and addresses of such parties. A copy of this letter, and of each of the attached plats, is being sent to the District Manager of the Shreveport District of the Office of Conservation and to the Interested Owners, Represented Parties and Interested Parties, as shown on the attached list.

Applicant will provide for posting of a copy of the Legal Notice of this hearing, and of the enclosed plats, at a prominent place in the area affected and will cause publication of the Legal Notice in a newspaper published in the general area of Simsboro Field, all in accordance with the Revised Rules of Procedure. Furthermore, Applicant will mail a copy of the Legal Notice to all Interested Owners, Represented Parties and Interested Parties promptly upon receipt of the Legal Notice from the Commissioner.

Finally, we enclose a check payable to the Commissioner of Conservation for the application fee.

Yours very truly,

David L. Smelley

David L. Smelley
-- Attorney for Indigo Minerals LLC

DLS:dp
Enclosures
cc: Mr. James C. Broussard (w/encls.)
Ms. Elizabeth Glassell (w/encls.)
Mr. Craig Barclay (w/encls.)
Ms. Kaye Davis (w/encls.)
Interested Owners, Represented
Parties and Interested Parties (w/plats only)

F:\DLS\APP\simsboro4.application.wpd

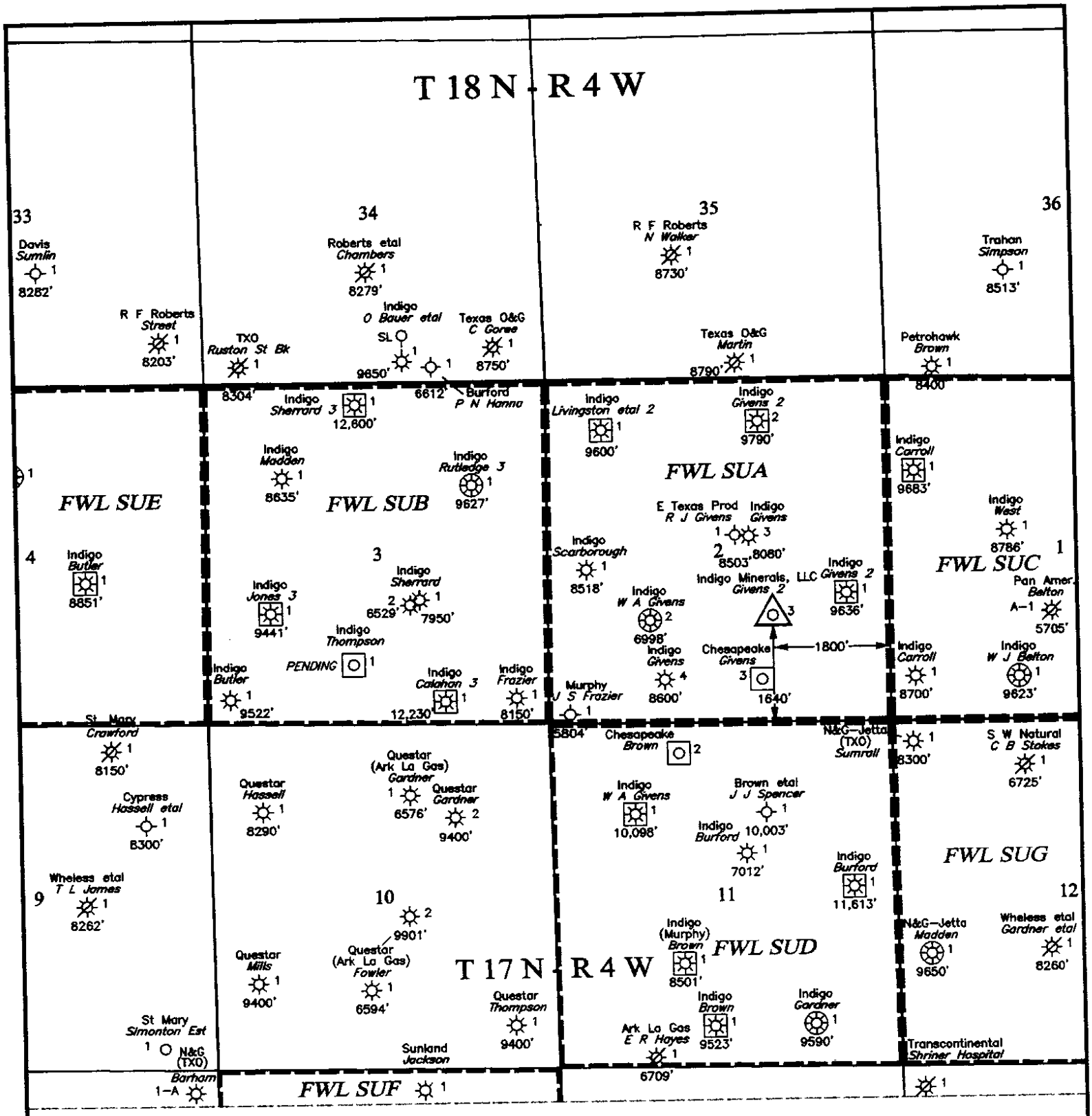

INDIGO MINERALS LLC

HOUSTON, TEXAS

SIMSBORO FIELD

LINCOLN PARISH, LOUISIANA

PROPOSED ALTERNATE UNIT WELL FOR FWL SUA

- - - - :EXISTING UNITS

:PROPOSED ALTERNATE UNIT WELL

: UNIT WELL

: SUBSTITUTE UNIT WELL

: ALTERNATE UNIT WELL

GEOLOGIST: CRAIG C. BARCLAY

0 2000' 4000' 1 MILE

GRAPHIC SCALE

ONLY WELLS >5000' TD SHOWN

ANDY-C:\F_2009\INDIGO\2A_17_4.dwg

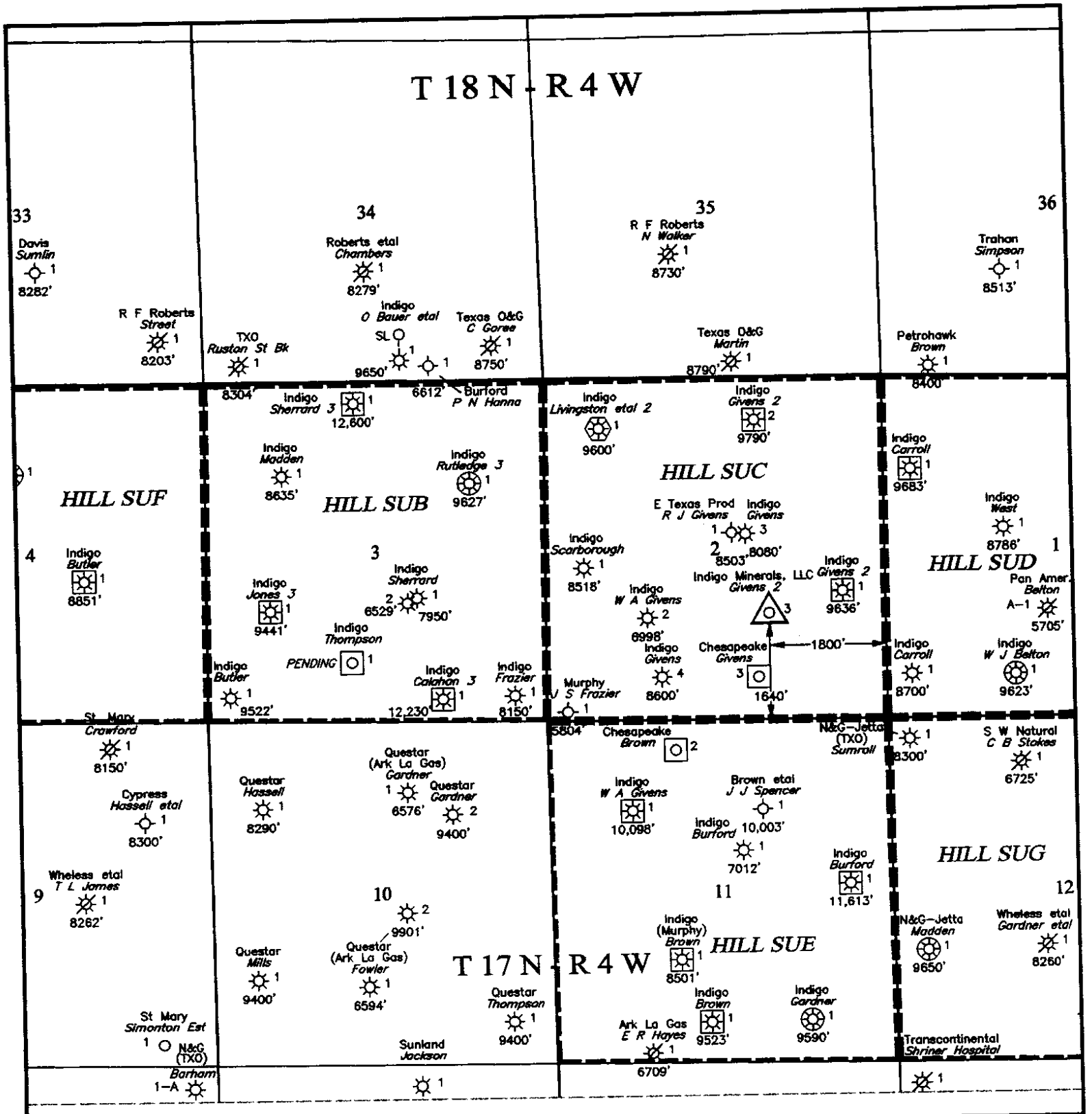

INDIGO MINERALS LLC

HOUSTON, TEXAS

SIMSBORO FIELD

LINCOLN PARISH, LOUISIANA

PROPOSED ALTERNATE UNIT WELL FOR HILL SUC

:EXISTING UNITS

:PROPOSED ALTERNATE UNIT WELL

: UNIT WELL

: SUBSTITUTE UNIT WELL

: ALTERNATE UNIT WELL

GEOLOGIST: CRAIG C. BARCLAY

0 2000' 4000' 1 MILE

GRAPHIC SCALE

ONLY WELLS >5000' TD SHOWN

ANDY-C:\F_2009\INDIGO\2A_17_4.dwg

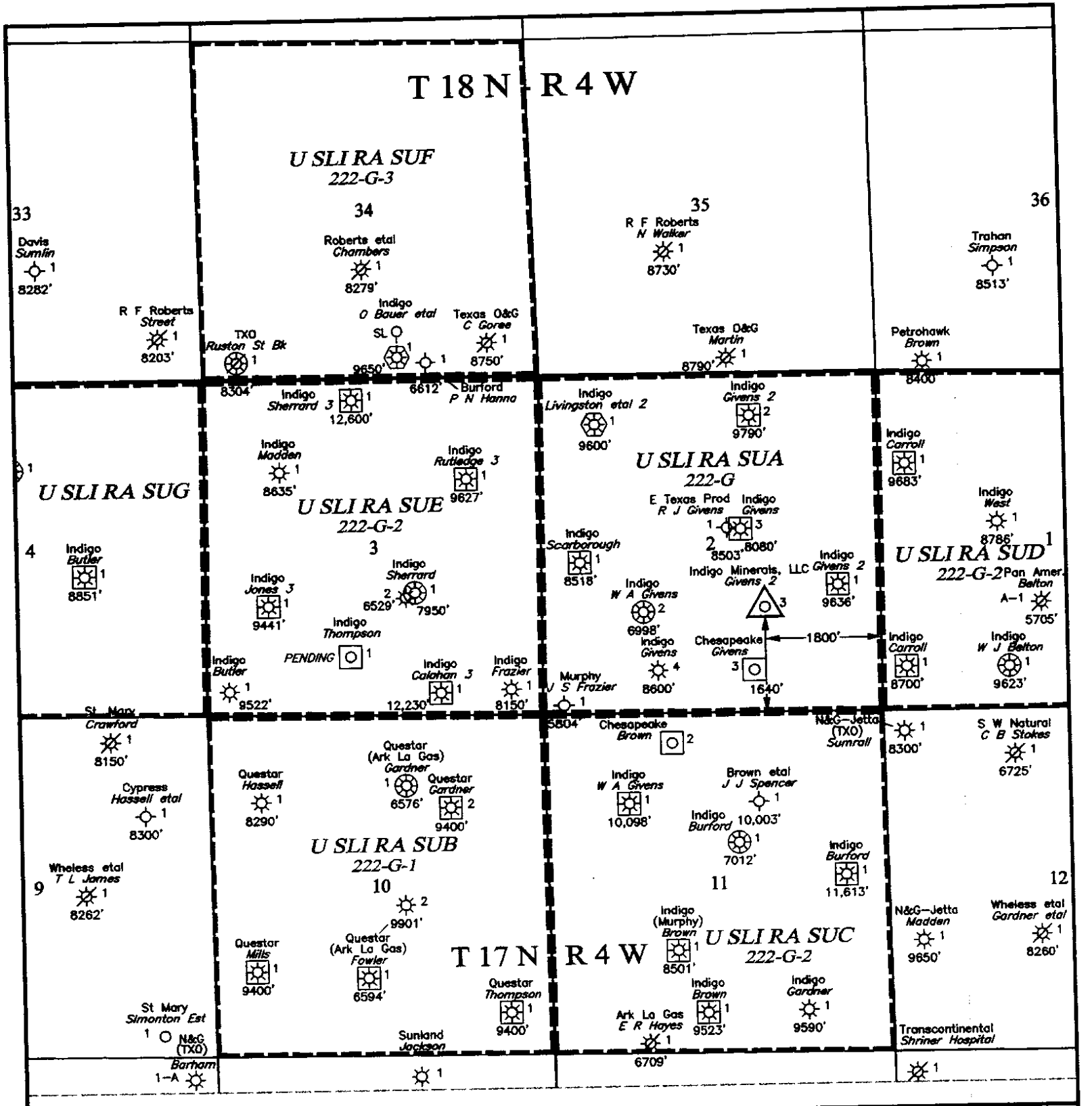

INDIGO MINERALS LLC
HOUSTON, TEXAS

SIMSBORO FIELD
LINCOLN PARISH, LOUISIANA

PROPOSED ALTERNATE UNIT WELL FOR U SLI RA SUA

:EXISTING UNITS

:PROPOSED ALTERNATE UNIT WELL

: UNIT WELL

: SUBSTITUTE UNIT WELL

: ALTERNATE UNIT WELL

GEOLOGIST: CRAIG C. BARCLAY

0 2000' 4000' 1 MILE

GRAPHIC SCALE

ONLY WELLS >5000' TD SHOWN

ANDY-C:\F_2009\INDIGO\2A_17_4.dwg

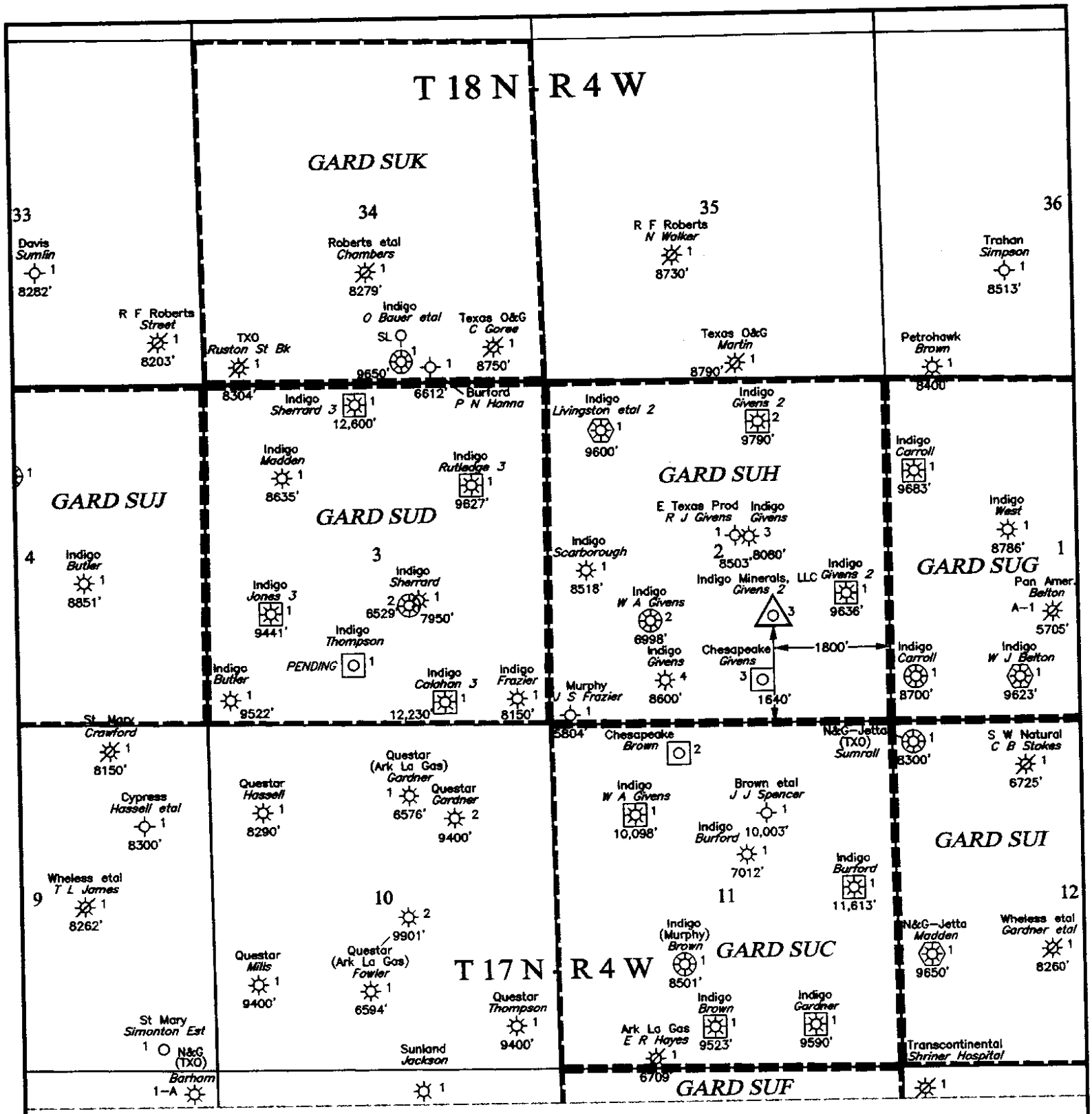

INDIGO MINERALS LLC
HOUSTON, TEXAS

SIMSBORO FIELD
LINCOLN PARISH, LOUISIANA

PROPOSED ALTERNATE UNIT WELL FOR GARD SUH

- - - - :EXISTING UNITS
:PROPOSED ALTERNATE UNIT WELL

: UNIT WELL
: SUBSTITUTE UNIT WELL
: ALTERNATE UNIT WELL

GEOLOGIST: CRAIG C. BARCLAY

0 2000' 4000' 1 MILE
GRAPHIC SCALE

ONLY WELLS >5000' TD SHOWN

ANDY-C:\F_2009\INDIGO\2A_17_4.dwg

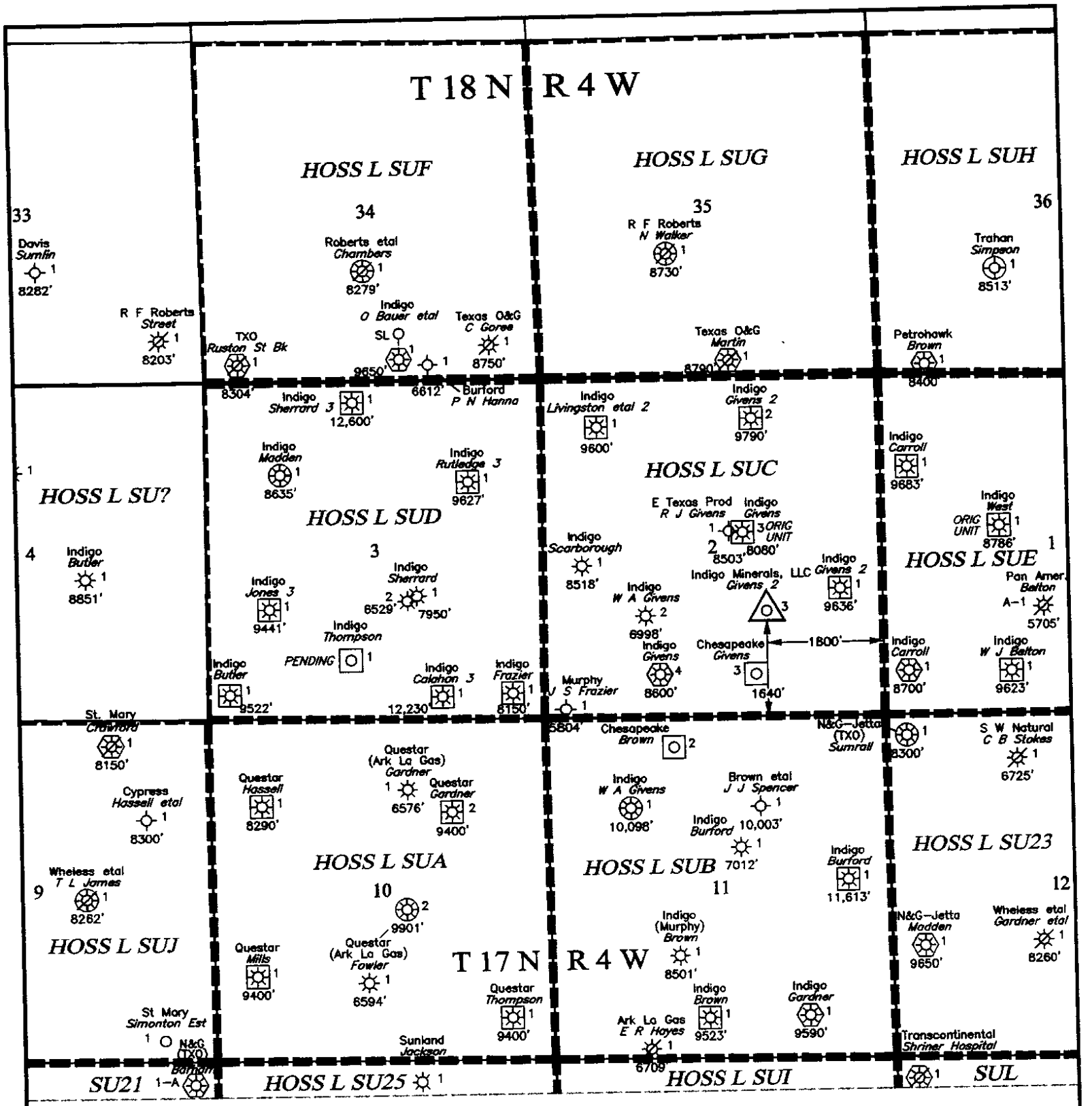

INDIGO MINERALS LLC

HOUSTON, TEXAS

SIMSBORO FIELD

LINCOLN PARISH, LOUISIANA

PROPOSED ALTERNATE UNIT WELL FOR HOSS L SUC

:EXISTING UNITS

:PROPOSED ALTERNATE UNIT WELL

: UNIT WELL

: SUBSTITUTE UNIT WELL

: ALTERNATE UNIT WELL

GEOLOGIST: CRAIG C. BARCLAY

0 2000' 4000' 1 MILE

GRAPHIC SCALE

ONLY WELLS >5000' TD SHOWN

ANDY-C:\F_2009\INDIGO\2A_17_4.dwg

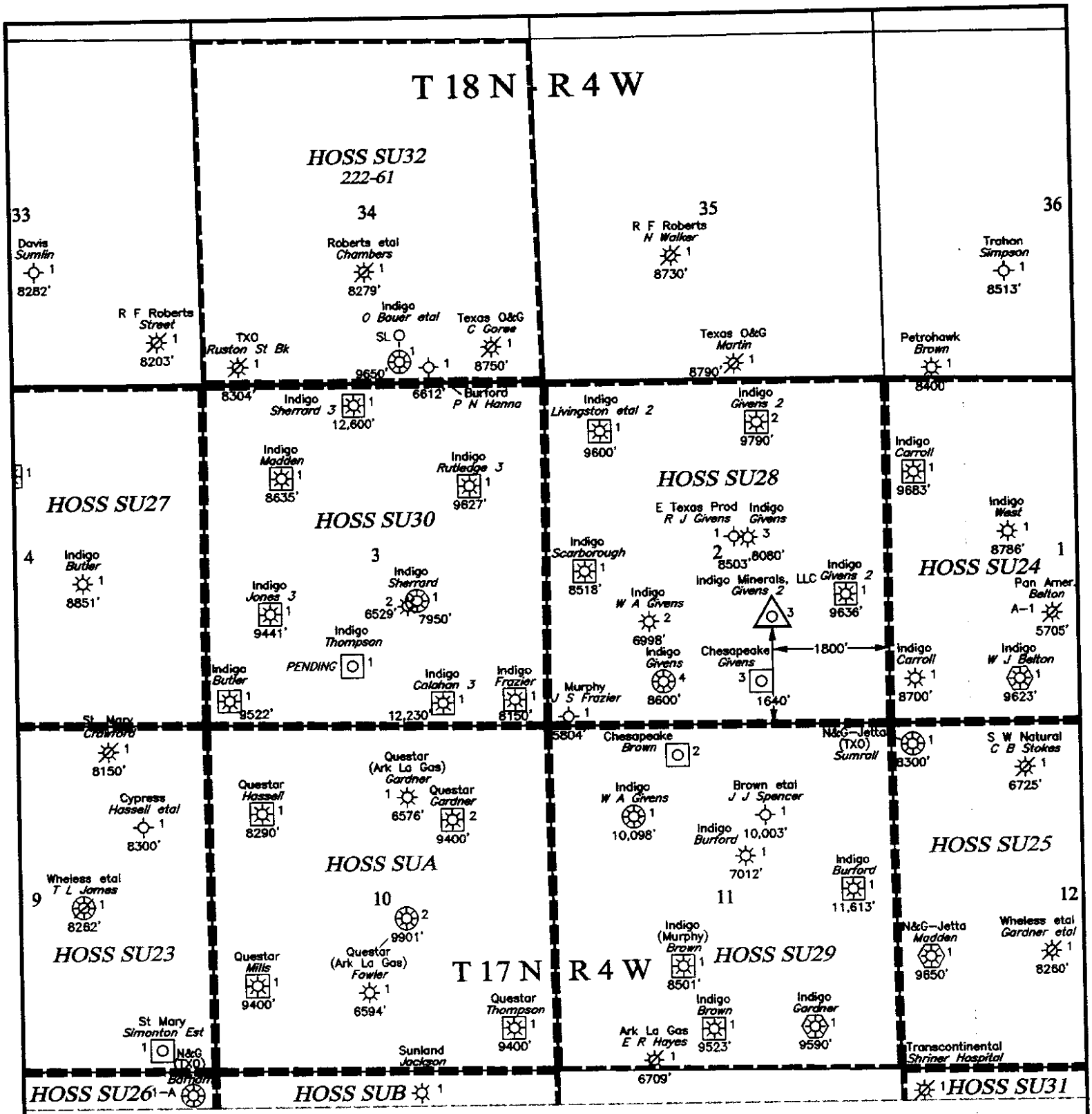

INDIGO MINERALS LLC

HOUSTON, TEXAS

SIMSBORO FIELD

LINCOLN PARISH, LOUISIANA

PROPOSED ALTERNATE UNIT WELL

FOR HOSS SU28

:EXISTING UNITS

:PROPOSED ALTERNATE UNIT WELL

: UNIT WELL

: SUBSTITUTE UNIT WELL

: ALTERNATE UNIT WELL

GEOLOGIST: CRAIG C. BARCLAY

0 2000' 4000' 1 MILE

GRAPHIC SCALE

ONLY WELLS >5000' TD SHOWN

ANDY-C:\F_2009\INDIGO\2A_17_4.dwg

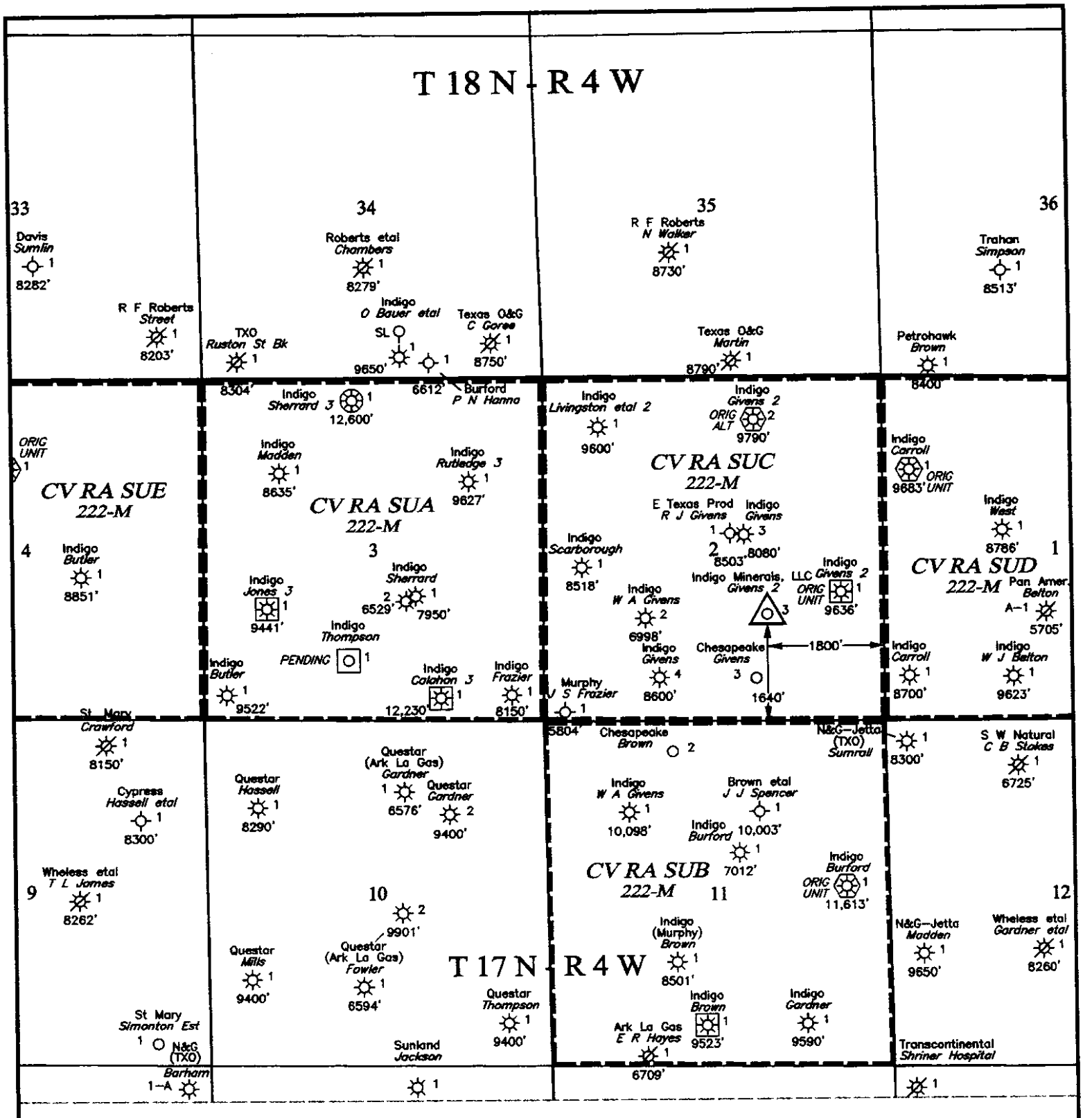

INDIGO MINERALS LLC
HOUSTON, TEXAS

SIMSBORO FIELD
LINCOLN PARISH, LOUISIANA
PROPOSED SUBSTITUTE UNIT WELL
FOR CV RA SUC

- - - - :EXISTING UNITS
:PROPOSED SUBSTITUTE UNIT WELL

: UNIT WELL
: SUBSTITUTE UNIT WELL
: ALTERNATE UNIT WELL

GEOLOGIST: CRAIG C. BARCLAY

0 2000' 4000' 1 MILE
GRAPHIC SCALE

ONLY WELLS >5000' TD SHOWN

ANDY-C:\F_2009\INDIGO\2A_17_4.dwg