LISKOW&LEWIS
A Professional Law Corporation

822 Harding Street
Post Office Box 52008
Lafayette, LA 70505
(337) 232-7424 Main
(337) 267-2399 Fax

www.Liskow.com

One Shell Square
701 Poydras Street, Suite 5000
New Orleans, LA 70139
(504) 581-7979 Main
(504) 556-4108 Fax

Eight Greenway Plaza
1001 Fannin, Suite 1800
Houston, TX 77002
(713) 651-2900 Main
(713) 651-2908 Fax

March 13, 2009

Richard W. Revels, Jr.
rwrevels@liskow.com

Honorable James H. Welsh
Commissioner of Conservation
Office of Conservation
P. O. Box 94275
Baton Rouge, LA 70804-4275

Re: Hosston Formation, Reservoir A
Cotton Valley Formation, Reservoir A
Haynesville Zone, Reservoir A
Bracky Branch Field
Red River Parish, Louisiana

Dear Commissioner Welsh:

Application is hereby made on behalf of **ENCANA OIL & GAS (USA) INC.** for the calling of public hearings, after legal notice, to consider evidence relative to the issuance of orders pertaining to the following matters:

Hosston Formation, Reservoir A

1. To create three (3) additional drilling and production units for the exploration for and production of gas and condensate from the Hosston Formation, Reservoir A, in the Bracky Branch Field, Red River Parish, Louisiana, said units to be designated HOSS RA SUQQ through HOSS RA SUSS, all as shown on the plats attached hereto and made a part hereof.

2. To force pool and integrate all separately owned tracts, mineral leases and other property interests within the proposed units with each tract sharing in unit production on a surface acreage basis of participation.

3. To extend to the proposed additional units all pertinent provisions of Office of Conservation Order No. 917, effective November 8, 1973, as amended and supplemented by the 917-C Series of Orders, and applicable statewide orders.

4. To consider such others matters as may be pertinent.

The Hosston Formation, Reservoir A, in the Bracky Branch Field, Red River Parish, Louisiana, was previously defined in Office of Conservation Order No. 917, effective November 8, 1973.

Cotton Valley Formation, Reservoir A

1. To create three (3) additional drilling and production units for the exploration for and production of gas and condensate from the Cotton Valley Formation, Reservoir A, in the Bracky Branch Field, Red River Parish, Louisiana, said units to be designated CV RA SUW through CV RA SUY, all as shown on the plats attached hereto and made a part hereof.

2. To force pool and integrate all separately owned tracts, mineral leases and other property interests within the proposed units with each tract sharing in unit production on a surface acreage basis of participation.

3. To extend to the proposed additional units all pertinent provisions of Office of Conservation Order No. 917-K, effective September 16, 2008, as amended and supplemented by the 917-K Series of Orders, and applicable statewide orders.

4. To consider such others matters as may be pertinent.

The Cotton Valley Formation, Reservoir A, in the Bracky Branch Field, Red River Parish, Louisiana, was previously defined in Office of Conservation Order No. 917-K, effective September 16, 2008.

Haynesville Zone, Reservoir A

1. To create three (3) additional drilling and production units for the exploration for and production of gas and condensate from the Haynesville Zone, Reservoir A, in the Bracky Branch Field, Red River Parish, Louisiana, said units to be designated HA RA SUY through HA RA SUAA, all as shown on the plats attached hereto and made a part hereof.

2. To force pool and integrate all separately owned tracts, mineral leases and other property interests within the proposed units with each tract sharing in unit production on a surface acreage basis of participation.

3. To extend to the proposed additional units all pertinent provisions of Office of Conservation Order No. 917-L, effective September 16, 2008, as amended and supplemented by the 917-L Series of Orders and applicable Statewide Orders.

4. To consider such others matters as may be pertinent.

The Haynesville Zone, Reservoir A, in Bracky Branch Field, was previously defined in Office of Conservation Order No. 917-L, effective September 16, 2008.

Any pertinent data, including well logs, not available at the Office of Conservation, may be obtained **AT THE COST OF THE REQUESTING PARTY** from Bill Dale with W. H. Robbins & Associates, L.L.C., 302 LaRue France, Lafayette, Louisiana 70508, Telephone Number (337) 232-5004.

Pursuant to the Rules of Procedure, pre-application notice was given; however, no request for the conference was received. Therefore, the conference tentatively scheduled for March 26, 2009, **WILL NOT BE HELD**.

Attached hereto and made a part hereof are plats outlining the applicant's proposals, along with a list of the names and addresses of the Interested Owners, Represented Parties, and Interested Parties to whom a copy of this application is being mailed. Pursuant to the Revised Rules of Procedure, the list of parties is being furnished ONLY to the Commissioner of Conservation and to the District Manager of the Shreveport District of the Office of Conservation; however, the list of parties will be furnished to any party requesting copies. A reasonable effort was made to ascertain the names and addresses of all Interested Owners, Represented Parties and Interested Parties.

Finally, enclosed is our check in the amount of $2,265.00 made payable to the Office of Conservation submitted on behalf of the applicant representing the hearing application fee.

Sincerely,

Richard W. Revels, Jr.

RWRjr:dbf
Attachments

23523.0158
237760_1

cc: Mr. James Broussard, Shreveport District Office of Conservation
cc: Interested Owners, Represented Parties and Interested Parties

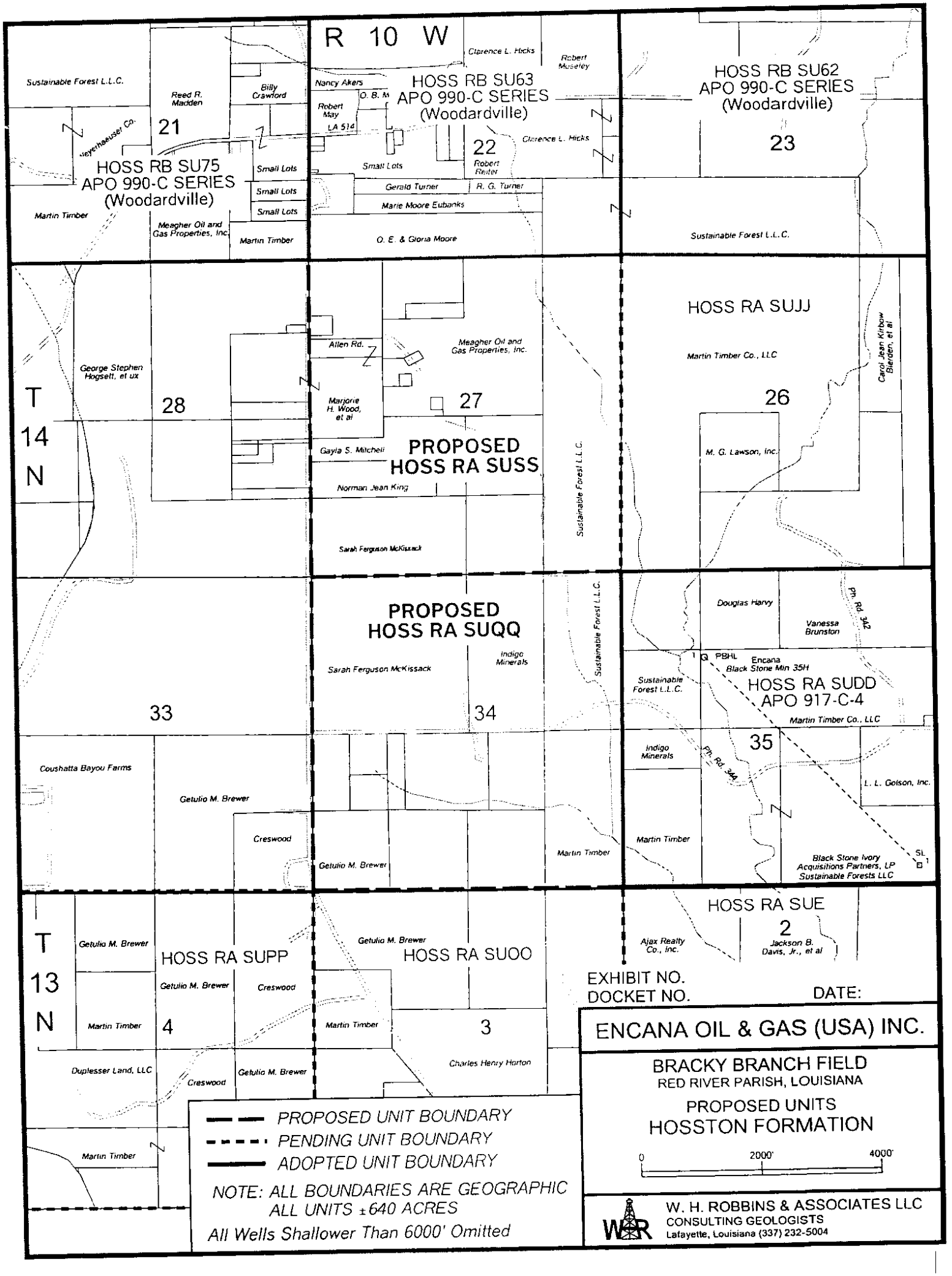
R 10 W
T 14 N
T 13 N
HOSS RB SU75
APO 990-C SERIES
(Woodardville)
HOSS RB SU63
APO 990-C SERIES
(Woodardville)
HOSS RB SU62
APO 990-C SERIES
(Woodardville)
HOSS RA SUJJ
PROPOSED
HOSS RA SUSS
PROPOSED
HOSS RA SUQQ
HOSS RA SUDD
APO 917-C-4
HOSS RA SUPP
HOSS RA SUOO
HOSS RA SUE
21
22
23
26
27
28
33
34
35
4
3
2
Sustainable Forest L.L.C.
Reed R. Madden
Billy Crawford
Weyerhaeuser Co.
Martin Timber
Meagher Oil and Gas Properties, Inc.
Nancy Akers
Robert May
LA 514
Clarence L. Hicks
Robert Moseley
Small Lots
Robert Reiter
Gerald Turner
R. G. Turner
Marie Moore Eubanks
O. E. & Gloria Moore
Carol Jean Kirbow Bierden, et al
M. G. Lawson, Inc.
George Stephen Hogsett, et ux
Allen Rd.
Marjorie H. Wood, et al
Gayla S. Mitchell
Norman Jean King
Sarah Ferguson McKissack
Indigo Minerals
Douglas Harvy
Vanessa Brunston
Ph. Rd. 342
PBHL
Encana
Black Stone Min 35H
Coushatta Bayou Farms
Getulio M. Brewer
Creswood
Duplesser Land, LLC
L. L. Golson, Inc.
Black Stone Ivory Acquisitions Partners, LP
Sustainable Forests LLC
Ajax Realty Co., Inc.
Jackson B. Davis, Jr., et al
Charles Henry Horton
PROPOSED UNIT BOUNDARY
PENDING UNIT BOUNDARY
ADOPTED UNIT BOUNDARY
NOTE: ALL BOUNDARIES ARE GEOGRAPHIC
ALL UNITS ±640 ACRES
All Wells Shallower Than 6000' Omitted
EXHIBIT NO.
DOCKET NO.
DATE:
ENCANA OIL & GAS (USA) INC.
BRACKY BRANCH FIELD
RED RIVER PARISH, LOUISIANA
PROPOSED UNITS
HOSSTON FORMATION
0
2000'
4000'
W. H. ROBBINS & ASSOCIATES LLC
CONSULTING GEOLOGISTS
Lafayette, Louisiana (337) 232-5004

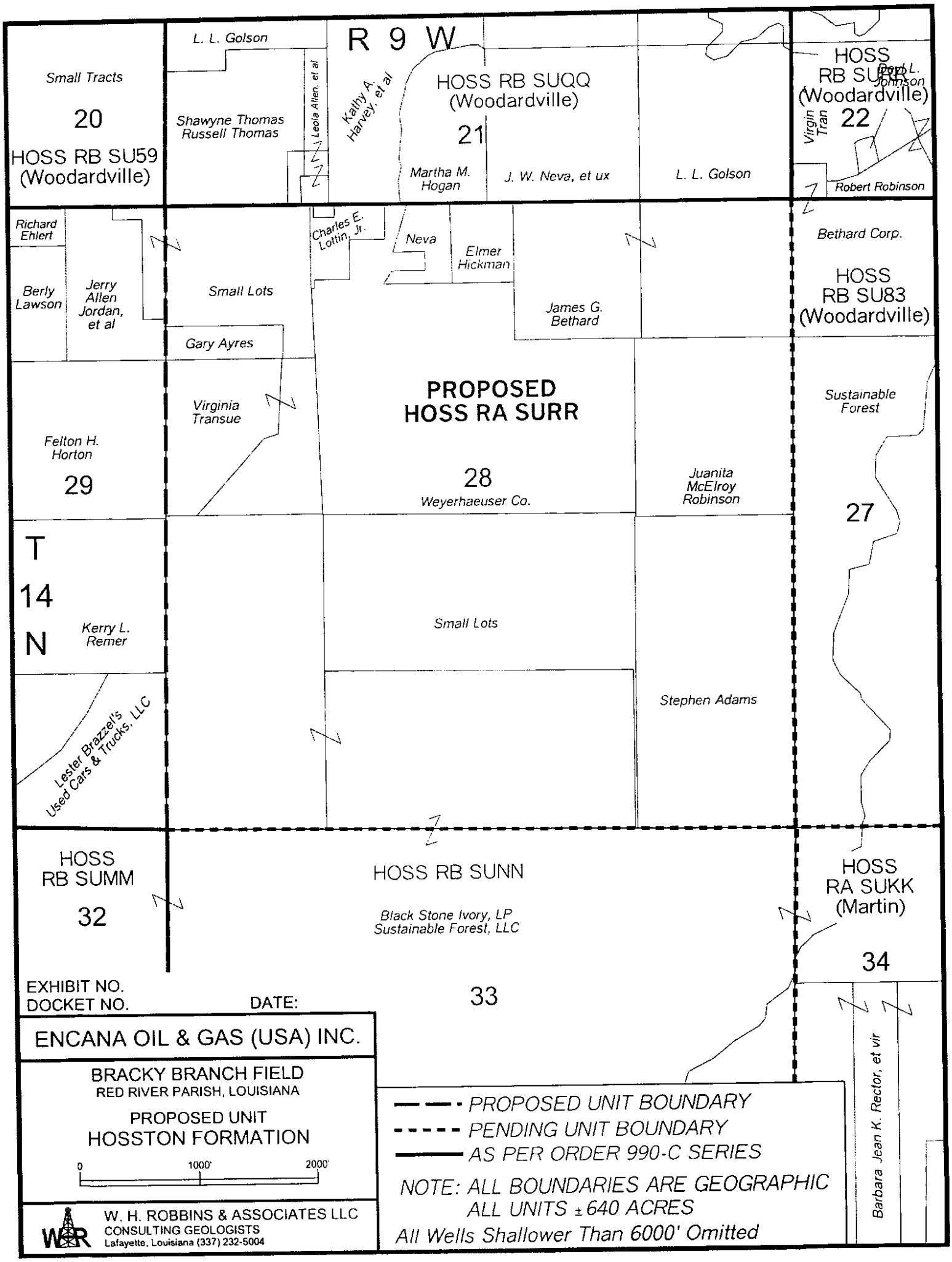
R 9 W
T 14 N
Small Tracts
20
HOSS RB SU59 (Woodardville)
L. L. Golson
Shawyne Thomas
Russell Thomas
Leola Allen, et al
Kathy A. Harvey, et al
HOSS RB SUQQ (Woodardville)
21
Martha M. Hogan
J. W. Neva, et ux
L. L. Golson
HOSS RB SURR (Woodardville)
22
Virgin Tran
Robert Robinson
Richard Ehlert
Berly Lawson
Jerry Allen Jordan, et al
Small Lots
Gary Ayres
Charles E. Lottin, Jr.
Neva
Elmer Hickman
James G. Bethard
Bethard Corp.
HOSS RB SU83 (Woodardville)
Felton H. Horton
29
Virginia Transue
PROPOSED HOSS RA SURR
28
Weyerhaeuser Co.
Juanita McElroy Robinson
Sustainable Forest
27
Kerry L. Remer
Small Lots
Stephen Adams
Lester Brazzel's Used Cars & Trucks, LLC
HOSS RB SUMM
32
HOSS RB SUNN
Black Stone Ivory, LP
Sustainable Forest, LLC
33
HOSS RA SUKK (Martin)
34
Barbara Jean K. Rector, et vir
EXHIBIT NO.
DOCKET NO.
DATE:
ENCANA OIL & GAS (USA) INC.
BRACKY BRANCH FIELD
RED RIVER PARISH, LOUISIANA
PROPOSED UNIT
HOSSTON FORMATION
0
1000'
2000'
W. H. ROBBINS & ASSOCIATES LLC
CONSULTING GEOLOGISTS
Lafayette, Louisiana (337) 232-5004
PROPOSED UNIT BOUNDARY
PENDING UNIT BOUNDARY
AS PER ORDER 990-C SERIES
NOTE: ALL BOUNDARIES ARE GEOGRAPHIC
ALL UNITS ±640 ACRES
All Wells Shallower Than 6000' Omitted

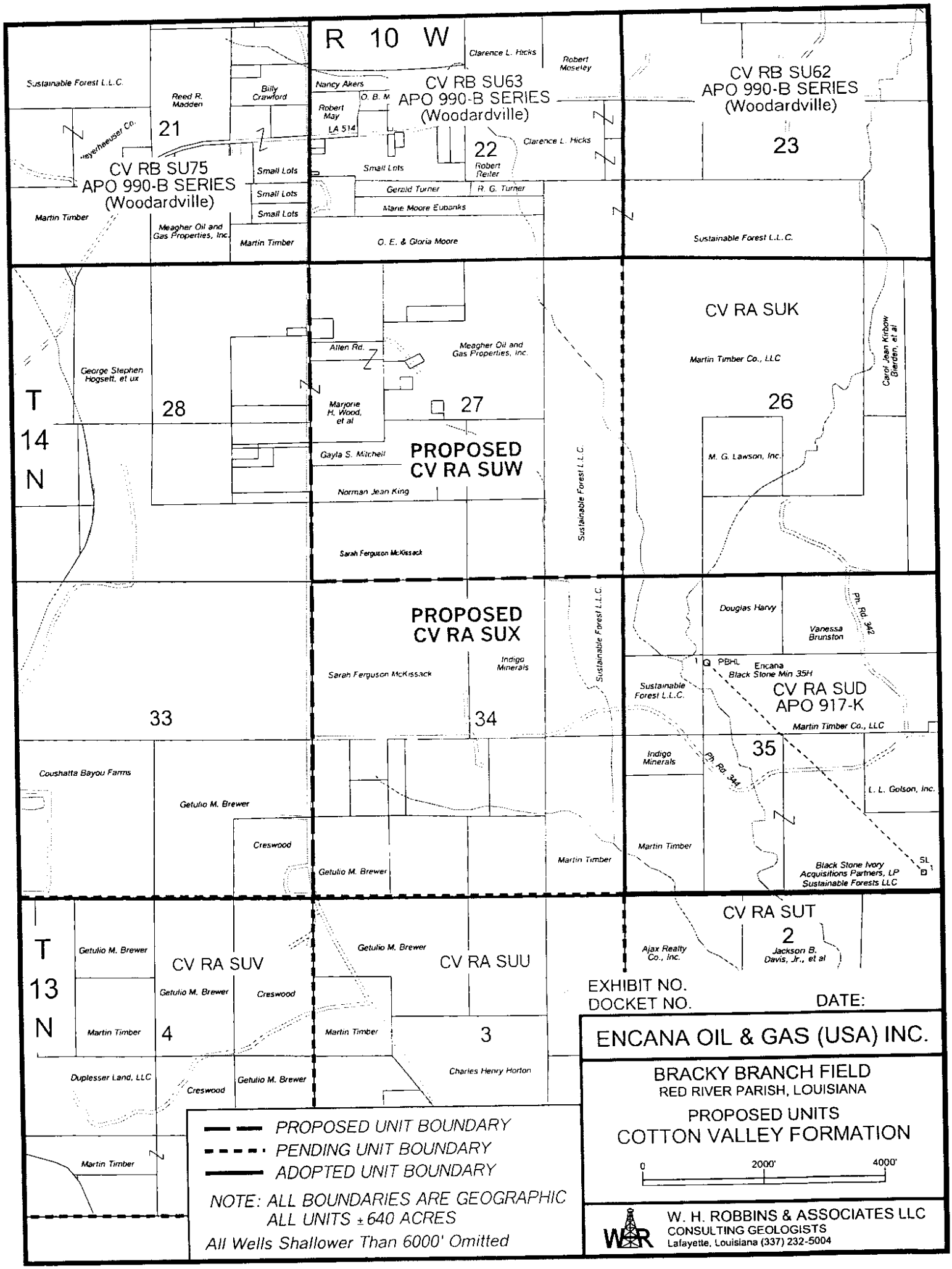
R 10 W
T 14 N
T 13 N
CV RB SU75
APO 990-B SERIES
(Woodardville)
CV RB SU63
APO 990-B SERIES
(Woodardville)
CV RB SU62
APO 990-B SERIES
(Woodardville)
CV RA SUK
PROPOSED
CV RA SUW
PROPOSED
CV RA SUX
CV RA SUD
APO 917-K
CV RA SUT
CV RA SUV
CV RA SUU
21
22
23
26
27
28
33
34
35
2
4
3
Sustainable Forest L.L.C.
Reed R. Madden
Billy Crawford
Weyerhaeuser Co.
Small Lots
Martin Timber
Meagher Oil and Gas Properties, Inc.
Nancy Akers
O. B. M
Robert May
LA 514
Clarence L. Hicks
Robert Moseley
Robert Reiter
Gerald Turner
R. G. Turner
Marie Moore Eubanks
O. E. & Gloria Moore
George Stephen Hogsett, et ux
Allen Rd.
Marjorie H. Wood, et al
Gayla S. Mitchell
Norman Jean King
Sarah Ferguson McKissack
Martin Timber Co., LLC
Carol Jean Kirbow Bierden, et al
M. G. Lawson, Inc.
Indigo Minerals
Douglas Harvy
Vanessa Brunston
Pth. Rd. 342
PBHL
Encana
Black Stone Min 35H
Coushatta Bayou Farms
Getulio M. Brewer
Creswood
L. L. Golson, Inc.
Black Stone Ivory Acquisitions Partners, LP
Sustainable Forests LLC
Ajax Realty Co., Inc.
Jackson B. Davis, Jr., et al
Duplesser Land, LLC
Charles Henry Horton
EXHIBIT NO.
DOCKET NO.
DATE:
ENCANA OIL & GAS (USA) INC.
BRACKY BRANCH FIELD
RED RIVER PARISH, LOUISIANA
PROPOSED UNITS
COTTON VALLEY FORMATION
0
2000'
4000'
PROPOSED UNIT BOUNDARY
PENDING UNIT BOUNDARY
ADOPTED UNIT BOUNDARY
NOTE: ALL BOUNDARIES ARE GEOGRAPHIC
ALL UNITS ±640 ACRES
All Wells Shallower Than 6000' Omitted
W. H. ROBBINS & ASSOCIATES LLC
CONSULTING GEOLOGISTS
Lafayette, Louisiana (337) 232-5004

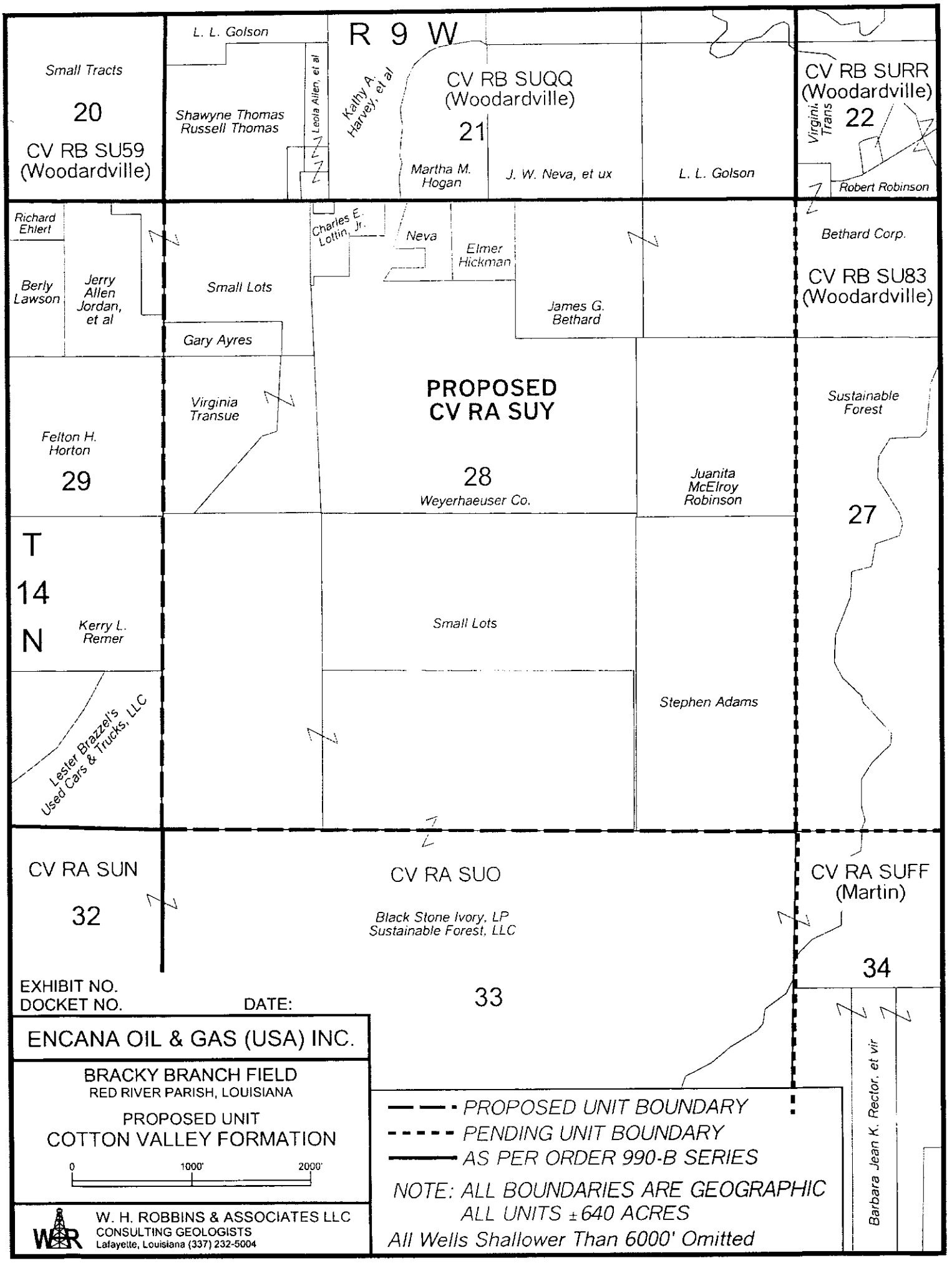
R 9 W
T 14 N
Small Tracts
20
CV RB SU59 (Woodardville)
L. L. Golson
Shawyne Thomas
Russell Thomas
Leola Allen, et al
Kathy A. Harvey, et al
CV RB SUQQ (Woodardville)
21
Martha M. Hogan
J. W. Neva, et ux
L. L. Golson
CV RB SURR (Woodardville)
22
Virginia Trans
Robert Robinson
Richard Ehlert
Berly Lawson
Jerry Allen Jordan, et al
Small Lots
Gary Ayres
Charles E. Lottin, Jr.
Neva
Elmer Hickman
James G. Bethard
Bethard Corp.
CV RB SU83 (Woodardville)
Felton H. Horton
29
Virginia Transue
PROPOSED CV RA SUY
28
Weyerhaeuser Co.
Juanita McElroy Robinson
Sustainable Forest
27
Kerry L. Remer
Small Lots
Lester Brazzel's Used Cars & Trucks, LLC
Stephen Adams
CV RA SUN
32
CV RA SUO
Black Stone Ivory, LP
Sustainable Forest, LLC
33
CV RA SUFF (Martin)
34
Barbara Jean K. Rector, et vir
EXHIBIT NO.
DOCKET NO.
DATE:
ENCANA OIL & GAS (USA) INC.
BRACKY BRANCH FIELD
RED RIVER PARISH, LOUISIANA
PROPOSED UNIT
COTTON VALLEY FORMATION
0
1000'
2000'
W. H. ROBBINS & ASSOCIATES LLC
CONSULTING GEOLOGISTS
Lafayette, Louisiana (337) 232-5004
PROPOSED UNIT BOUNDARY
PENDING UNIT BOUNDARY
AS PER ORDER 990-B SERIES
NOTE: ALL BOUNDARIES ARE GEOGRAPHIC
ALL UNITS ±640 ACRES
All Wells Shallower Than 6000' Omitted

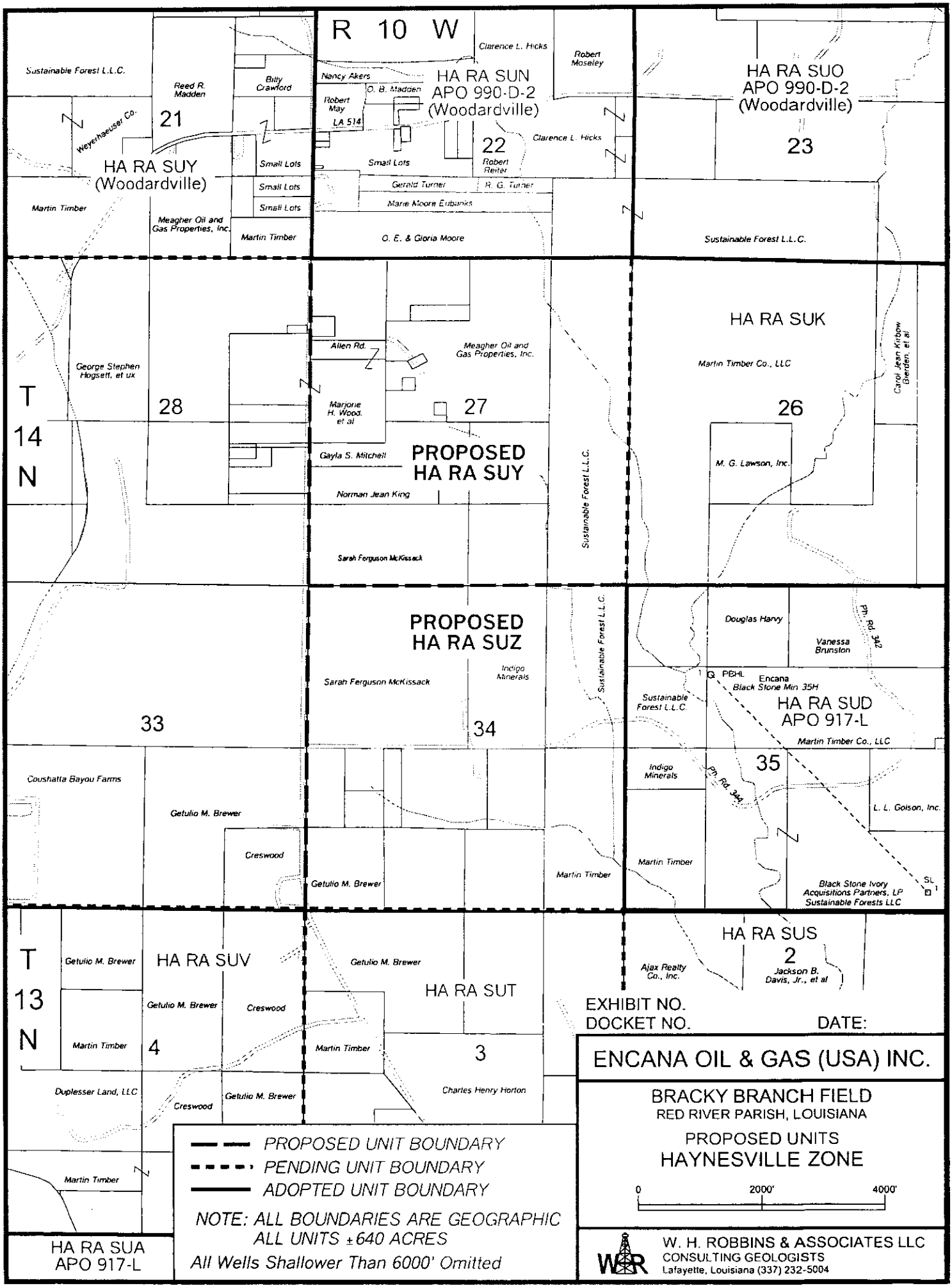
R 10 W
T 14 N
T 13 N
HA RA SUY (Woodardville)
HA RA SUN APO 990-D-2 (Woodardville)
HA RA SUO APO 990-D-2 (Woodardville)
HA RA SUK
PROPOSED HA RA SUY
PROPOSED HA RA SUZ
HA RA SUD APO 917-L
HA RA SUV
HA RA SUT
HA RA SUS
HA RA SUA APO 917-L
Sustainable Forest L.L.C.
Reed R. Madden
Billy Crawford
Weyerhaeuser Co.
21
22
23
26
27
28
33
34
35
2
3
4
Nancy Akers
O. B. Madden
Robert May
LA 514
Clarence L. Hicks
Robert Moseley
Robert Reiter
Small Lots
Gerald Turner
R. G. Turner
Marie Moore Eubanks
O. E. & Gloria Moore
Martin Timber
Meagher Oil and Gas Properties, Inc.
George Stephen Hogsett, et ux
Allen Rd.
Marjorie H. Wood, et al
Gayla S. Mitchell
Norman Jean King
Sarah Ferguson McKissack
Martin Timber Co., LLC
Carol Jean Kirbow Bierden, et al
M. G. Lawson, Inc.
Indigo Minerals
Douglas Harvy
Vanessa Brunston
Pn. Rd. 342
PBHL
Encana Black Stone Min 35H
Coushatta Bayou Farms
Getulio M. Brewer
Creswood
L. L. Golson, Inc.
Black Stone Ivory Acquisitions Partners, LP
Sustainable Forests LLC
Duplesser Land, LLC
Ajax Realty Co., Inc.
Jackson B. Davis, Jr., et al
Charles Henry Horton
PROPOSED UNIT BOUNDARY
PENDING UNIT BOUNDARY
ADOPTED UNIT BOUNDARY
NOTE: ALL BOUNDARIES ARE GEOGRAPHIC
ALL UNITS ±640 ACRES
All Wells Shallower Than 6000' Omitted
EXHIBIT NO.
DOCKET NO.
DATE:
ENCANA OIL & GAS (USA) INC.
BRACKY BRANCH FIELD
RED RIVER PARISH, LOUISIANA
PROPOSED UNITS
HAYNESVILLE ZONE
0
2000'
4000'
W. H. ROBBINS & ASSOCIATES LLC
CONSULTING GEOLOGISTS
Lafayette, Louisiana (337) 232-5004

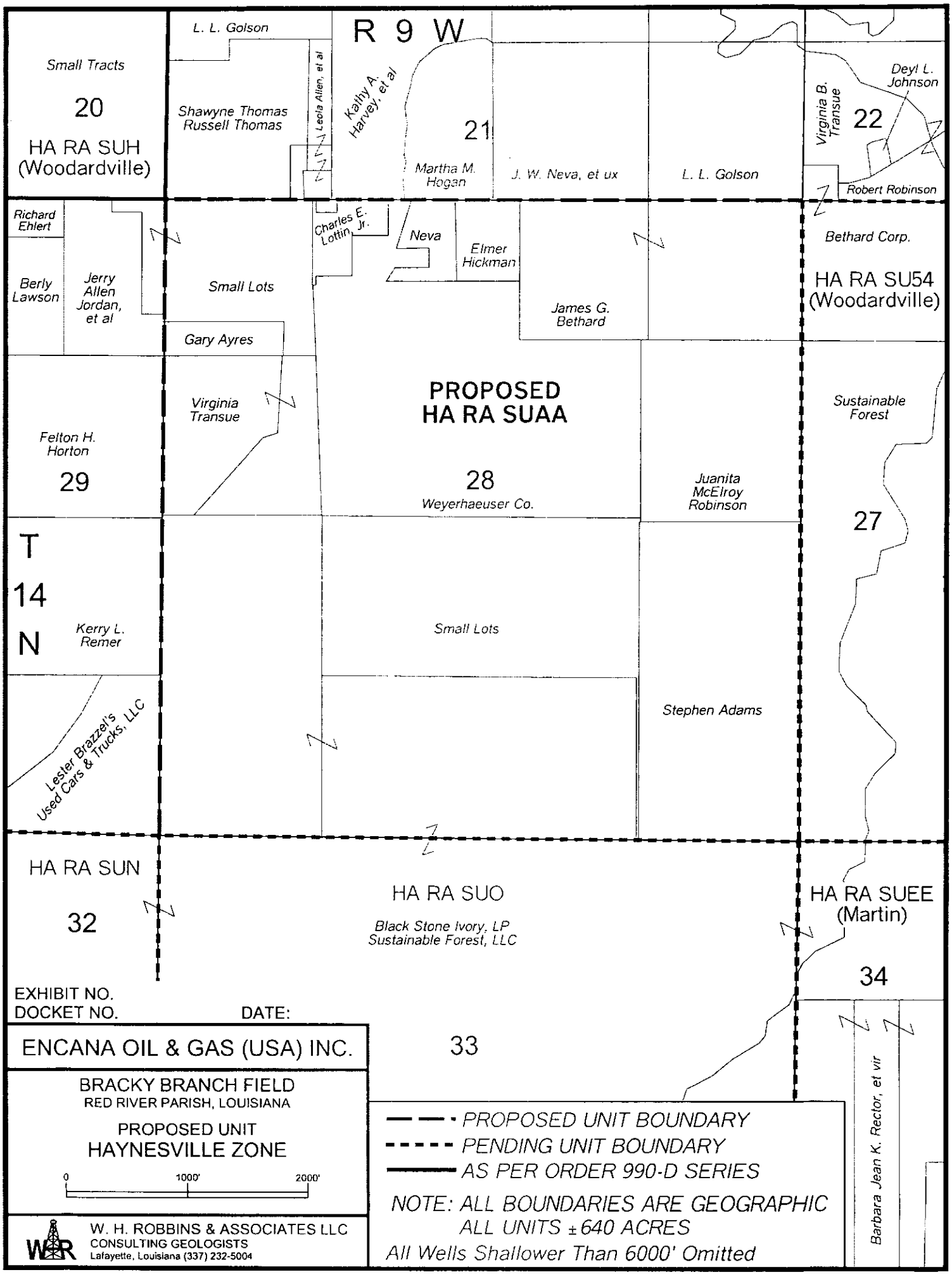
R 9 W
T 14 N
Small Tracts
20
HA RA SUH (Woodardville)
L. L. Golson
Shawyne Thomas
Russell Thomas
Leola Allen, et al
Kathy A. Harvey, et al
21
Martha M. Hogan
J. W. Neva, et ux
L. L. Golson
Virginia B. Transue
22
Deyl L. Johnson
Robert Robinson
Richard Ehlert
Berly Lawson
Jerry Allen Jordan, et al
Small Lots
Gary Ayres
Charles E. Lottin, Jr.
Neva
Elmer Hickman
James G. Bethard
Bethard Corp.
HA RA SU54 (Woodardville)
Felton H. Horton
29
Virginia Transue
PROPOSED HA RA SUAA
28
Weyerhaeuser Co.
Juanita McElroy Robinson
Sustainable Forest
27
Kerry L. Remer
Small Lots
Lester Brazzel's Used Cars & Trucks, LLC
Stephen Adams
HA RA SUN
32
HA RA SUO
Black Stone Ivory, LP
Sustainable Forest, LLC
HA RA SUEE (Martin)
34
33
Barbara Jean K. Rector, et vir
EXHIBIT NO.
DOCKET NO.
DATE:
ENCANA OIL & GAS (USA) INC.
BRACKY BRANCH FIELD
RED RIVER PARISH, LOUISIANA
PROPOSED UNIT
HAYNESVILLE ZONE
0
1000'
2000'
W. H. ROBBINS & ASSOCIATES LLC
CONSULTING GEOLOGISTS
Lafayette, Louisiana (337) 232-5004
PROPOSED UNIT BOUNDARY
PENDING UNIT BOUNDARY
AS PER ORDER 990-D SERIES
NOTE: ALL BOUNDARIES ARE GEOGRAPHIC
ALL UNITS ±640 ACRES
All Wells Shallower Than 6000' Omitted