COOK, YANCEY, KING & GALLOWAY
A PROFESSIONAL LAW CORPORATION
333 TEXAS STREET, SUITE 1700
POST OFFICE BOX 22260
SHREVEPORT, LOUISIANA 71120-2260
www.cookyancey.com

J. William Fleming

Writer's Direct
(318) 227-7724
bill.fleming@cookyancey.com

TELEPHONE (318) 221-6277
TELECOPIER (318) 227-7850

May 26, 2009

When calling relative to this matter refer to No. 1975

Honorable James H. Welsh
Commissioner of Conservation
P. O. Box 94275
Baton Rouge, Louisiana 70804-9275

RE: **Hosston Formation, Reservoir B**
Cotton Valley Formation, Reservoir B
Haynesville Zone, Reservoir A
Woodardville Field
Bienville and Bossier Parishes, Louisiana

APPLICATION FOR PUBLIC HEARING

Dear Sir:

Questar Exploration and Production Company hereby makes application pursuant to the revised rules of procedure for a public hearing to consider evidence relating to the following matters pertaining to the Hosston Formation, Reservoir B, the Cotton Valley Formation, Reservoir B, and the Haynesville Zone, Reservoir A, in the Woodardville Field, Bienville and Bossier Parishes, Louisiana:

1. To establish one additional drilling and production unit for the exploration for and production of gas and condensate from the Hosston Formation, Reservoir B, in the Woodardville Field, Bienville and Bossier Parishes, Louisiana, to be designated HOSS RB SU91, as shown outlined on the plat attached hereto and made a part hereof;

2. To redefine the Hosston Formation, Reservoir B, in the Woodardville Field, INSOFAR AND ONLY INSOFAR AS TO HOSS RB SU91, as the stratigraphic equivalent of that gas and condensate bearing zone encountered between the depths of 6,530 feet and 9,430 feet (electric log measurements) in the Questar Exploration and Production Company (formerly Will-Drill Production Company, Inc.) - Sustainable Forests 28 No. 1 Well located in the Northwest Quarter of Northwest Quarter of Section 28, Township 15 North, Range 9 West, Bienville Parish, Louisiana;

3. To establish one additional drilling and production unit for the exploration for and production of gas and condensate from the Cotton Valley Formation, Reservoir B, in the Woodardville Field, Bienville and Bossier Parishes, Louisiana, to be designated CV RB SU91, as shown outlined on the plat attached hereto and made a part hereof;

4. To redefine the Cotton Valley Formation, Reservoir B, in the Woodardville Field, INSOFAR AND ONLY INSOFAR AS TO CV RB SU91, as the stratigraphic equivalent of that gas and condensate bearing zone encountered between the depths of 9,430 feet and 10,305 feet (electric log measurements) in the Questar Exploration and Production Company (formerly Will-Drill Production Company, Inc.) - Sustainable Forests 28 No. 1 Well located in the Northwest Quarter of Northwest Quarter of Section 28, Township 15 North, Range 9 West, Bienville Parish, Louisiana;

5. To extend the field rules established by Office of Conservation Order No. 990-B, effective September 13, 2005, as amended and supplemented by the 990-B Series of Orders, to the additional unit for the Cotton Valley Formation, Reservoir B, and the field rules established Office of Conservation Order No. 990-C, effective February 1, 2006, as amended and supplemented by the 990-C Series of Orders, to the additional unit for the Hosston Formation, Reservoir B, all in the Woodardville Field;

6. To establish one additional drilling and production unit for the exploration for and production of gas and condensate from the Haynesville Zone, Reservoir A, in the Woodardville Field, Bienville and Bossier Parishes, Louisiana, to be designated HA RA SU68, as shown outlined on the plat attached hereto and made a part hereof;

7. To extend the field rules established by Office of Conservation Order No. 990-D, effective July 15, 2008, as amended and supplemented by the 990-D Series of Orders, to the additional units for the Haynesville Zone, Reservoir A, in the Woodardville Field;

8. To provide that with respect to horizontal wells drilled to the Haynesville Zone, Reservoir A, in or to serve HA RA SU68, where the horizontal lateral portion of the well is cased and cemented back above the top of the Haynesville Zone, Reservoir A, the distance to any unit boundary will be calculated based on the distance to the nearest perforation in the well, and not based on the penetration point or terminus; and

9. To force pool and integrate all of the separately owned tracts, mineral leases and other property interests located within the proposed units in accordance with Section 10, Title 30, of the Louisiana Revised Statutes of 1950, with each tract sharing in unit production on a surface acreage basis of participation;

10. To designate unit wells and unit operators, as appropriate;

11. With respect to the units which are the subject of this application, to authorize the down hole or well bore combination of hydrocarbons produced from the Hosston Formation, Reservoir B, the Cotton Valley Formation, Reservoir B, and the Haynesville Zone, Reservoir A, or any combination thereof, provided the ownership within said units and zones are the same;

12. To consider and cover such other matters as the Commissioner of Conservation may deem appropriate and necessary under the circumstances.

The Hosston Formation, Reservoir B, in the Woodardville Field, Bienville, Bossier and Red River Parishes, Louisiana, was previously defined in Office of Conservation Order No. 990-C, effective February 1, 2006, was further defined by Order No. 990-C-8, effective January 9, 2007, and is to be redefined INSOFAR AND ONLY INSOFAR AS TO HOSS RA SU91 as provided herein.

The Cotton Valley Formation, Reservoir B, in the Woodardville Field, Bienville, Bossier and Red River Parishes, Louisiana, was previously defined in Office of Conservation Order No. 990-B, effective September 13, 2005, was redefined as to specific units by subsequent Orders of the 990-B Series of Orders, and is to be redefined INSOFAR AND ONLY INSOFAR AS TO CV RA SU91 as provided herein.

The Haynesville Zone, Reservoir A, in the Woodardville Field, Bienville, Bossier and Red River Parishes, Louisiana, was defined in Office of Conservation Order No. 990-D, effective July 15, 2008.

Any pertinent data relating to this matter can be obtained, at the cost of the requesting party, from Mr. Craig Barclay, 522 Dumbarton, Shreveport, Louisiana 71106, telephone number (318) 869-2223.

A pre-application notice dated May 11, 2009, was circulated in connection with this matter. There was no request for a conference; accordingly, no conference will be held.

The list which is attached to the copy of this letter being mailed to the Office of Conservation includes the names of all Interested Owners, Represented Parties and Interested Parties known to Applicant after a diligent search. A copy of this application, with plat attached, is being sent to each

party on the list. Pursuant to Office of Conservation regulations, the list of parties is being furnished only to the Commissioner of Conservation and to the District Manager of the Shreveport District of the Office of Conservation; however, the list of parties will be provided to any person requesting a copy of it. Enclosed with the copy of this letter being sent to the Commissioner of Conservation is a check for the appropriate application fee.

Yours very truly,

COOK, YANCEY, KING & GALLOWAY

J. William Fleming

jwf:s
Enclosures
cc: James C. Broussard, District Manager
Interested Owners, Represented
Parties and Interested Parties
Ms. Cindy McGee
Mr. Craig Barclay

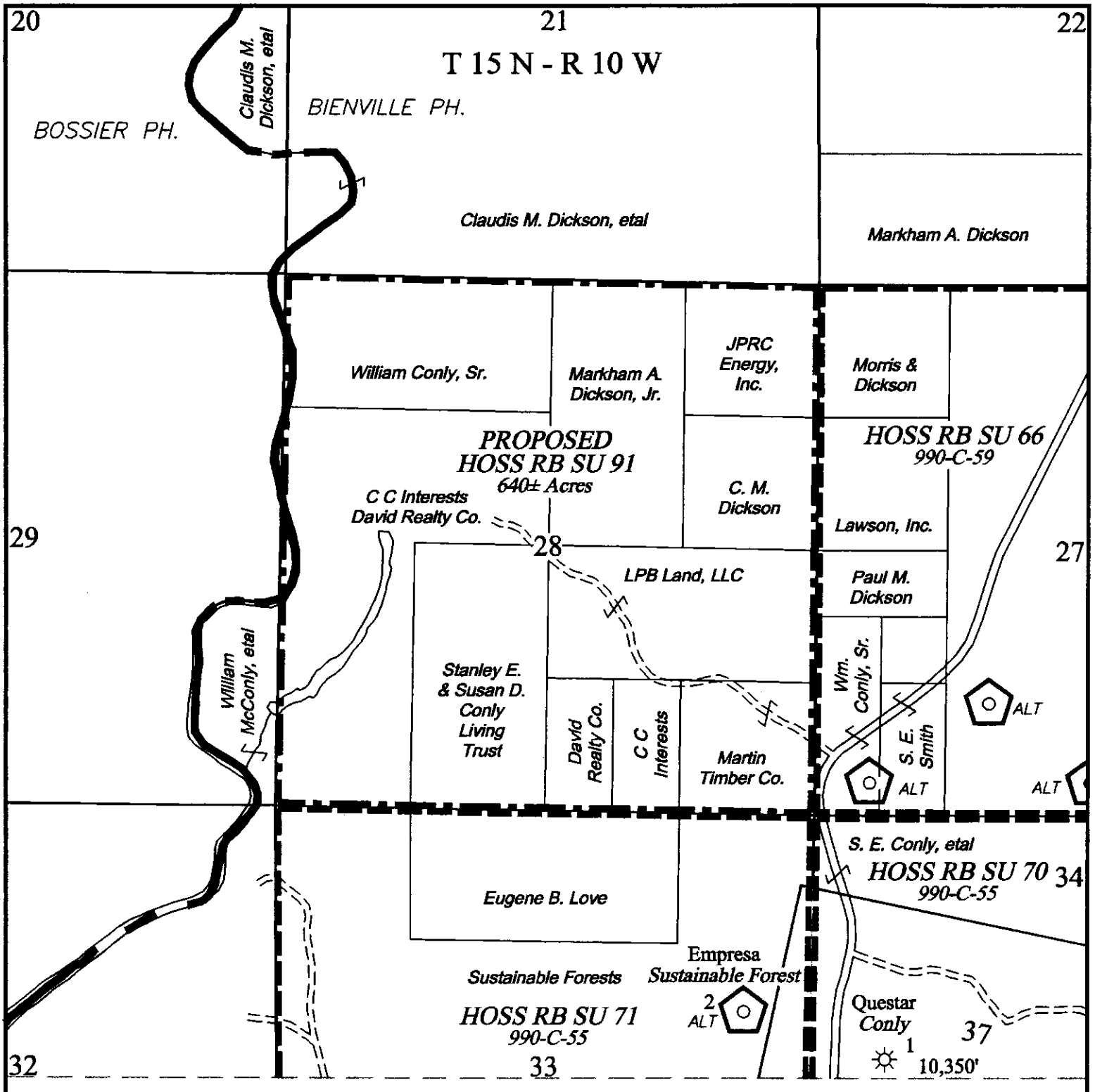

QUESTAR

EXPLORATION AND PRODUCTION COMPANY

WOODARDVILLE FIELD

BIENVILLE AND BOSSIER PARISHES, LOUISIANA

PROPOSED

HOSSTON FORMATION RESERVOIR B UNIT

HOSS RB SU 91

: PROPOSED UNIT : EXISTING / PENDING UNITS

GEOLOGIST: CRAIG C. BARCLAY

0' 1000' 2000' 1/2 Mile

SCALE OF ORIGINAL 4"=1 MILE

ONLY WELLS > 4000' TD SHOWN

C:\F_2009\QUESTAR\28+_15_10.dwg

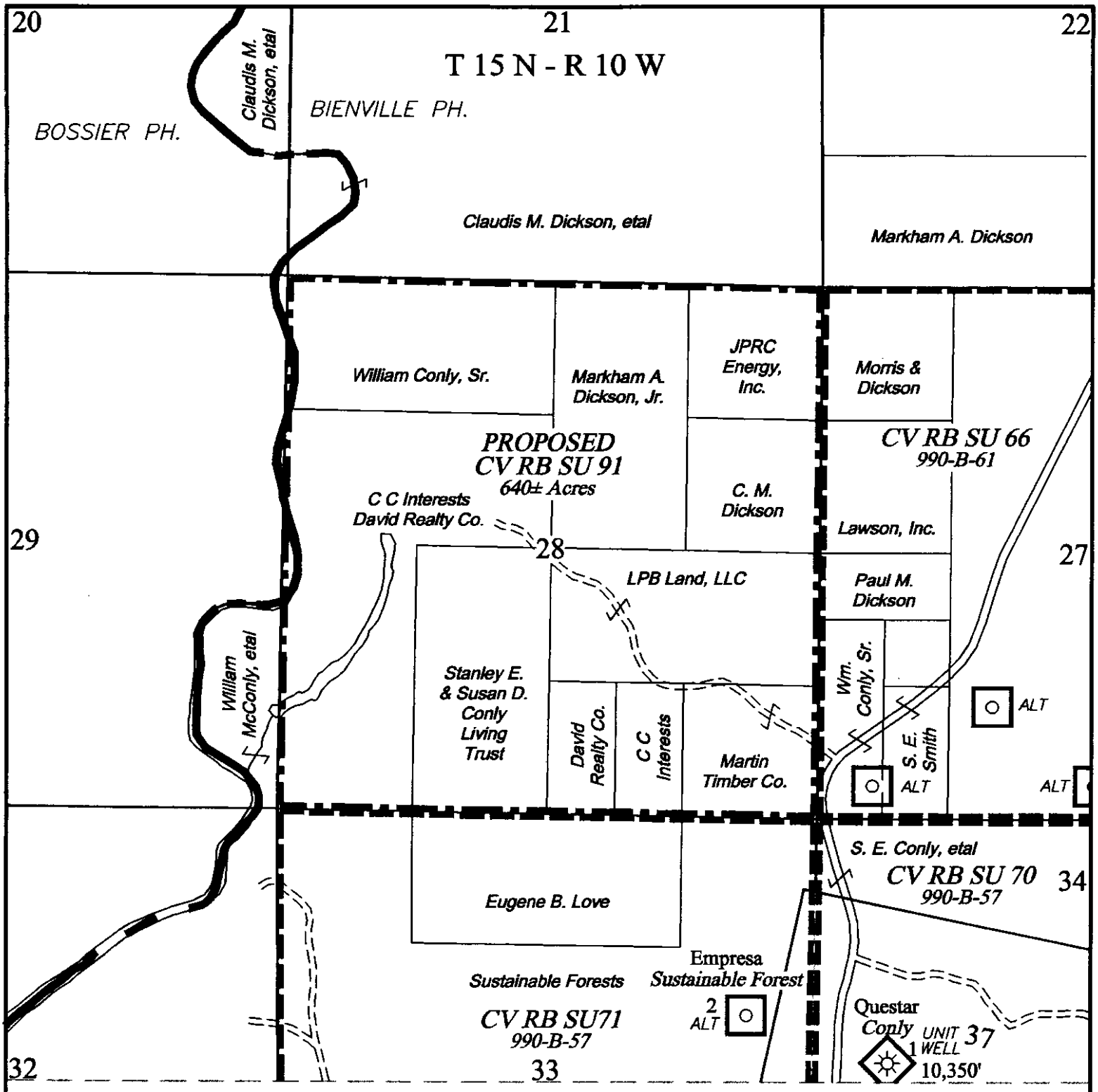

QUESTAR

EXPLORATION AND PRODUCTION COMPANY

WOODARDVILLE FIELD

BIENVILLE AND BOSSIER PARISHES, LOUISIANA

PROPOSED

COTTON VALLEY FORMATION RESERVOIR B UNIT

CV RB SU 91

: PROPOSED UNIT

: EXISTING / PENDING UNITS

GEOLOGIST: CRAIG C. BARCLAY

0' 1000' 2000' 1/2 Mile

SCALE OF ORIGINAL 4"=1 MILE

ONLY WELLS > 4000' TD SHOWN

C:\F_2009\QUESTAR\28+_15_10.dwg

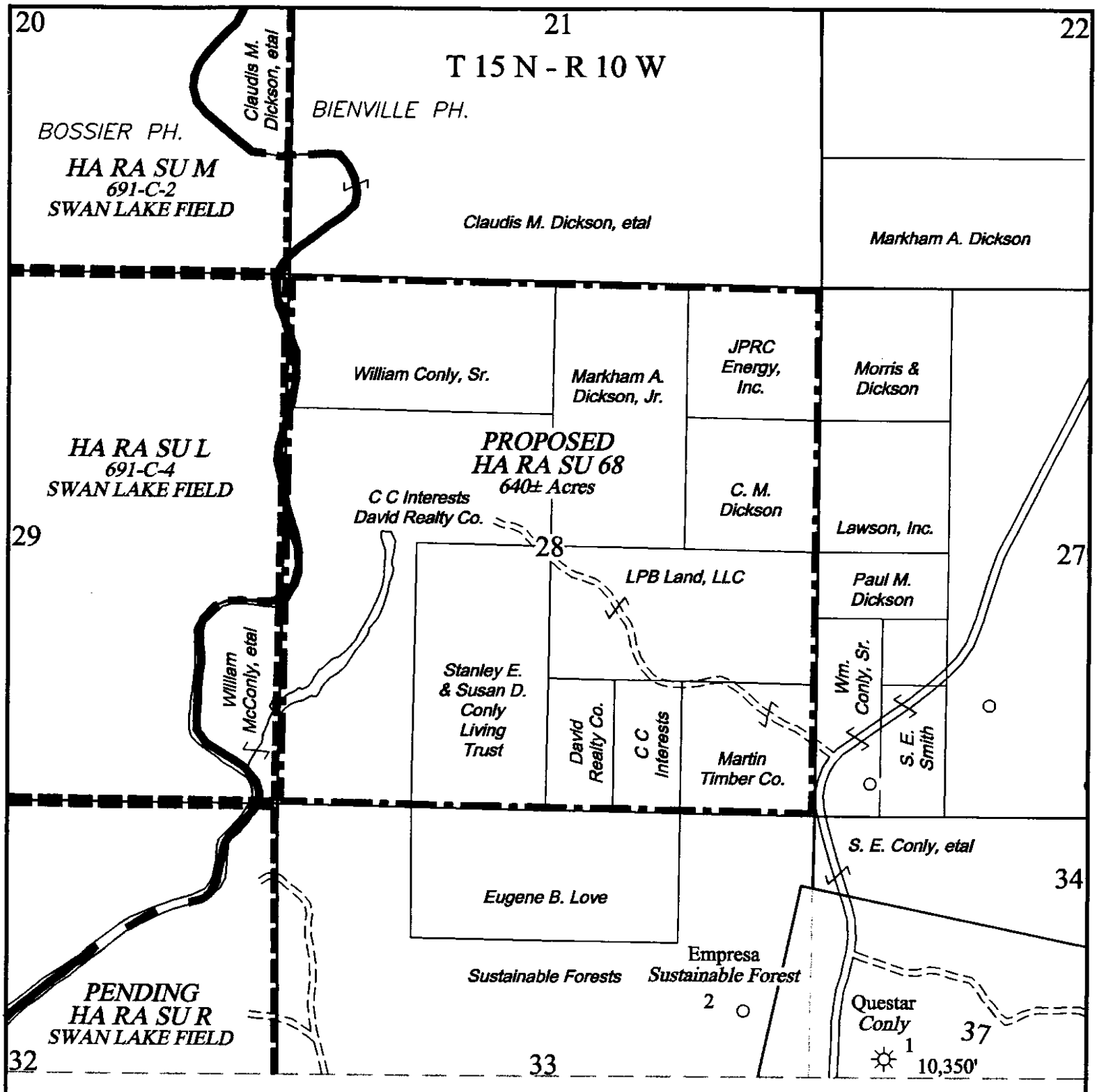

QUESTAR

EXPLORATION AND PRODUCTION COMPANY

WOODARDVILLE FIELD

BIENVILLE AND BOSSIER PARISHES, LOUISIANA

PROPOSED

HAYNESVILLE ZONE RESERVOIR A UNIT

HA RA SU 68

: PROPOSED UNIT

: EXISTING / PENDING UNITS

GEOLOGIST: CRAIG C. BARCLAY

0' 1000' 2000' 1/2 Mile

SCALE OF ORIGINAL 4"=1 MILE

ONLY WELLS > 4000' TD SHOWN

C:\F_2009\QUESTAR\28+_15_10.dwg