LOUIS GILBERT & ASSOCIATES, INC.
Consulting Geologists
3636 North Causeway Boulevard, Suite 204
Metairie, Louisiana 70002-7216

Telephone
(504) 834-8112

Facsimile
(504) 834-1736

April 12, 2010

Honorable James H. Welsh
Commissioner of Conservation
P.O. Box 94275, Capitol Station
Baton Rouge, Louisiana 70804-9275

RE: Emergency Application
7,450' Zone, Reservoir B
7,080' Sand, Reservoir A
7,040' Sand, Reservoir B
Lapeyrouse Field
Terrebonne Parish, Louisiana

Dear Sir:

Mannon L. Walters, Inc. ("Applicant") hereby makes application to the Commissioner of Conservation for the calling of a public hearing after legal notice, to consider evidence relative to the issuance of an order pertaining to the following matters relating to the 7,450' Zone, Reservoir B, 7,080' Sand, Reservoir A and the 7,040' Sand, Reservoir B, in the Lapeyrouse Field, Terrebonne Parish, Louisiana.

7,450' Zone, Reservoir B

1. To establish rules and regulations governing the exploration for and production of oil and gas from the 7,450' Zone, Reservoir B.

2. To create a single drilling and production unit for the exploration for and production of oil and gas from the 7,450' Zone, Reservoir B.

3. To force pool and integrate all separately owned tracts, mineral leases and other property interests within the proposed units, with each tract sharing in unit production on a surface acreage basis of participation.

4. To designate the Mannon L. Walters, Inc.-Darsey etal No. 1 well as the unit well at the location shown on the attached plat.

5. To designate Mannon L. Walters, Inc. as the unit operator.

6. To provide that any future wells drilled to the 7,450' Zone, Reservoir B shall be exempt from the well spacing provisions of Statewide Order No. 29-E.

7. To provide that the Commissioner of Conservation should be authorized to reclassify the reservoir by supplemental order without the necessity of a public hearing if the producing characteristics of the Reservoir changes and evidence to justify such reclassification is submitted to and accepted by the Commissioner of Conservation.

8. To consider such other matters as may be pertinent.

7,080' Sand, Reservoir A

1. To dissolve the unit for the 7,080' Sand, Reservoir A, designated 7080' RA SU A, as established by Office of Conservation Order No. 416-NN, effective July 28, 1982.

7,040' Sand, Reservoir B

1. To dissolve the unit for the 7,040' Sand, Reservoir B, designated 7040' RB SU A, as established by Office of Conservation Order No. 416-HH-3, effective July 28, 1982.

The 7,450' Zone, Reservoir B, in the Lapeyrouse Field, Terrebonne Parish, Louisiana, is hereby defined as that oil bearing zone encountered between the electric log depths of 7,070' and 8,054' (6,608'-7,478' True Vertical Depth) in the Mannon L. Walters, Inc.- Darsey etal No. 1 well (WSN 240493); located in Section 65, Township 20 South, Range 18 East, Terrebonne Parish, Louisiana.

The 7,080' Sand, Reservoir A was defined in Order No. 416-NN, effective July 28, 1982.

The 7,040' Sand, Reservoir B was defined in Order No. 416-HH-3, effective July 28, 1982.

All pertinent data relating to the subject application is available for inspection at the offices of Louis Gilbert & Associates, Inc., 3636 N. Causeway Blvd., Suite 204, Metairie, Louisiana 70002. Any person wishing to inspect such data should contact the undersigned at (504) 834-8112 during normal business hours in order to arrange a date and time for such inspection. A copy of any such pertinent data that is not otherwise available from the Office of Conservation can be obtained at the expense of the requesting party.

The Commissioner of Conservation has waived the 20-day pre-application notice and Rule 3 for the Revised Rules of Procedure shall not apply in connection with this application. A conference to discuss the proposed units and the basis thereof is hereby scheduled for Wednesday, April 28, 2010, at

10:00 a.m. at the Residence Inn, Three Galleria Blvd., Metairie, Louisiana, 70001, (504) 832-0888.

There is no requirement for persons receiving this notice to attend or be represented at this conference, but this is merely an invitation to all known Interested Parties to attend the conference should they so desire.

There is attached hereto and made a part hereof, plats outlining the proposed units and a list of names and addresses of the Interested Parties, Interested Owners and Represented Parties to whom this notice is being sent. Pursuant to the Revised Rules of Procedure, such list of Parties is being furnished ONLY to the Commissioner of Conservation and to the District Manager of the Lafayette District of the Office of Conservation. The aforementioned list is available upon request to any Interested Party. A reasonable effort was made to ascertain the names and addresses of all Interested Parties, Interested Owners and Represented Parties as required by the Revised Rules of Procedure.

There is enclosed herewith on behalf of the Applicant a check made payable to the Office of Conservation, representing the required hearing application fee.

Very truly yours,
LOUIS GILBERT & ASSOCIATES, INC.

Louis F. Gilbert

Louis F. Gilbert

cc: Mr. Richard Hudson (w/enclosures)
Office of Conservation

Mr. Dale Mahaffey (w/enclosures)
Mannon L. Walters, Inc.

Mr. Forb Phillips
Mannon L. Walters, Inc. (w/enclosures)

Interested Parties, Interested Owners
and Represented Parties (w/plat)

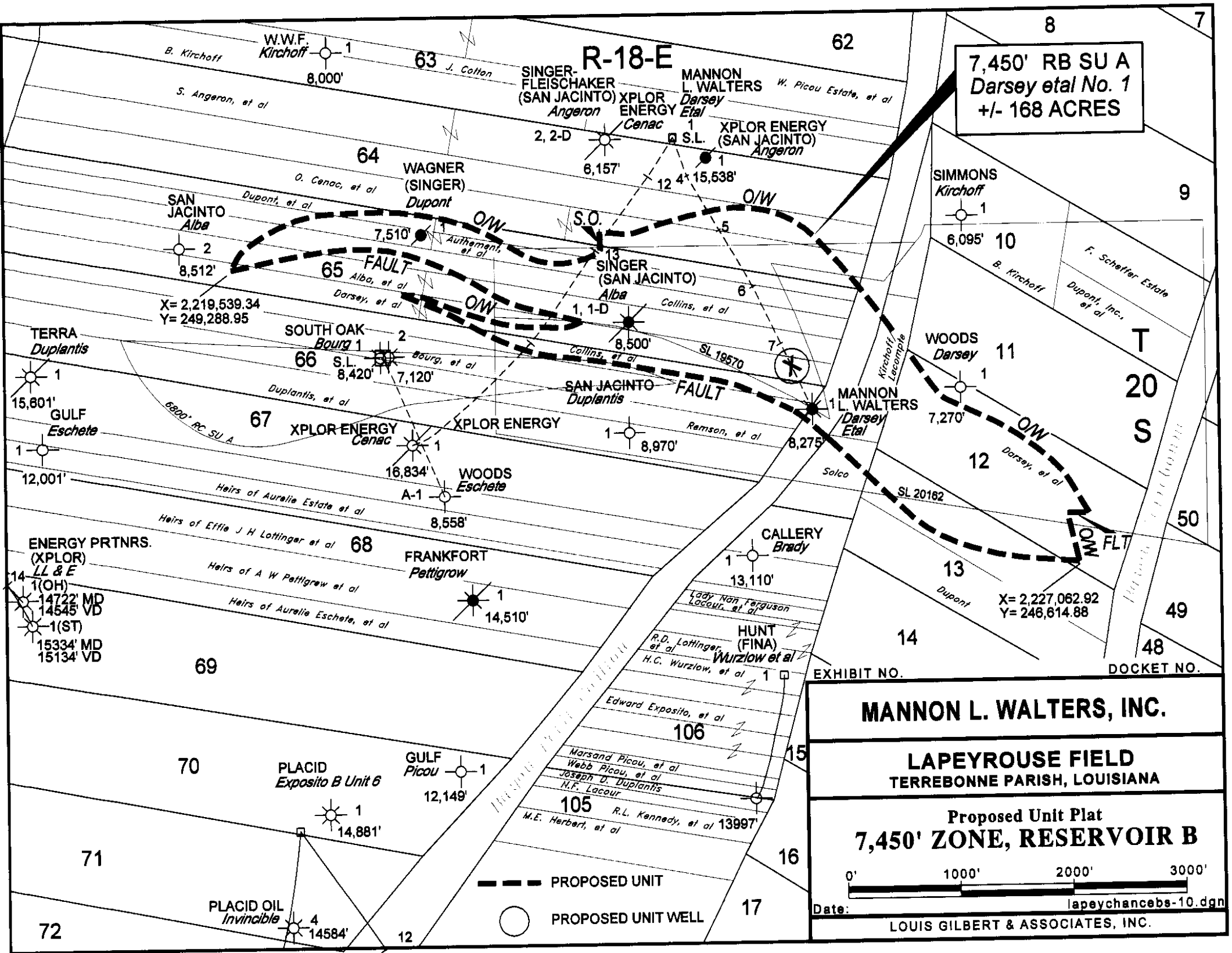
R-18-E
7,450' RB SU A
Darsey etal No. 1
+/- 168 ACRES
W.W.F.
Kirchoff
8,000'
B. Kirchoff
S. Angeron, et al
J. Cotton
SINGER-FLEISCHAKER (SAN JACINTO)
Angeron
XPLOR ENERGY
Cenac
2, 2-D
6,157'
MANNON L. WALTERS
Darsey Etal
1
S.L.
XPLOR ENERGY (SAN JACINTO)
Angeron
15,538'
W. Picou Estate, et al
WAGNER (SINGER)
Dupont
O. Cenac, et al
Dupont, et al
SAN JACINTO
Alba
8,512'
7,510'
O/W
S.O.
Authement, et al
FAULT
Alba, et al
Darsey, et al
SINGER (SAN JACINTO)
Alba
1, 1-D
8,500'
Collins, et al
SL 19570
X= 2,219,539.34
Y= 249,288.95
TERRA
Duplantis
15,601'
GULF
Eschete
12,001'
SOUTH OAK
Bourg 1
S.L.
8,420'
7,120'
Bourg, et al
Duplantis, et al
6800' RC SU A
SAN JACINTO
Duplantis
XPLOR ENERGY
Cenac
16,834'
XPLOR ENERGY
8,970'
Ramson, et al
WOODS
Eschete
A-1
8,558'
Heirs of Aurelie Estate et al
Heirs of Effie J H Lottinger et al
Heirs of A W Pettigrew et al
Heirs of Aurelie Eschete, et al
ENERGY PRTNRS. (XPLOR)
LL & E
1(OH)
14722' MD
14545' VD
1(ST)
15334' MD
15134' VD
FRANKFORT
Pettigrow
14,510'
PLACID
Exposito B Unit 6
14,881'
GULF
Picou
12,149'
PLACID OIL
Invincible
14584'
MANNON L. WALTERS
Darsey Etal
8,275'
Solco
SL 20162
Kirchoff Lecompte
SIMMONS
Kirchoff
6,095'
B. Kirchoff
F. Scheffer Estate
Dupont, Inc., et al
WOODS
Darsey
7,270'
Darsey, et al
NO FLT
X= 2,227,062.92
Y= 246,614.88
Dupont
CALLERY
Brady
13,110'
Lady Nan Ferguson Lacour, et al
HUNT (FINA)
Wurzlow et al
R.D. Lottinger, et al
H.C. Wurzlow, et al
Edward Exposito, et al
Marsand Picou, et al
Webb Picou, et al
Joseph D. Duplantis
N.F. Lacour
R.L. Kennedy, et al
13997'
M.E. Herbert, et al
PROPOSED UNIT
PROPOSED UNIT WELL
EXHIBIT NO.
DOCKET NO.
MANNON L. WALTERS, INC.
LAPEYROUSE FIELD
TERREBONNE PARISH, LOUISIANA
Proposed Unit Plat
7,450' ZONE, RESERVOIR B
0' 1000' 2000' 3000'
Date:
lapeychancebs-10.dgn
LOUIS GILBERT & ASSOCIATES, INC.

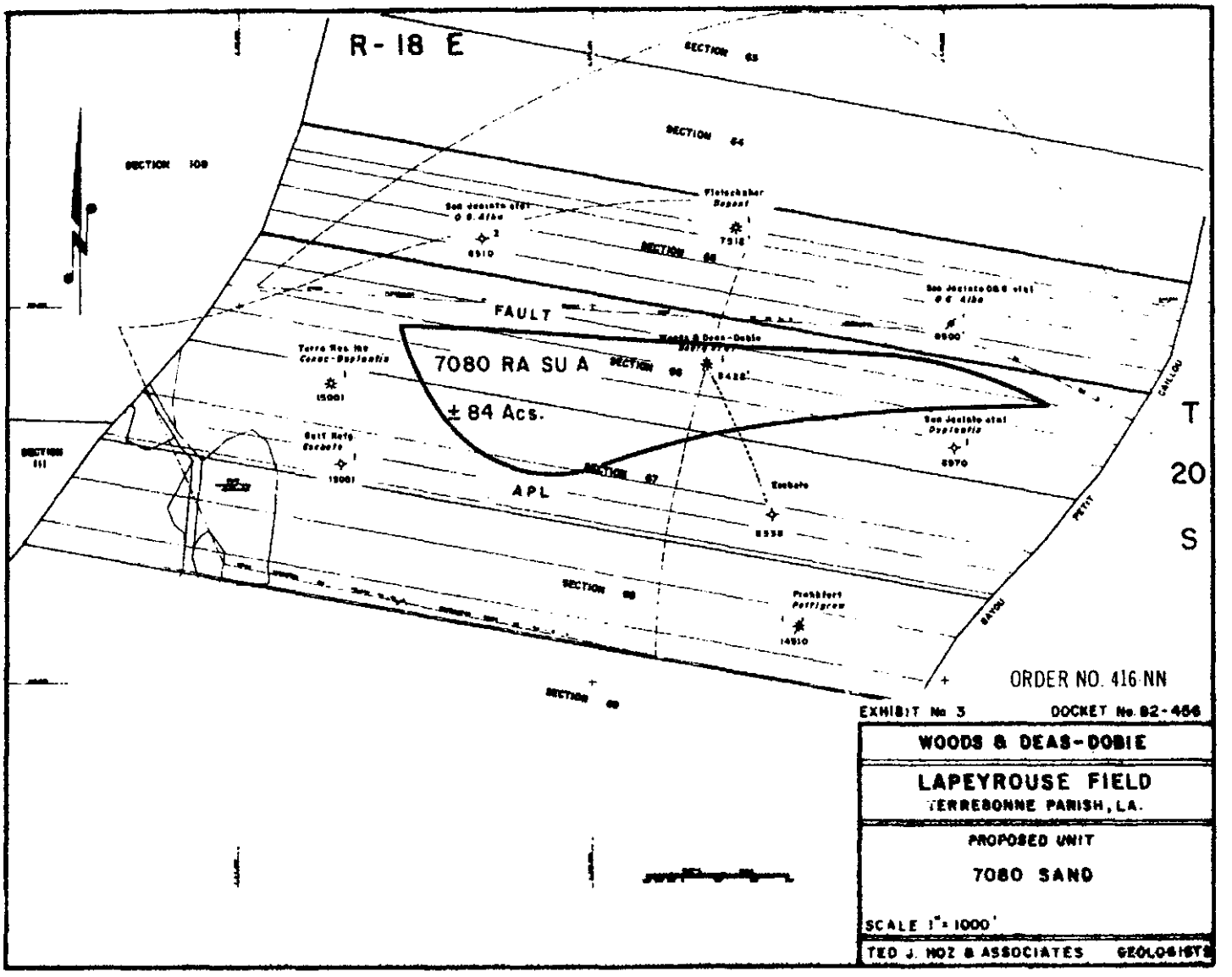
R-18 E
SECTION 63
SECTION 64
SECTION 109
SECTION 111
SECTION 66
SECTION 67
SECTION 68
SECTION 69
FAULT
7080 RA SU A
± 84 Acs.
APL
T
20
S
CAILLOU
PETIT
BAYOU
ORDER NO. 416 NN
EXHIBIT No 3
DOCKET No. 82-456
WOODS & DEAS-DOBIE
LAPEYROUSE FIELD
TERREBONNE PARISH, LA.
PROPOSED UNIT
7080 SAND
SCALE 1" = 1000'
TED J. HOZ & ASSOCIATES GEOLOGISTS

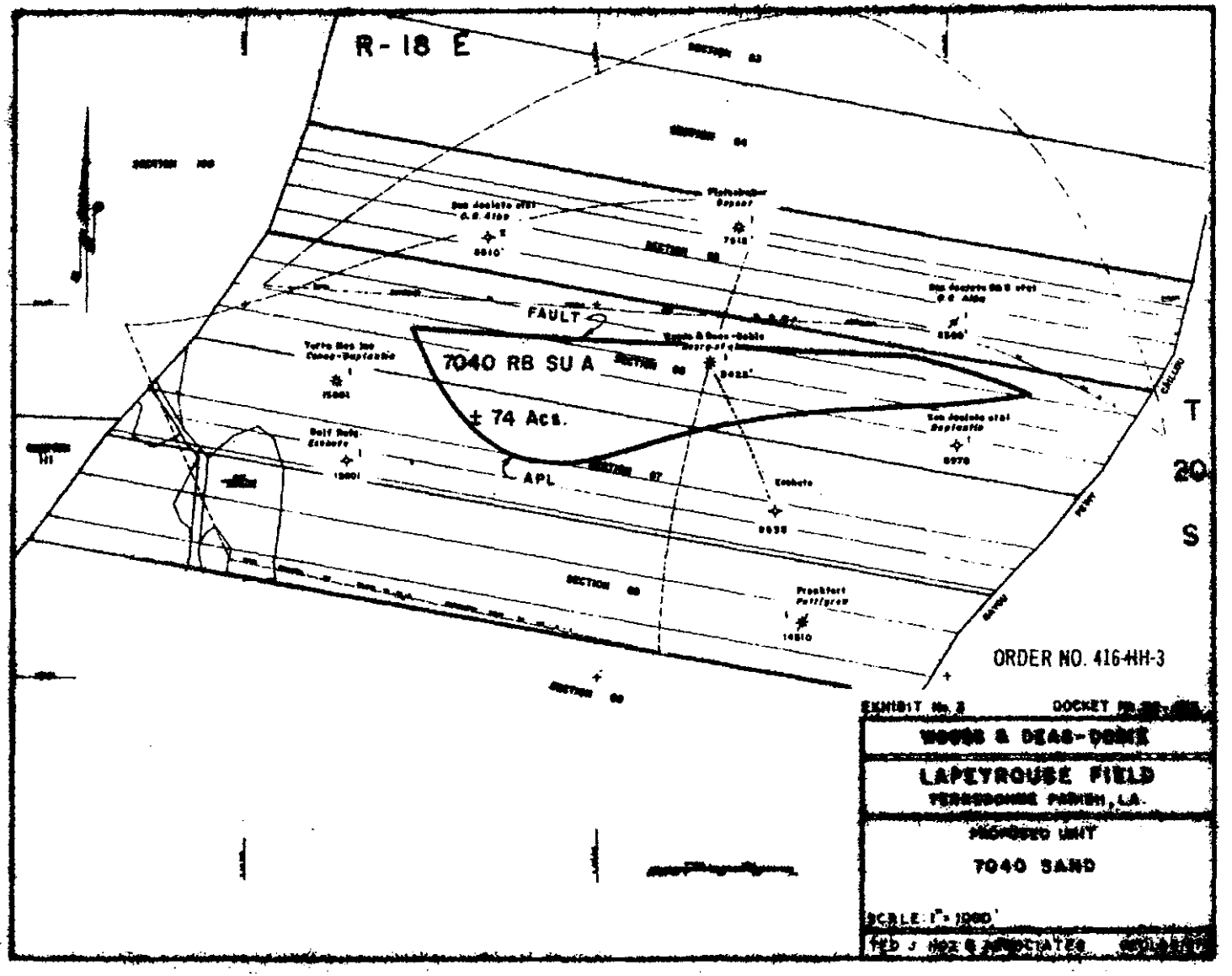
R-18 E
T
20
S
FAULT
7040 RB SU A
± 74 Acs.
APL
ORDER NO. 416-HH-3
EXHIBIT No. 3
DOCKET
WOODS & DEAS-DOME
LAPEYROUSE FIELD
TERREBONNE PARISH, LA.
PROPOSED UNIT
7040 SAND
SCALE: 1" = 1000'