HARGROVE, SMELLEY, STRICKLAND & LANGLEY

(A PROFESSIONAL LAW CORPORATION)
AMERICAN TOWER, SUITE 600
401 MARKET STREET
SHREVEPORT, LOUISIANA 71101-3239

JOSEPH L. HARGROVE, JR.
DAVID L. SMELLEY
PAUL A. STRICKLAND
GLENN L. LANGLEY
LOUISE F. PEARCE
T. ISSAC HOWELL
MAGAN F. CAUSEY
JULIANNA PETCHAK PARKS
B. LEE CARR, JR.
MARIE E. CURRY
JOHN R. HARRIS

OF COUNSEL
WILLIAM G. CONLY

THOMAS J. WYATT (1942-1996)

MAILING ADDRESS
POST OFFICE BOX 59
SHREVEPORT, LOUISIANA 71161-0059
TELEPHONE (318) 429-7200
TELECOPIER (318) 429-7201

June 15, 2010

Honorable James H. Welsh
Commissioner of Conservation
State of Louisiana
Post Office Box 44275
Baton Rouge, Louisiana 70804-4275

Re: APPLICATION FOR PUBLIC HEARING.

Hosston (Travis Peak) Zone; Cotton Valley Zone, Reservoir A; and Haynesville Zone, Reservoir A; SLIGO FIELD, Webster Parish, Louisiana.

Dear Sir:

BEUSA ENERGY, INC. ("Applicant"), hereby respectfully applies for a public hearing to consider evidence relative to the issuance of orders pertaining to the following matters relating to the Hosston (Travis Peak) Zone; the Cotton Valley Zone, Reservoir A; and to the Haynesville Zone, Reservoir A; in the Sligo Field, Webster Parish, Louisiana:

1. To create five (5) additional drilling and production units for the exploration for and production of gas and condensate from the Hosston (Travis Peak) Zone, such units being shown on an attached plat and being designated HOSS TP SU77 through HOSS TP SU81.

2. To create five (5) additional drilling and production units for the exploration for and production of gas and condensate from the Cotton Valley Zone, Reservoir A, such units being shown on an attached plat and being designated CV RA SUK through CV RA SUO.

3. To create five (5) additional drilling and production units for the exploration for and production of gas and condensate from the Haynesville Zone, Reservoir A, such units being shown on an attached plat and being designated HA RA SU61 through HA RA SU65.

4. To force pool and integrate all separately owned tracts, mineral leases and other property interests within each of the proposed units with each tract sharing in unit production on a surface acreage basis of participation.

5. To designate a unit well for, and a unit operator of, each of the proposed units as may be appropriate.

6. To provide that with respect to any horizontal well drilled to the Haynesville Zone, Reservoir A, where the horizontal portion of the well is cased and cemented back above the top of the Haynesville Zone, Reservoir A, the distance to any unit boundary or offset well will be calculated based on the distance to the nearest perforation in the well, and not based on the penetration point or terminus of the well in the Haynesville Zone, Reservoir A.

7. To permit the operator of the units proposed herein to combine downhole production from the Hosston (Travis Peak) Zone; the Cotton Valley Zone, Reservoir A; and the Haynesville Zone, Reservoir A; or from any combination thereof, in the wellbore of any well on these units in which the ownership interests in the units from which production is to be combined downhole are identical.

8. To extend, except as in conflict herewith, the provisions of Office of Conservation Order No. 8-B, effective September 1, 1956, as amended and supplemented by the Order No. 8-B series of Orders, to the proposed additional units for the Hosston (Travis Peak) Zone.

9. To extend, except as in conflict herewith, the provisions of Office of Conservation Order No. 8-P, effective January 12, 2010, as amended and supplemented by the Order No. 8-P series of Orders, to the proposed additional units for the Cotton Valley Zone, Reservoir A.

10. To extend, except as in conflict herewith, the provisions of Office of Conservation Order No. 8-N, effective September 30, 2008, as amended and supplemented by the Order No. 8-N series of Orders, to the proposed additional units for the Haynesville Zone, Reservoir A.

11. To discuss such other matters as may be pertinent to any of these proposals.

The Hosston (Travis Peak) Zone in the Sligo Field is defined in Office of Conservation Order No. 8-B, effective September 1, 1956.

The Cotton Valley Zone, Reservoir A, in the Sligo Field is defined in Office of Conservation Order No. 8-P, effective January 12, 2010.

The Haynesville Zone, Reservoir A, in the Sligo Field is defined in Office of Conservation Order No. 8-N, effective September 30, 2008.

Any pertinent data concerning this application will be available for inspection at the offices of Louis Gilbert & Associates, Inc., 3636 N. Causeway Boulevard, Suite 204, Metairie, Louisiana 70002-7216. Any person desiring to inspect any such data should call Mr. Louis Gilbert at (504) 834-8112 during normal business hours in order to arrange a date and time for such inspection. A copy of any such pertinent data which is not otherwise available from the records of

the Louisiana Office of Conservation can be obtained from Applicant at the expense of the requesting party.

By letter dated June 4, 2010, Applicant gave notice, in accordance with the Revised Rules of Procedure, of its intention to apply for a public hearing concerning these proposals and set June 25, 2010, as the tentative date for the pre-application conference. While one timely conference request was received, it was subsequently withdrawn; accordingly, no pre-application conference will be held.

Pursuant to the Revised Rules of Procedure, Applicant has made a reasonable effort to obtain the names and addresses of all Interested Owners, Represented Parties and Interested Parties to whom notice of this application is being sent and has attached hereto a list of the names and addresses of such parties. A copy of each of the unit plats (which are identical to the unit plats attached to the pre-application notice) is enclosed herewith, and a copy of this letter and of the attached plats is being sent to the District Manager of the Shreveport District of the Office of Conservation and to each of the Interested Owners, Represented Parties and Interested Parties as shown on the attached list.

Applicant will provide for posting of a copy of the Legal Notice of this hearing, and of the enclosed plats, at a prominent place in the area affected and will cause publication of the Legal Notice in a newspaper published in the general area of Sligo Field, all in accordance with the Revised Rules of Procedure. Furthermore, Applicant will mail a copy of the Legal Notice to all Interested Owners, Represented Parties and Interested Parties promptly upon receipt of the Legal Notice from the Commissioner.

Finally, enclosed herewith is our check payable to the Office of Conservation covering the application fee.

Yours very truly,

David L. Smelley
Attorney for Beusa Energy, Inc.

DLS:dp
Enclosures
cc: Mr. James C. Broussard (w/encls.)
Ms. Linda McGowen (w/encls.)
Mr. Jeff Reagan (w/encls.)
Mr. Louis Gilbert (w/encls.)
Interested Owners, Represented Parties
and Interested Parties (w/plats only)

F:\DLS\APP\sligo73.application.wpd

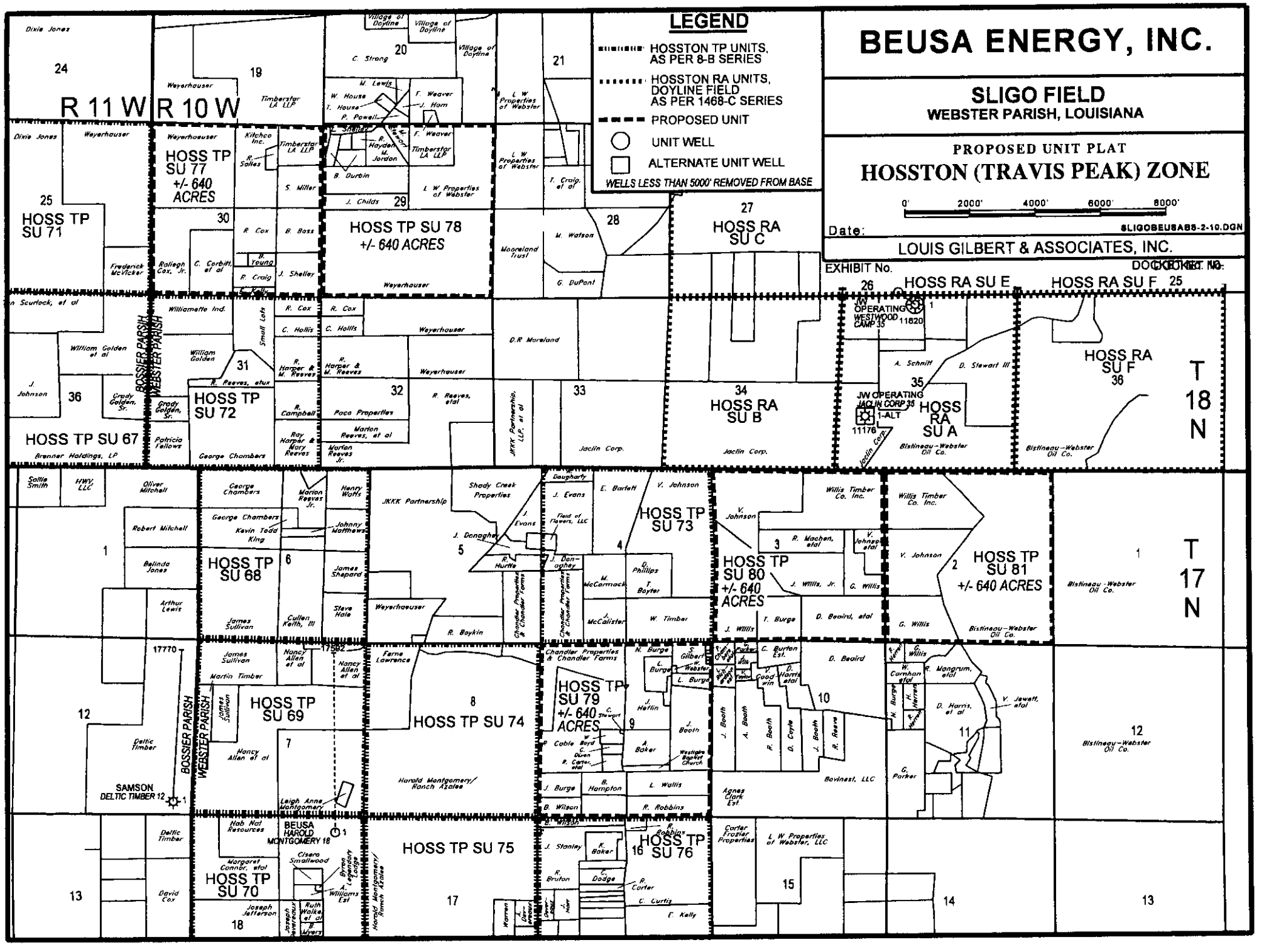
BEUSA ENERGY, INC.
SLIGO FIELD
WEBSTER PARISH, LOUISIANA
PROPOSED UNIT PLAT
HOSSTON (TRAVIS PEAK) ZONE
0' 2000' 4000' 6000' 8000'
Date:
SLIGOBEUSA85-2-10.DGN
LOUIS GILBERT & ASSOCIATES, INC.
EXHIBIT No.
DOCKET NO.
LEGEND
HOSSTON TP UNITS, AS PER 8-B SERIES
HOSSTON RA UNITS, DOYLINE FIELD AS PER 1468-C SERIES
PROPOSED UNIT
UNIT WELL
ALTERNATE UNIT WELL
WELLS LESS THAN 5000' REMOVED FROM BASE
R 11 W
R 10 W
T 18 N
T 17 N
HOSS TP SU 71
HOSS TP SU 77 +/- 640 ACRES
HOSS TP SU 78 +/- 640 ACRES
HOSS RA SU C
HOSS RA SU E
HOSS RA SU F
HOSS TP SU 67
HOSS TP SU 72
HOSS RA SU B
HOSS RA SU A
HOSS TP SU 68
HOSS TP SU 73
HOSS TP SU 80 +/- 640 ACRES
HOSS TP SU 81 +/- 640 ACRES
HOSS TP SU 69
HOSS TP SU 74
HOSS TP SU 79 +/- 640 ACRES
HOSS TP SU 70
HOSS TP SU 75
HOSS TP SU 76
BOSSIER PARISH
WEBSTER PARISH
SAMSON DELTIC TIMBER 12
BEUSA HAROLD MONTGOMERY 18
JW OPERATING WESTWOOD CAMP 35 11820
JW OPERATING JACLIN CORP 35 1-ALT 11176
Weyerhaeuser
Timberstar LA LLP
L W Properties of Webster
Moorland Trust
Jaclin Corp.
Bistineau-Webster Oil Co.
Harold Montgomery/ Ranch Azalea
Bovinest, LLC
Westside Baptist Church

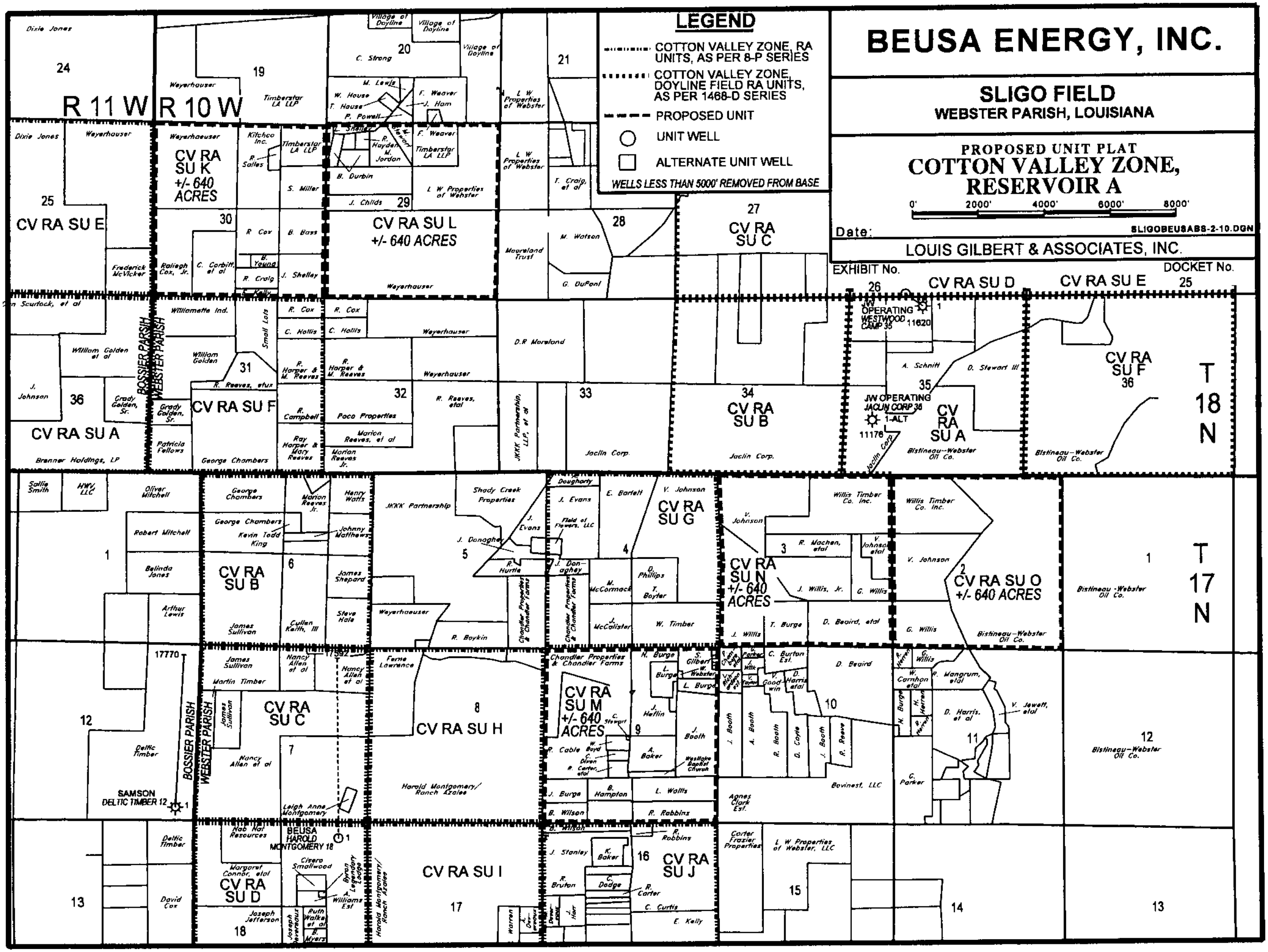

BEUSA ENERGY, INC.
SLIGO FIELD
WEBSTER PARISH, LOUISIANA
PROPOSED UNIT PLAT
COTTON VALLEY ZONE, RESERVOIR A
0' 2000' 4000' 6000' 8000'
Date:
SLIGOBEUSABS-2-10.DGN
LOUIS GILBERT & ASSOCIATES, INC.
EXHIBIT No. 26
DOCKET No. 25
LEGEND
COTTON VALLEY ZONE, RA UNITS, AS PER 8-P SERIES
COTTON VALLEY ZONE, DOYLINE FIELD RA UNITS, AS PER 1468-D SERIES
PROPOSED UNIT
UNIT WELL
ALTERNATE UNIT WELL
WELLS LESS THAN 5000' REMOVED FROM BASE
R 11 W
R 10 W
T 18 N
T 17 N
BOSSIER PARISH
WEBSTER PARISH
CV RA SU K +/- 640 ACRES
CV RA SU L +/- 640 ACRES
CV RA SU N +/- 640 ACRES
CV RA SU O +/- 640 ACRES
CV RA SU M +/- 640 ACRES
CV RA SU A
CV RA SU B
CV RA SU C
CV RA SU D
CV RA SU E
CV RA SU F
CV RA SU G
CV RA SU H
CV RA SU I
CV RA SU J
JW OPERATING WESTWOOD CAMP 35 11620
JW OPERATING JACUN CORP 35 1-ALT 11176
BEUSA HAROLD MONTGOMERY 18
SAMSON DELTIC TIMBER 12
17770
17592

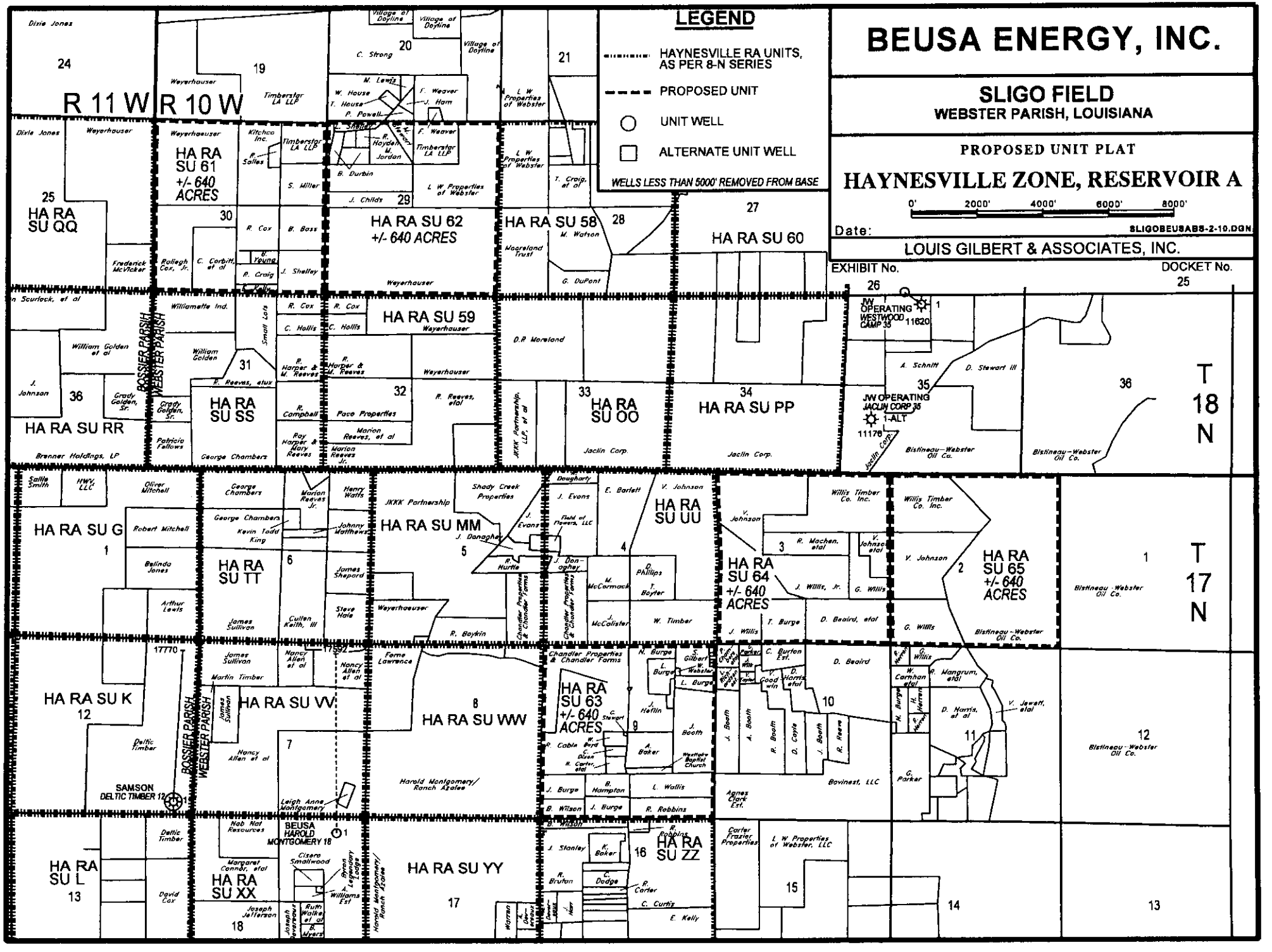
BEUSA ENERGY, INC.
SLIGO FIELD
WEBSTER PARISH, LOUISIANA
PROPOSED UNIT PLAT
HAYNESVILLE ZONE, RESERVOIR A
0' 2000' 4000' 6000' 8000'
Date:
SLIGOBEUSABS-2-10.DGN
LOUIS GILBERT & ASSOCIATES, INC.
EXHIBIT No.
DOCKET No.
LEGEND
HAYNESVILLE RA UNITS, AS PER 8-N SERIES
PROPOSED UNIT
UNIT WELL
ALTERNATE UNIT WELL
WELLS LESS THAN 5000' REMOVED FROM BASE
R 11 W
R 10 W
T 18 N
T 17 N
HA RA SU QQ
HA RA SU 61 +/- 640 ACRES
HA RA SU 62 +/- 640 ACRES
HA RA SU 58
HA RA SU 60
HA RA SU 59
HA RA SU RR
HA RA SU SS
HA RA SU OO
HA RA SU PP
HA RA SU G
HA RA SU TT
HA RA SU MM
HA RA SU UU
HA RA SU 64 +/- 640 ACRES
HA RA SU 65 +/- 640 ACRES
HA RA SU K
HA RA SU VV
HA RA SU WW
HA RA SU 63 +/- 640 ACRES
HA RA SU L
HA RA SU XX
HA RA SU YY
HA RA SU ZZ
BOSSIER PARISH
WEBSTER PARISH
JW OPERATING WESTWOOD CAMP 35 1 11620
JW OPERATING JACLIN CORP 35 1-ALT 11176
SAMSON DELTIC TIMBER 12 1 17770
BEUSA HAROLD MONTGOMERY 18 1 17592