LISKOW&LEWIS
A Professional Law Corporation

822 Harding Street
Post Office Box 52008
Lafayette, LA 70505
(337) 232-7424 Main
(337) 267-2399 Fax

One Shell Square
701 Poydras Street, Suite 5000
New Orleans, LA 70139
(504) 581-7979 Main
(504) 556-4108 Fax

First City Tower
1001 Fannin Street, Suite 1800
Houston, TX 77002
(713) 651-2900 Main
(713) 651-2908 Fax

www.Liskow.com

August 9, 2010

Richard W. Revels, Jr.
rwrevels@liskow.com

Honorable James H. Welsh
Commissioner of Conservation
Office of Conservation
P. O. Box 94275
Baton Rouge, LA 70804-4275

Re: Haynesville Zone, Reservoir A
Sligo Field and Elm Grove Fields
Bossier Parish, Louisiana

Dear Commissioner Welsh:

Application is hereby made on behalf of **ENCANA OIL & GAS (USA), INC.** for the calling of public hearings, after legal notice, to consider evidence relative to the issuance of orders pertaining to the following matters:

Sligo Field, Haynesville Zone, Reservoir A

1. To dissolve seven (7) existing drilling and production units created by Office of Conservation Order No. 8-N-4, effective February 10, 2009, for the exploration for and production of gas and condensate from the Haynesville Zone, Reservoir A, in the Sligo Field, Bossier Parish, Louisiana, said units designated HA RA SUS through HA RA SUY, all as shown on the plat attached hereto and made a part hereof.

2. To create four (4) revised drilling and production units for the exploration for and production of gas and condensate from the Haynesville Zone, Reservoir A, in the Sligo Field, Bossier Parish, Louisiana, said units to be designated HA RA SUS through HA RA SUV, as shown on the plat attached hereto and made a part hereof.

3. To force pool and integrate all separately owned tracts, mineral leases and other property interests within each of the proposed units with each tract sharing in unit production on a surface acreage basis of participation.

4. Except as otherwise provided, to extend to the proposed revised units all pertinent provisions of Office of Conservation Order No. 8-N, effective September 30, 2008, as amended and supplemented by the 8-N Series of Orders and applicable Statewide Orders.

5. To consider such others matters as may be pertinent.

The Haynesville Zone, Reservoir A, in Sligo Field, Bossier Parish, Louisiana, was previously defined in Office of Conservation Order No. 8-N, effective September 30, 2008.

Elm Grove Field, Haynesville Zone, Reservoir A

1. To dissolve one (1) existing drilling and production unit created by Office of Conservation Order No. 361-L-24, effective February 10, 2009, for the exploration for and production of gas and condensate from the Haynesville Zone, Reservoir A, in the Elm Grove Field, Bossier Parish, Louisiana, said unit designated HA RA SUPP, as shown on the plat attached hereto and made a part hereof.

2. To simultaneously create one (1) revised drilling and production unit for the exploration for and production of gas and condensate from the Haynesville Zone, Reservoir A, in the Elm Grove Field, Bossier Parish, Louisiana, said unit designated HA RA SUPP, as shown on the plat attached hereto and made a part hereof.

3. To force pool and integrate all separately owned tracts, mineral leases and other property interests within the proposed unit with each tract sharing in unit production on a surface acreage basis of participation.

4. Except as otherwise provided, to extend to the revised unit all pertinent provisions of Office of Conservation Order No. 361-L, as amended and supplemented by the 361-L Series of Orders, and applicable Statewide Orders.

5. To consider such others matters as may be pertinent.

The Haynesville Zone, Reservoir A, in Elm Grove Field, Bossier Parish, Louisiana, was previously defined in Office of Conservation Order No. 361-L, effective July 29, 2008, and was redefined as to HA RA SUPP, in Office of Conservation Order No. 361-L-24, effective February 10, 2009.

Any pertinent data, including well logs, not available at the Office of Conservation, may be obtained **AT THE COST OF THE REQUESTING PARTY** from Bill Dale with W. H. Robbins & Associates, L.L.C., 302 LaRue France, Lafayette, Louisiana 70508, Telephone Number (337) 232-5004.

Pursuant to the Rules of Procedure, a pre-application conference was held in Shreveport, Louisiana, on July 5, 2010, at which the parties named on the attached list were in attendance. The conference was opened by representatives of the applicant who explained the bases for the units being proposed. Several questions were asked and answered. In response to landowner opposition, Encana has slightly revised its proposed HA RA SUS in Sligo Field to include all privately owned acreage in Section 16. Opposition at the hearing is possible.

Attached hereto and made a part hereof are plats outlining the applicant's proposals, along with a list of the names and addresses of the Interested Owners, Represented Parties, and Interested Parties to whom a copy of this application is being mailed. Pursuant to the Revised Rules of Procedure, the list of parties is being furnished ONLY to the Commissioner of Conservation and to the District Manager of the Shreveport District of the Office of Conservation; however, the list of parties will be furnished to any party requesting copies. A reasonable effort was made to ascertain the names and addresses of all Interested Owners, Represented Parties and Interested Parties.

Finally, enclosed is our check in the amount of $1,510.00 made payable to the Office of Conservation submitted on behalf of the applicant representing the hearing application fee.

Sincerely,

LISKOW & LEWIS

Richard W. Revels, Jr.

RWRjr:dbf
Attachments

cc: Mr. James Broussard, Shreveport District Office of Conservation
cc: Interested Owners, Represented Parties and Interested Parties

273695_1
23523.0334

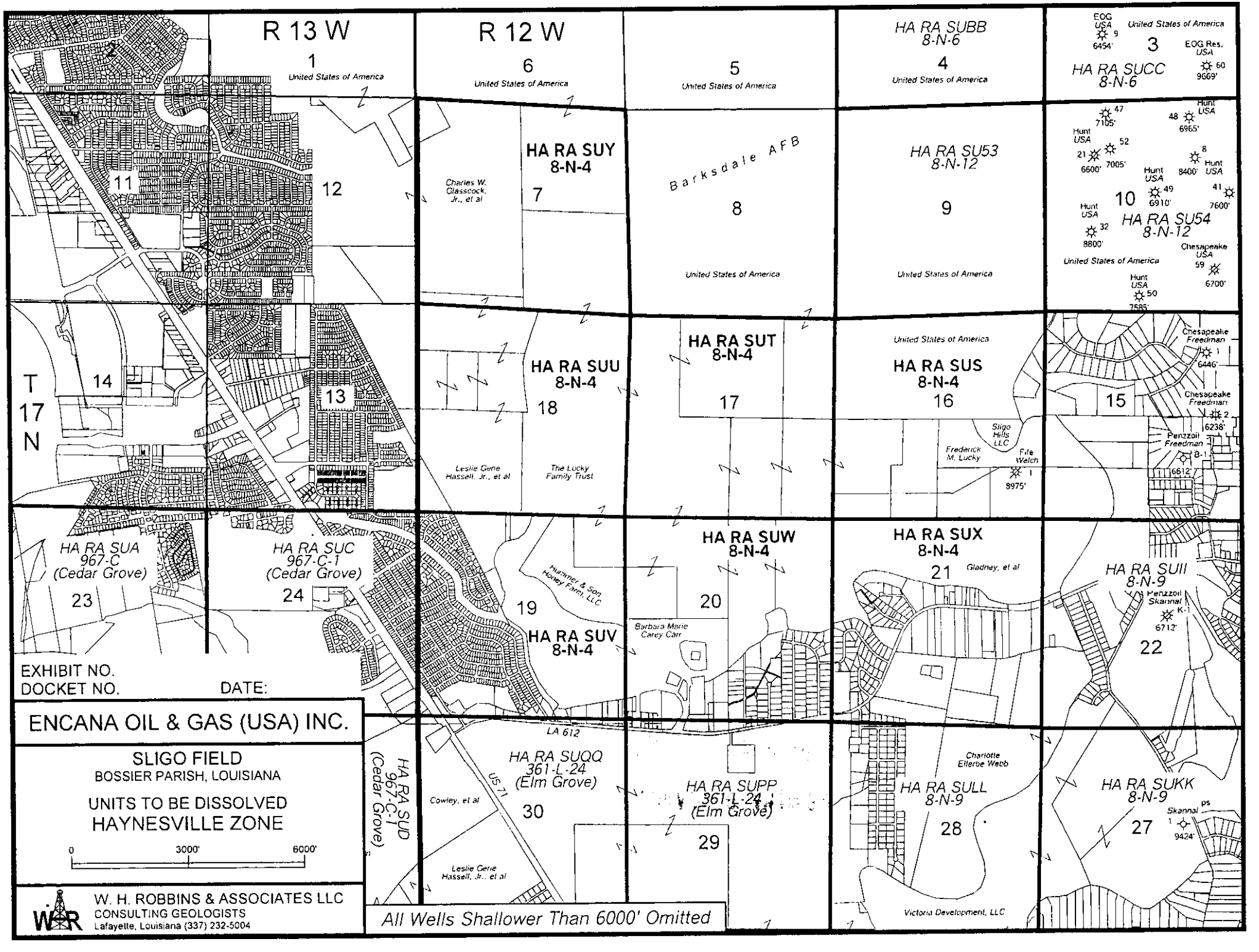
R 13 W
R 12 W
T 17 N
1
United States of America
6
United States of America
5
United States of America
HA RA SUBB
8-N-6
4
United States of America
EOG USA
9
6454'
3
United States of America
EOG Res. USA
60
9669'
HA RA SUCC
8-N-6
11
12
Charles W. Glasscock, Jr., et al
HA RA SUY
8-N-4
7
Barksdale AFB
8
HA RA SU53
8-N-12
9
United States of America
47
7105'
Hunt USA
48
6965'
Hunt USA
52
21
6600'
7005'
8
Hunt USA
8400'
Hunt USA
49
6910'
41
7600'
10
Hunt USA
32
8800'
HA RA SU54
8-N-12
Chesapeake USA
59
6700'
Hunt USA
50
7685'
14
13
HA RA SUU
8-N-4
18
Leslie Gene Hassell, Jr., et al
The Lucky Family Trust
HA RA SUT
8-N-4
17
United States of America
HA RA SUS
8-N-4
16
Sligo Hills LLC
Frederick M. Lucky
Fife Welch
1
8975'
15
Chesapeake Freedman
1
6446'
Chesapeake Freedman
2
6238'
Penzzoil Freedman
B-1
6612'
HA RA SUA
967-C
(Cedar Grove)
23
HA RA SUC
967-C-1
(Cedar Grove)
24
19
HA RA SUV
8-N-4
Hummer & Son Honey Farm, LLC
HA RA SUW
8-N-4
20
Barbara Marie Carey Carr
HA RA SUX
8-N-4
21
Gladney, et al
HA RA SUII
8-N-9
Penzzoil Skannal
K-1
6712'
22
EXHIBIT NO.
DOCKET NO.
DATE:
ENCANA OIL & GAS (USA) INC.
SLIGO FIELD
BOSSIER PARISH, LOUISIANA
UNITS TO BE DISSOLVED
HAYNESVILLE ZONE
0
3000'
6000'
W. H. ROBBINS & ASSOCIATES LLC
CONSULTING GEOLOGISTS
Lafayette, Louisiana (337) 232-5004
HA RA SUD
967-C-1
(Cedar Grove)
LA 612
US 71
HA RA SUQQ
361-L-24
(Elm Grove)
30
Cowley, et al
Leslie Gene Hassell, Jr., et al
HA RA SUPP
361-L-24
(Elm Grove)
29
Charlotte Ellerbe Webb
HA RA SULL
8-N-9
28
Victoria Development, LLC
HA RA SUKK
8-N-9
27
Skannal
ps
1
9424'
All Wells Shallower Than 6000' Omitted

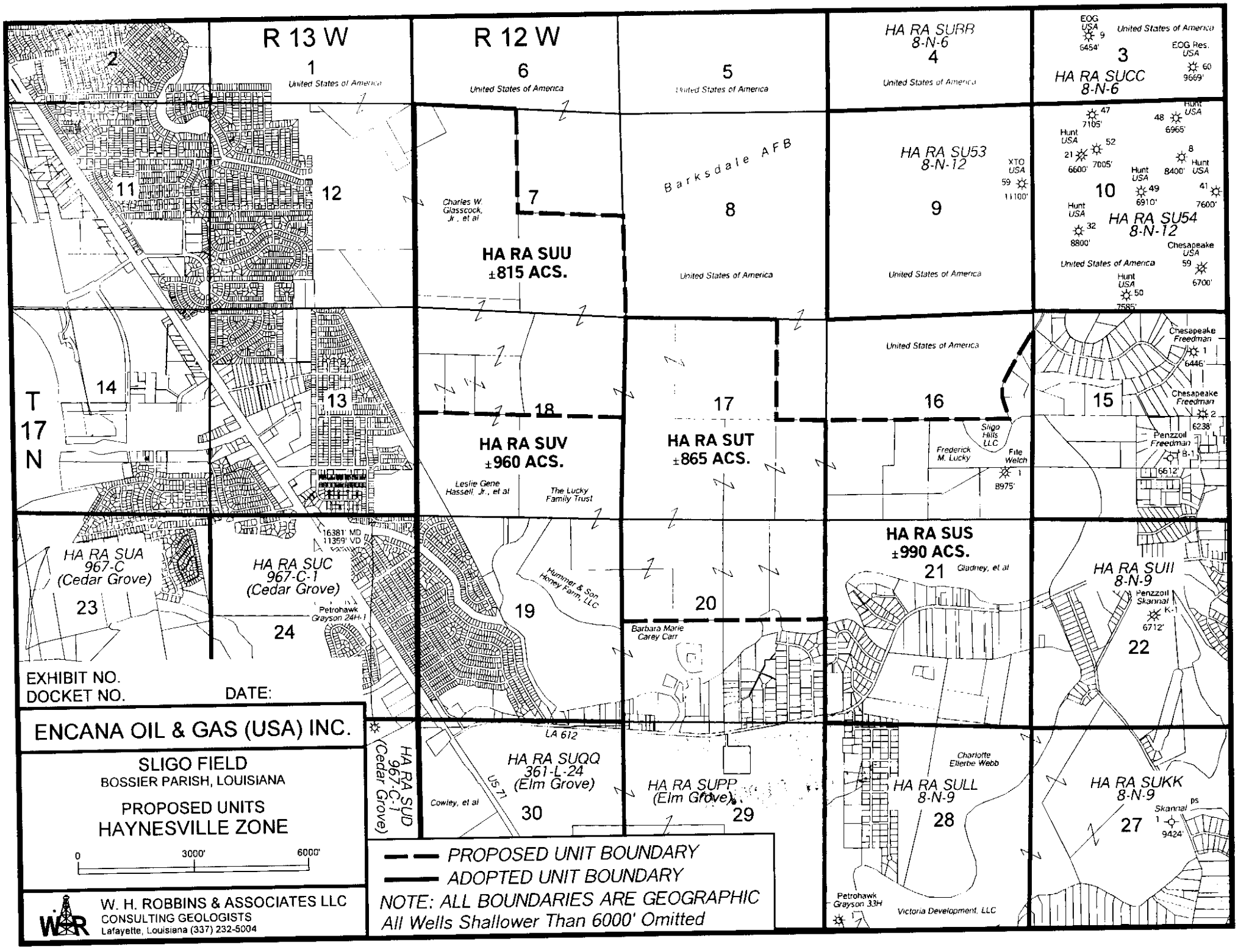
R 13 W
R 12 W
T 17 N
HA RA SUU
±815 ACS.
HA RA SUV
±960 ACS.
HA RA SUT
±865 ACS.
HA RA SUS
±990 ACS.
HA RA SUR
8-N-6
HA RA SUCC
8-N-6
HA RA SU53
8-N-12
HA RA SU54
8-N-12
HA RA SUA
967-C
(Cedar Grove)
HA RA SUC
967-C-1
(Cedar Grove)
HA RA SUD
967-C-1
(Cedar Grove)
HA RA SUQQ
361-L-24
(Elm Grove)
HA RA SUPP
(Elm Grove)
HA RA SUII
8-N-9
HA RA SULL
8-N-9
HA RA SUKK
8-N-9
Barksdale AFB
United States of America
Charles W. Glasscock, Jr., et al
Leslie Gene Hassell, Jr., et al
The Lucky Family Trust
Hummel & Son Honey Farm, LLC
Barbara Marie Carey Carr
Gladney, et al
Cowley, et al
Frederick M. Lucky
Sligo Hills LLC
Fite Welch
Penzzoil Skannal
Charlotte Ellerbe Webb
Victoria Development, LLC
Petrohawk Grayson 24H-1
Petrohawk Grayson 33H
LA 612
US 71
EXHIBIT NO.
DOCKET NO.
DATE:
ENCANA OIL & GAS (USA) INC.
SLIGO FIELD
BOSSIER PARISH, LOUISIANA
PROPOSED UNITS
HAYNESVILLE ZONE
0
3000'
6000'
W. H. ROBBINS & ASSOCIATES LLC
CONSULTING GEOLOGISTS
Lafayette, Louisiana (337) 232-5004
PROPOSED UNIT BOUNDARY
ADOPTED UNIT BOUNDARY
NOTE: ALL BOUNDARIES ARE GEOGRAPHIC
All Wells Shallower Than 6000' Omitted

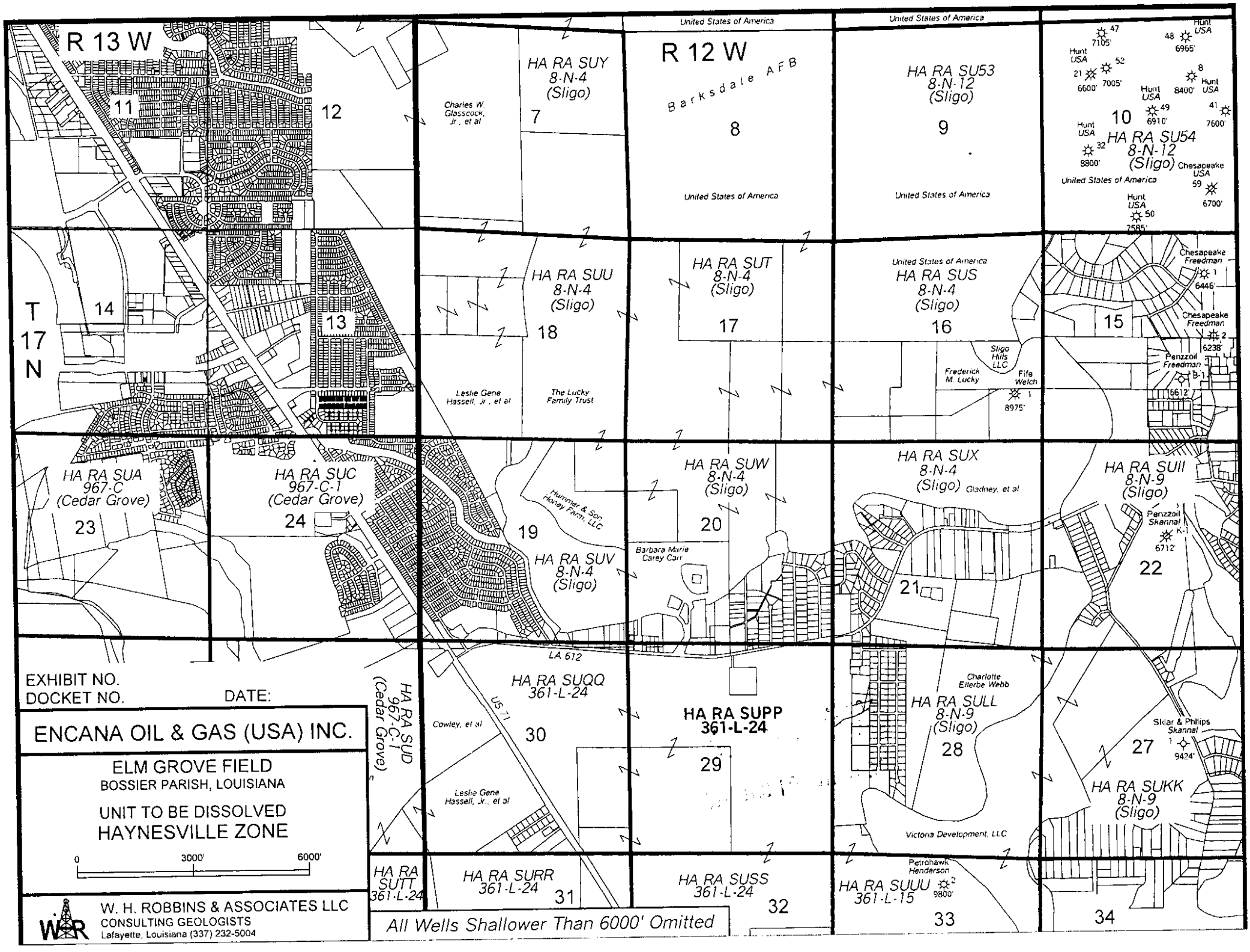
R 13 W
R 12 W
T 17 N
Barksdale AFB
United States of America
HA RA SUY 8-N-4 (Sligo)
HA RA SU53 8-N-12 (Sligo)
HA RA SU54 8-N-12 (Sligo)
HA RA SUU 8-N-4 (Sligo)
HA RA SUT 8-N-4 (Sligo)
HA RA SUS 8-N-4 (Sligo)
HA RA SUA 967-C (Cedar Grove)
HA RA SUC 967-C-1 (Cedar Grove)
HA RA SUV 8-N-4 (Sligo)
HA RA SUW 8-N-4 (Sligo)
HA RA SUX 8-N-4 (Sligo)
HA RA SUII 8-N-9 (Sligo)
HA RA SUD 967-C-1 (Cedar Grove)
HA RA SUQQ 361-L-24
HA RA SUPP 361-L-24
HA RA SULL 8-N-9 (Sligo)
HA RA SUKK 8-N-9 (Sligo)
HA RA SUTT 361-L-24
HA RA SURR 361-L-24
HA RA SUSS 361-L-24
HA RA SUUU 361-L-15
LA 612
US 71
Charles W. Glasscock, Jr., et al
Leslie Gene Hassell, Jr., et al
The Lucky Family Trust
Hummer & Son Honey Farm, LLC
Barbara Marie Carey Carr
Gladney, et al
Sligo Hills LLC
Frederick M. Lucky
Fife Welch
Chesapeake Freedman
Penzzoil Freedman
Penzzoil Skannal
Cowley, et al
Charlotte Ellerbe Webb
Victoria Development, LLC
Sklar & Phillips Skannal
Petrohawk Henderson
Hunt USA
Chesapeake USA
EXHIBIT NO.
DOCKET NO.
DATE:
ENCANA OIL & GAS (USA) INC.
ELM GROVE FIELD
BOSSIER PARISH, LOUISIANA
UNIT TO BE DISSOLVED
HAYNESVILLE ZONE
0
3000'
6000'
W. H. ROBBINS & ASSOCIATES LLC
CONSULTING GEOLOGISTS
Lafayette, Louisiana (337) 232-5004
All Wells Shallower Than 6000' Omitted

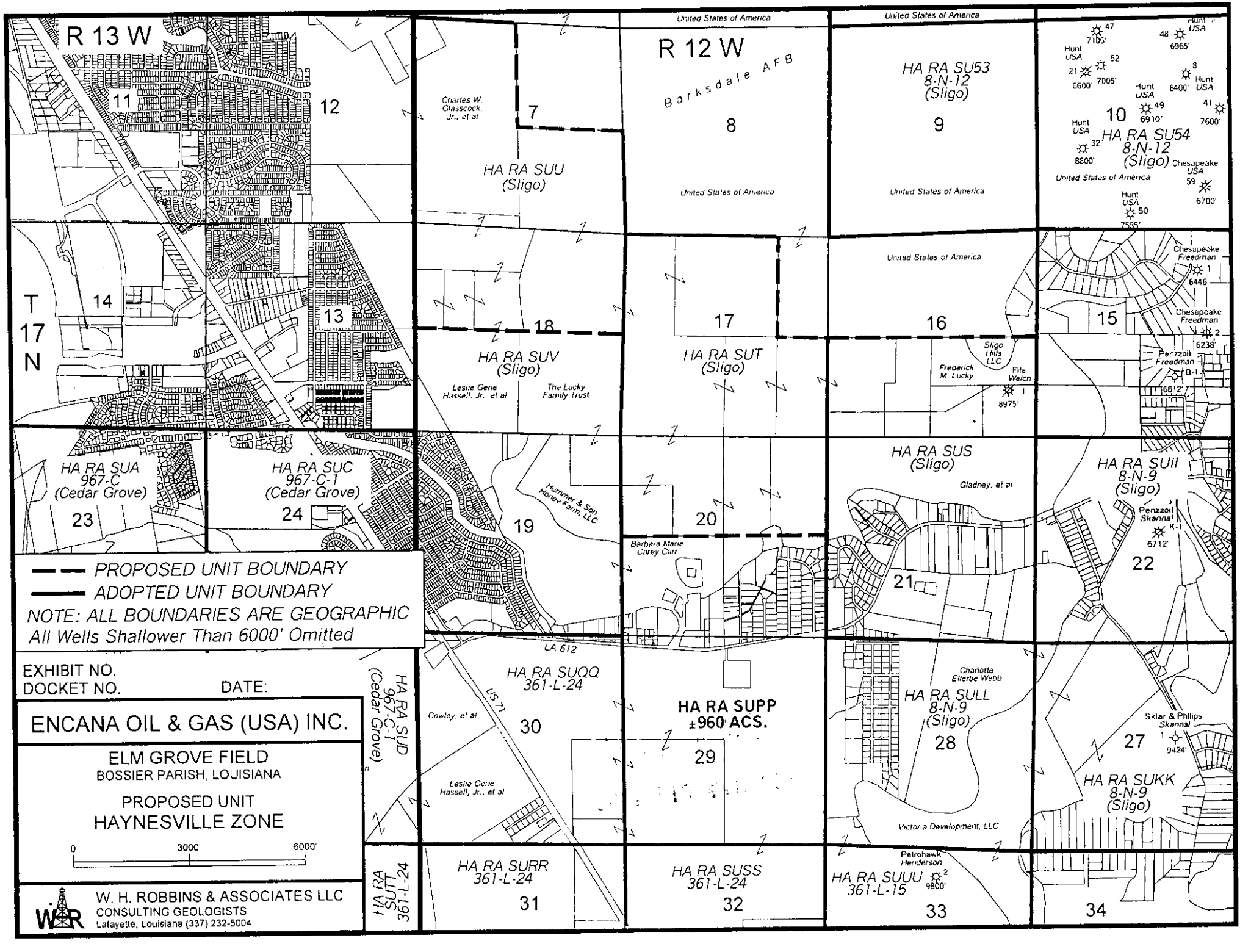
R 13 W
R 12 W
T 17 N
Barksdale AFB
United States of America
Charles W. Glasscock, Jr., et al
HA RA SUU (Sligo)
HA RA SU53 8-N-12 (Sligo)
HA RA SU54 8-N-12 (Sligo)
Hunt USA
Chesapeake USA
Chesapeake Freedman
Penzoil Freedman
Sligo Hills LLC
Frederick M. Lucky
Fife Welch
HA RA SUV (Sligo)
Leslie Gene Hassell, Jr., et al
The Lucky Family Trust
HA RA SUT (Sligo)
HA RA SUA 967-C (Cedar Grove)
HA RA SUC 967-C-1 (Cedar Grove)
Hummer & Son Honey Farm, LLC
Barbara Marie Carey Carr
HA RA SUS (Sligo)
Gladney, et al
HA RA SUII 8-N-9 (Sligo)
Penzoil Skannal
HA RA SUD 967-C-1 (Cedar Grove)
LA 612
US 71
HA RA SUQQ 361-L-24
Cowley, et al
HA RA SUPP ±960 ACS.
Charlotte Ellerbe Webb
HA RA SULL 8-N-9 (Sligo)
Victoria Development, LLC
Sklar & Phillips Skannal
HA RA SUKK 8-N-9 (Sligo)
HA RA SUTT 361-L-24
HA RA SURR 361-L-24
HA RA SUSS 361-L-24
Petrohawk Henderson
HA RA SUUU 361-L-15
PROPOSED UNIT BOUNDARY
ADOPTED UNIT BOUNDARY
NOTE: ALL BOUNDARIES ARE GEOGRAPHIC
All Wells Shallower Than 6000' Omitted
EXHIBIT NO.
DOCKET NO.
DATE:
ENCANA OIL & GAS (USA) INC.
ELM GROVE FIELD
BOSSIER PARISH, LOUISIANA
PROPOSED UNIT
HAYNESVILLE ZONE
0
3000'
6000'
W. H. ROBBINS & ASSOCIATES LLC
CONSULTING GEOLOGISTS
Lafayette, Louisiana (337) 232-5004