LISKOW&LEWIS
A Professional Law Corporation

822 Harding Street
Post Office Box 52008
Lafayette, LA 70505
(337) 232-7424 Main
(337) 267-2399 Fax

One Shell Square
701 Poydras Street, Suite 5000
New Orleans, LA 70139
(504) 581-7979 Main
(504) 556-4108 Fax

First City Tower
1001 Fannin Street, Suite 1800
Houston, TX 77002
(713) 651-2900 Main
(713) 651-2908 Fax

www.Liskow.com

August 16, 2010

Richard W. Revels, Jr.
rwrevels@liskow.com

Honorable James H. Welsh
Commissioner of Conservation
Office of Conservation
P. O. Box 94275
Baton Rouge, LA 70804-4275

Re: N-1 Sand, Reservoir A
N-2 Sand, Reservoir B
O Sand, Reservoir B
Q-1 Sand, Reservoir A
Q-2 Sand, Reservoir A
R Sand, Reservoir B
West Black Bay Field
Plaquemines Parish, Louisiana

Dear Commissioner Welsh:

Application is hereby made on behalf of **HELIS OIL & GAS COMPANY, LLC** for the calling of public hearings, after legal notice, to consider evidence relative to the issuance of orders pertaining to the following matters:

1. To establish rules and regulations and to create a single drilling and production unit for the exploration for and production of oil and gas from the following: N-1 Sand, Reservoir A, N-2 Sand, Reservoir B, O Sand, Reservoir B, and Q-2 Sand, Reservoir A, all in the West Black Bay Field, Plaquemines Parish, Louisiana, said proposed units designated N-1 RA SUA, N-2 RB SUA, O RB SUA, Q-2 RA SUA, all as shown on the plats attached hereto and made a part hereof.

2. To create one (1) additional drilling and production unit for the exploration for and production of oil and gas from the Q-1 Sand, Reservoir A, in the West Black Bay Field, Plaquemines Parish, Louisiana, said unit to be designated Q-1 RA SUR, shown on the plat attached hereto and made a part hereof.

3. To dissolve the existing R RB SUA and R RB SUB established by Office of Conservation Order No. 437-G-1, effective November 3, 1976, and simultaneously therewith, create revised units for the R Sand, Reservoir B, designated R RB SUA and R RB SUB, in West Black Bay Field, Plaquemines Parish, Louisiana.

4. To force pool and integrate all separately owned tracts, mineral leases and other property interests within the proposed units with each tract sharing in unit production on a surface acreage basis of participation.

SEVENTY-FIVE YEARS OF EXCELLENCE

5. To designate Helis Oil & Gas Company, LLC as unit operator and its Cutrer No. 6 Well as unit well for the proposed R RB SUA at the location shown on the attached plat in exception to the spacing provisions of Office of Conservation Order No. 437-G-1, effective November 3, 1976.

6. To designate Helis Oil & Gas Company, LLC as operator and its SL 195 QQ No. 30ST Well as unit well for the proposed Q-1 RA SUR at the location shown on the attached plat in exception to the spacing provisions of Office of Conservation Order No. 437-D-5, effective January 13, 2009.

7. To provide that any future wells drilled to the N-1 Sand, Reservoir A, N-2 Sand, Reservoir B, O Sand, Reservoir B, and Q-2 Sand, Reservoir A, all in the West Black Bay Field, within or outside of the units created herein, reference Finding No. 1 hereof, should be located no closer than fifty feet from the nearest unit line with no minimum spacing between offset wells completed in the same intervals.

8. To provide that the Commissioner of Conservation should be authorized to reclassify the reservoirs by supplemental order without the necessity of a public hearing if the producing characteristics of the reservoir change and evidence to justify such reclassification is submitted to and accepted by the Commissioner of Conservation.

9. To extend to the proposed additional unit for the Q-1 Sand, Reservoir A, all pertinent provisions of Office of Conservation Order No. 437-D, effective August 16, 1964, as amended and supplemented by the 437-D Series of Orders, and applicable statewide orders.

10. To extend to the proposed revised R Sand, Reservoir B, all pertinent provisions of Office of Conservation Order No. 437-G-1, effective November 3, 1976, and applicable Statewide Orders.

11. To consider such others matters as may be pertinent.

The N-1 Sand, Reservoir A, in the West Black Bay Field, is hereby defined as being that oil and gas bearing sand encountered between the depths of 7,252 feet and 7,282 feet (electrical log measurements) (7,146 feet and 7,176 feet TVD) in Helis Oil & Gas Company, LLC – N. Cutrer No. 6 Well, located in Section 18, Township 17 South, Range 17 East, Plaquemines Parish, Louisiana.

The N-2 Sand, Reservoir B, in the West Black Bay Field, is hereby defined as being that oil and gas bearing sand encountered between the depths of 7,312 feet and 7,358 feet (electrical log measurements) (7,206 feet and 7,252 feet TVD) in Helis Oil & Gas Company, LLC – N. Cutrer No. 6 Well, located in Section 18, Township 17 South, Range 17 East, Plaquemines Parish, Louisiana.

The O Sand, Reservoir B, in the West Black Bay Field, is hereby defined as being that oil and gas bearing sand encountered between the depths of 7,404 feet and 7,424 feet (electrical log measurements) (7,298 feet and 7,318 feet TVD) in Helis Oil & Gas Company, LLC – N. Cutrer No. 6 Well, located in Section 18, Township 17 South, Range 17 East, Plaquemines Parish, Louisiana.

The Q-1 Sand, West Black Bay Field, Plaquemines Parish, Louisiana, was previously defined in Office of Conservation Order No. 437-D, effective August 16, 1964.

The Q-2 Sand, Reservoir A, in the West Black Bay Field, is hereby defined as being that oil and gas bearing sand encountered between the depths of 8,233 feet and 8,310 feet (electrical log measurements)

(8,127 feet and 8,204 feet TVD) in Helis Oil & Gas Company, LLC – N. Cutrer No. 6 Well, located in Section 18, Township 17 South, Range 17 East, Plaquemines Parish, Louisiana.

The R Sand, Reservoir B, in West Black Bay Field, Plaquemines Parish, Louisiana, was previously defined in Office of Conservation Order No. 437-G-1, effective November 3, 1976.

Any pertinent data, including well logs, not available from the Office of Conservation, may be obtained **AT THE COST OF THE REQUESTING PARTY** from Bill Robbins, W. H. Robbins & Associates, L.L.C., 302 La Rue France, Lafayette, Louisiana 70508, Telephone Number (337) 232-5004.

Pursuant to the Rules of Procedure, pre-application notice was given; however, no request for the conference was received. Therefore, the conference tentatively scheduled for August 27, 2010, **WILL NOT BE HELD**.

Attached hereto and made a part hereof are plats outlining the applicant's proposals, along with a list of the names and addresses of the Interested Owners, Represented Parties, and Interested Parties to whom a copy of this application is being mailed. Pursuant to the Revised Rules of Procedure, the list of parties is being furnished ONLY to the Commissioner of Conservation and to the District Manager of the Lafayette District of the Office of Conservation; however, the list of parties will be furnished to any party requesting copies. A reasonable effort was made to ascertain the names and addresses of all Interested Owners, Represented Parties and Interested Parties.

Finally, enclosed is our check in the amount of $4,530.00 made payable to the Office of Conservation submitted on behalf of the applicant representing the hearing application fee.

Very truly yours,

Richard W. Revels, Jr.

RWRjr/dbf
Enclosures

274235_1
35402.0260

cc: Mr. Richard Hudson, Lafayette District Office of Conservation
cc: Interested Owners, Represented Parties, and Interested Parties

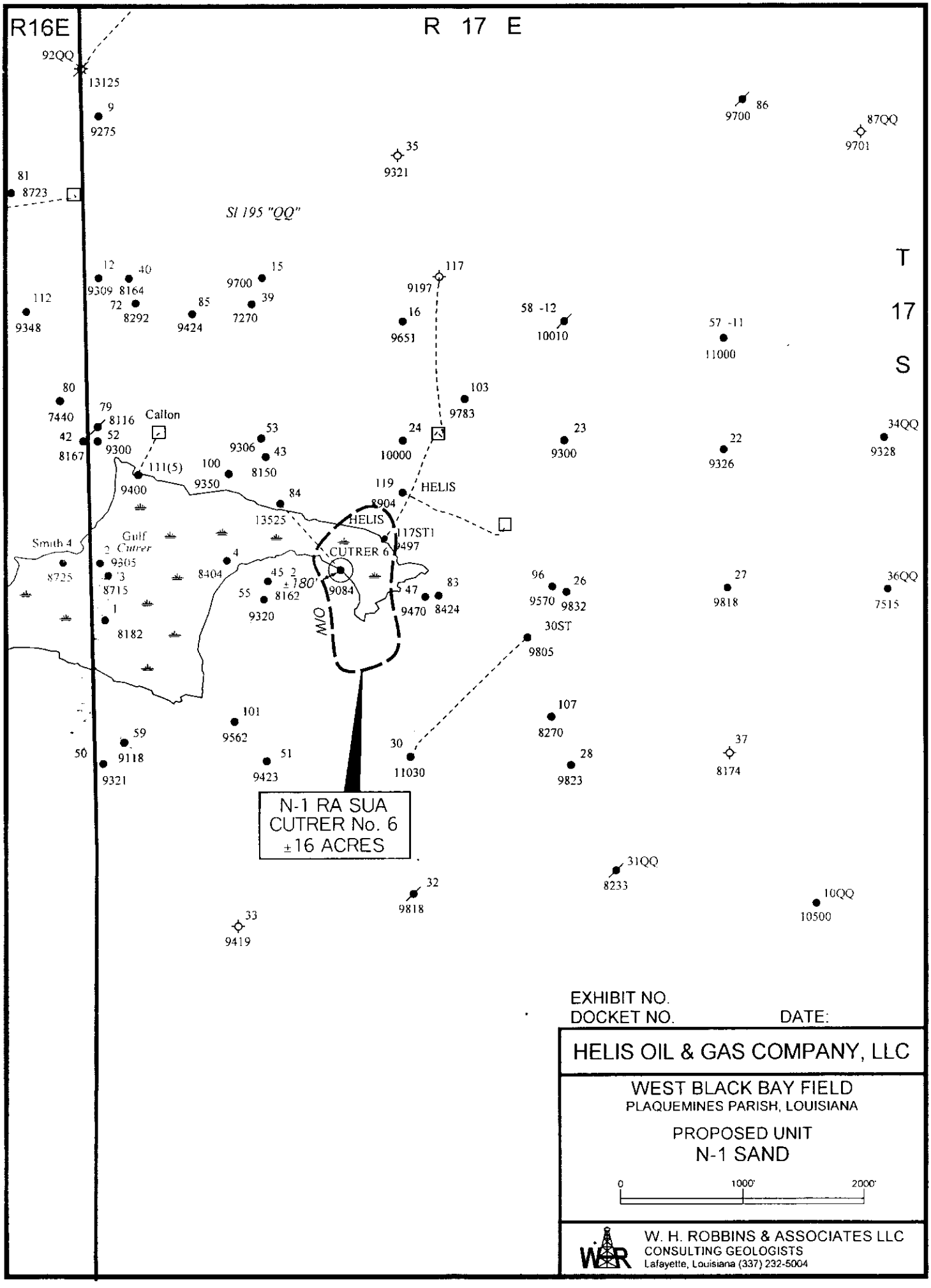
R16E
R 17 E
T 17 S
SI 195 "QQ"
Callon
Gulf Cutrer
Smith 4
HELIS
CUTRER 6
±180'
OWC
N-1 RA SUA
CUTRER No. 6
±16 ACRES
EXHIBIT NO.
DOCKET NO.
DATE:
HELIS OIL & GAS COMPANY, LLC
WEST BLACK BAY FIELD
PLAQUEMINES PARISH, LOUISIANA
PROPOSED UNIT
N-1 SAND
0
1000'
2000'
W. H. ROBBINS & ASSOCIATES LLC
CONSULTING GEOLOGISTS
Lafayette, Louisiana (337) 232-5004

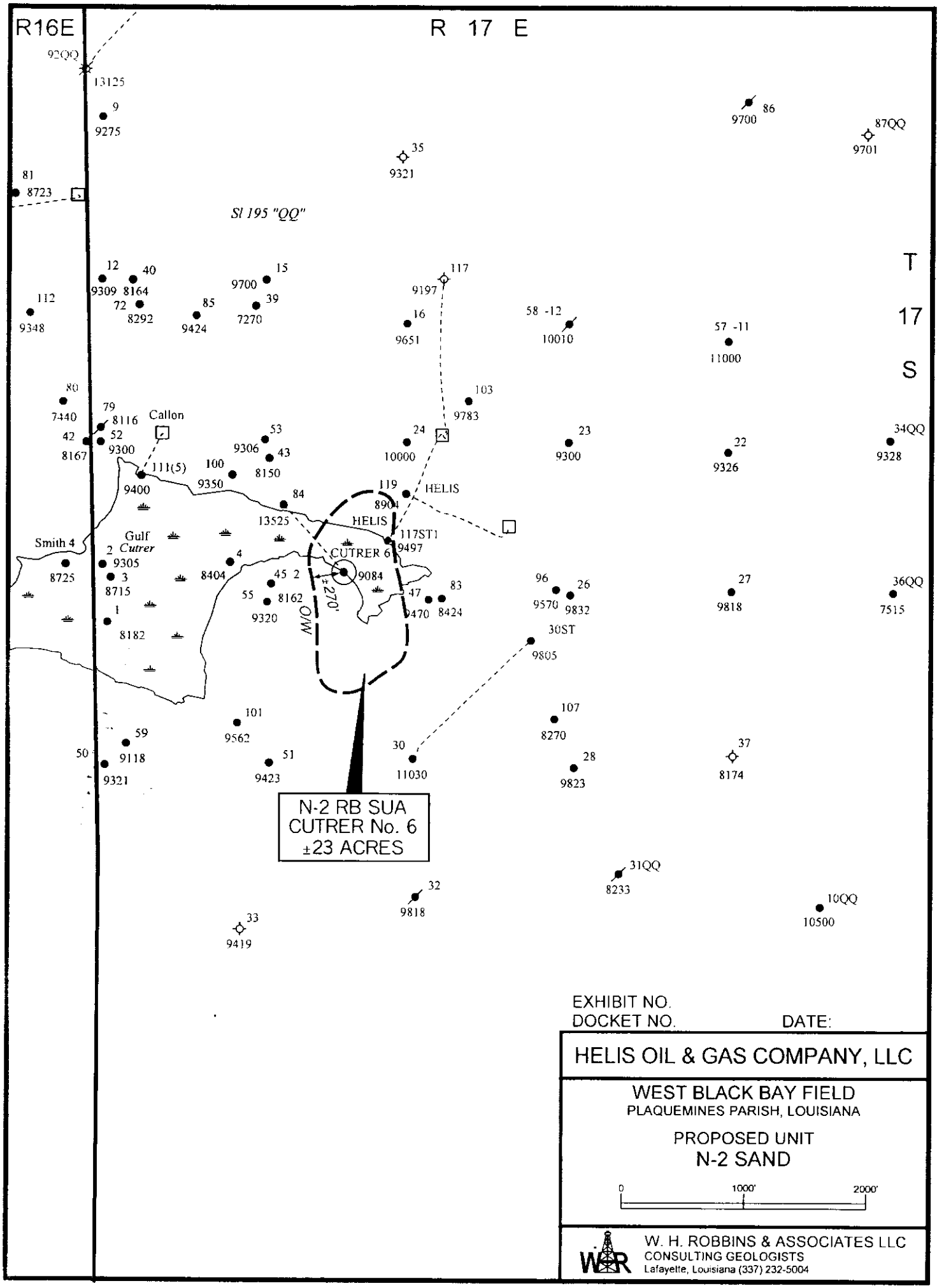
R16E
R 17 E
T 17 S
Sl 195 "QQ"
Callon
Gulf
Cutrer
Smith 4
HELIS
HELIS
CUTRER 6
117ST1
O/W
±270'
N-2 RB SUA
CUTRER No. 6
±23 ACRES
EXHIBIT NO.
DOCKET NO.
DATE:
HELIS OIL & GAS COMPANY, LLC
WEST BLACK BAY FIELD
PLAQUEMINES PARISH, LOUISIANA
PROPOSED UNIT
N-2 SAND
0
1000'
2000'
W. H. ROBBINS & ASSOCIATES LLC
CONSULTING GEOLOGISTS
Lafayette, Louisiana (337) 232-5004

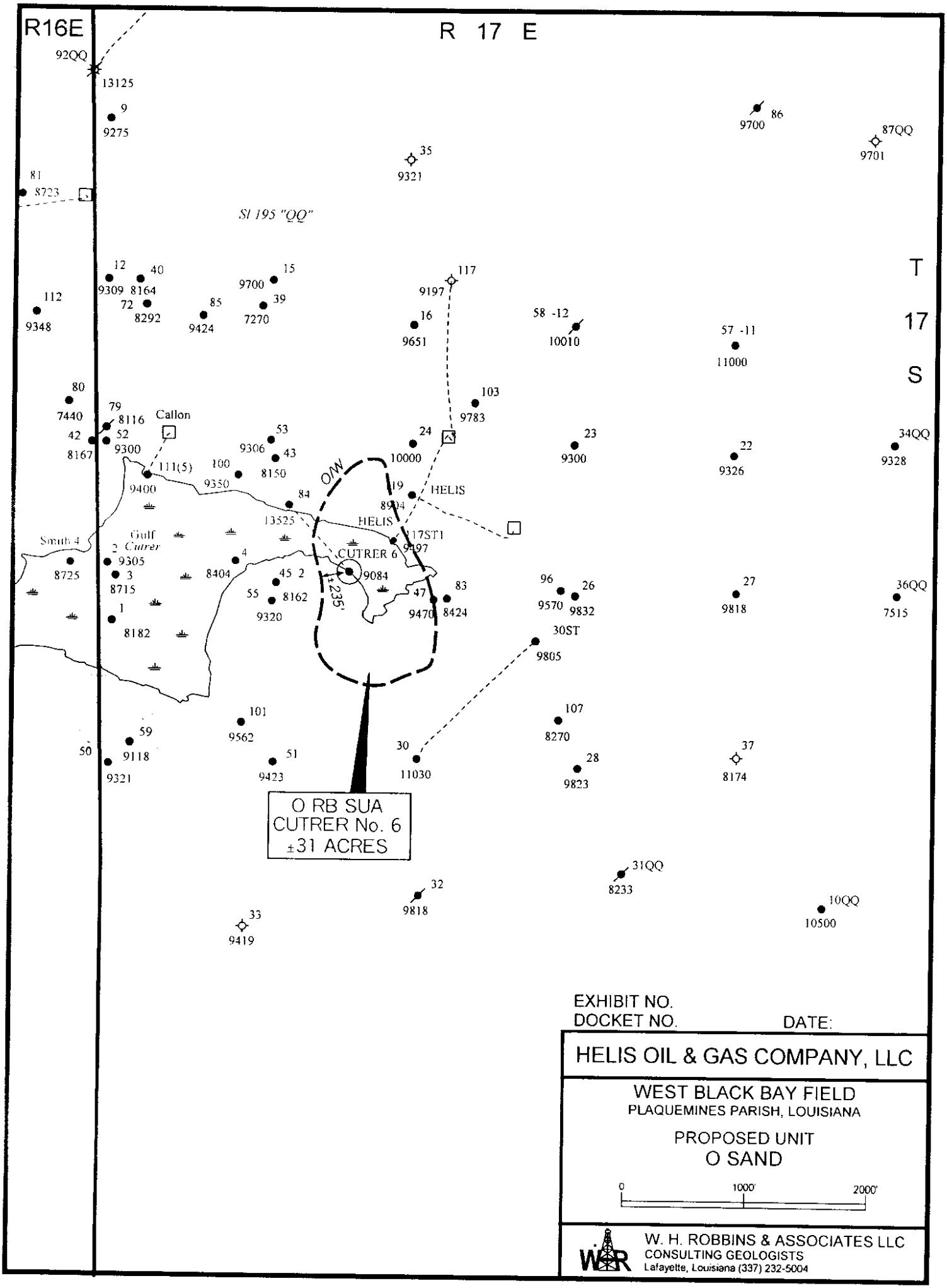

EXHIBIT NO.
DOCKET NO. DATE:

HELIS OIL & GAS COMPANY, LLC

WEST BLACK BAY FIELD
PLAQUEMINES PARISH, LOUISIANA

PROPOSED UNIT
O SAND

0 1000' 2000'

W. H. ROBBINS & ASSOCIATES LLC
CONSULTING GEOLOGISTS
Lafayette, Louisiana (337) 232-5004

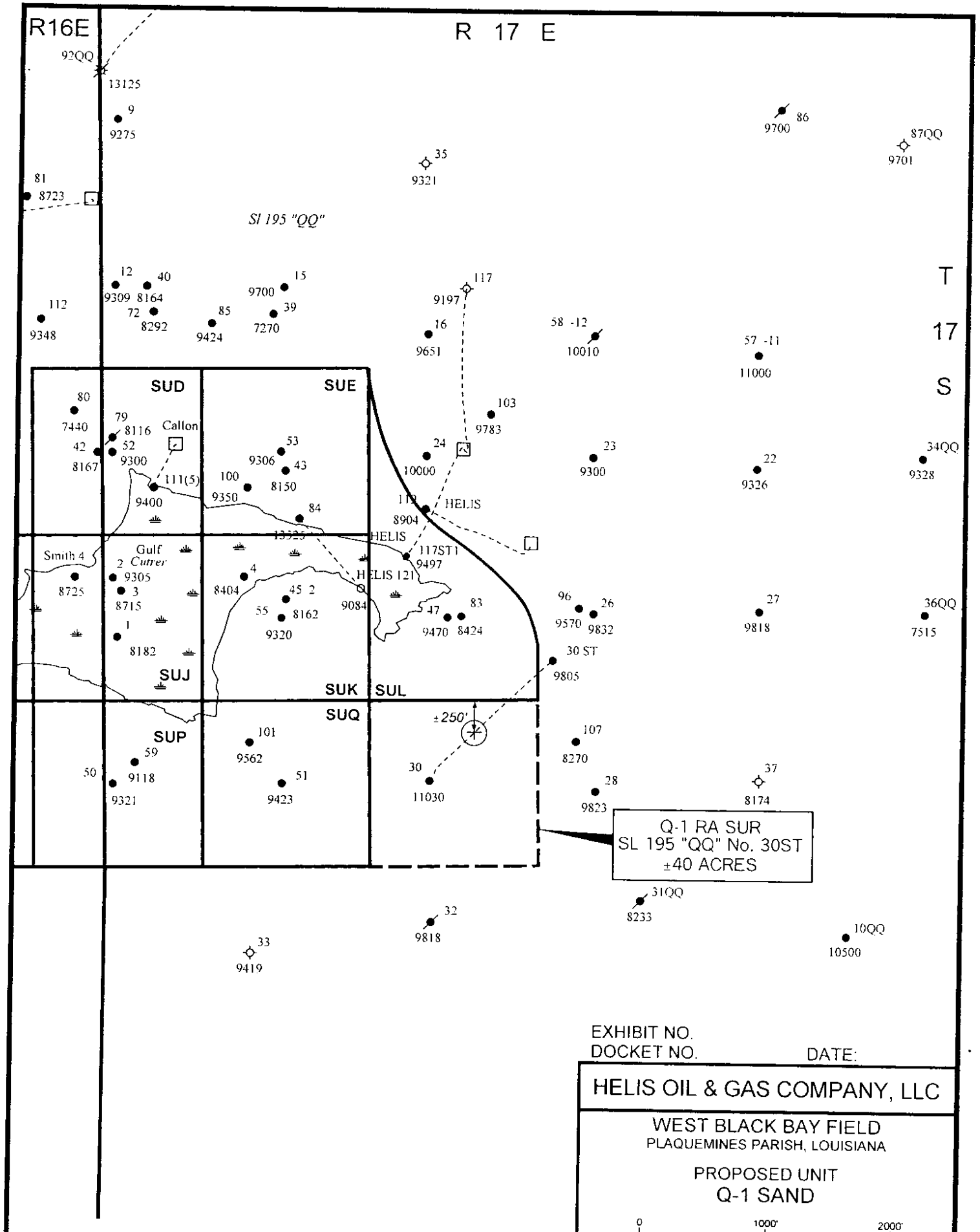

EXHIBIT NO.
DOCKET NO.
DATE:

HELIS OIL & GAS COMPANY, LLC

WEST BLACK BAY FIELD
PLAQUEMINES PARISH, LOUISIANA

PROPOSED UNIT
Q-1 SAND

0 1000' 2000'

AS PER 437-D SERIES OF ORDERS

NOTE: ALL BOUNDARIES ARE GEOGRAPHIC

W. H. ROBBINS & ASSOCIATES LLC
CONSULTING GEOLOGISTS
Lafayette, Louisiana (337) 232-5004

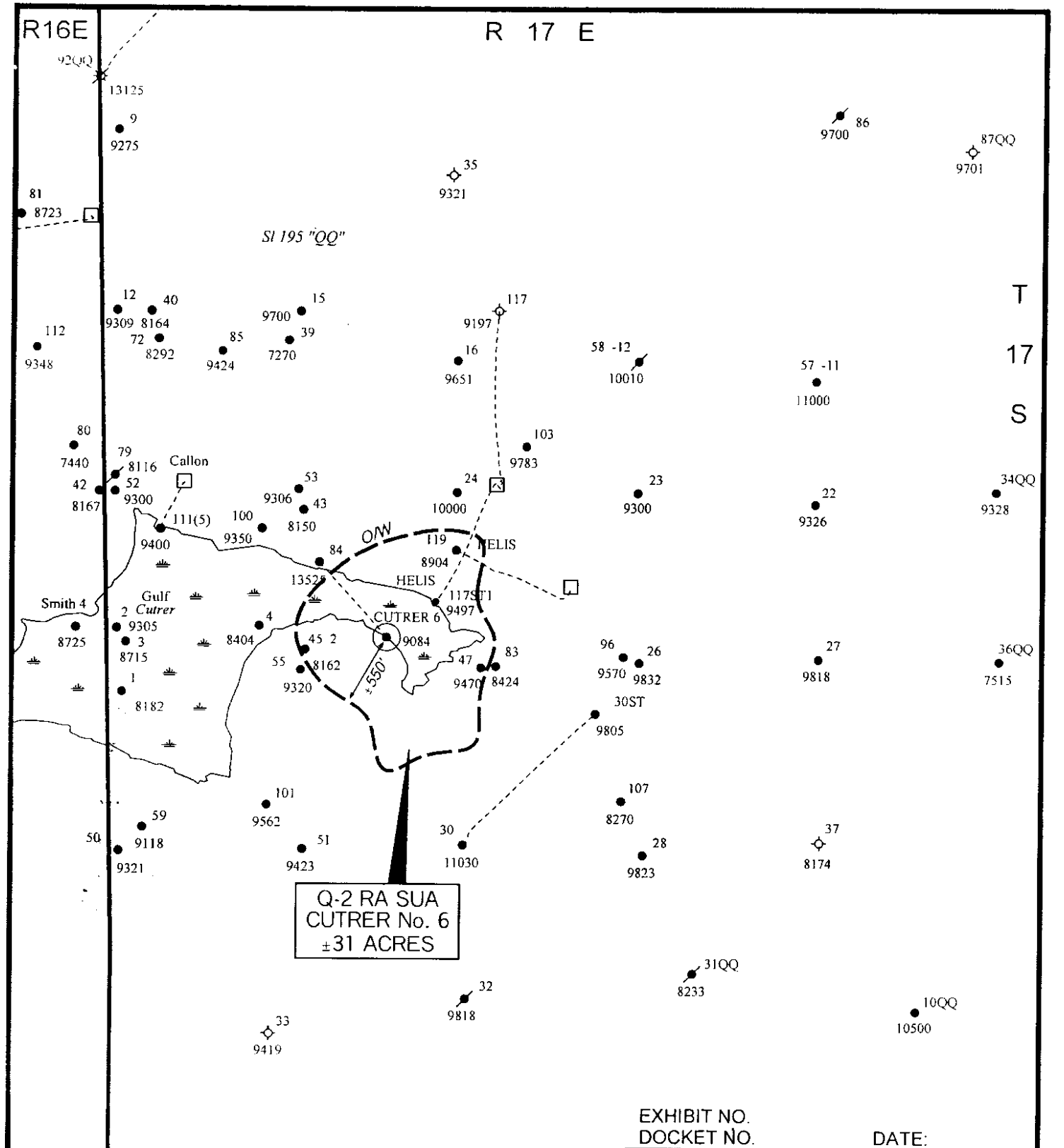

EXHIBIT NO.
DOCKET NO. DATE:

HELIS OIL & GAS COMPANY, LLC

WEST BLACK BAY FIELD
PLAQUEMINES PARISH, LOUISIANA

PROPOSED UNIT
Q-2 SAND

0 1000' 2000'

W. H. ROBBINS & ASSOCIATES LLC
CONSULTING GEOLOGISTS
Lafayette, Louisiana (337) 232-5004

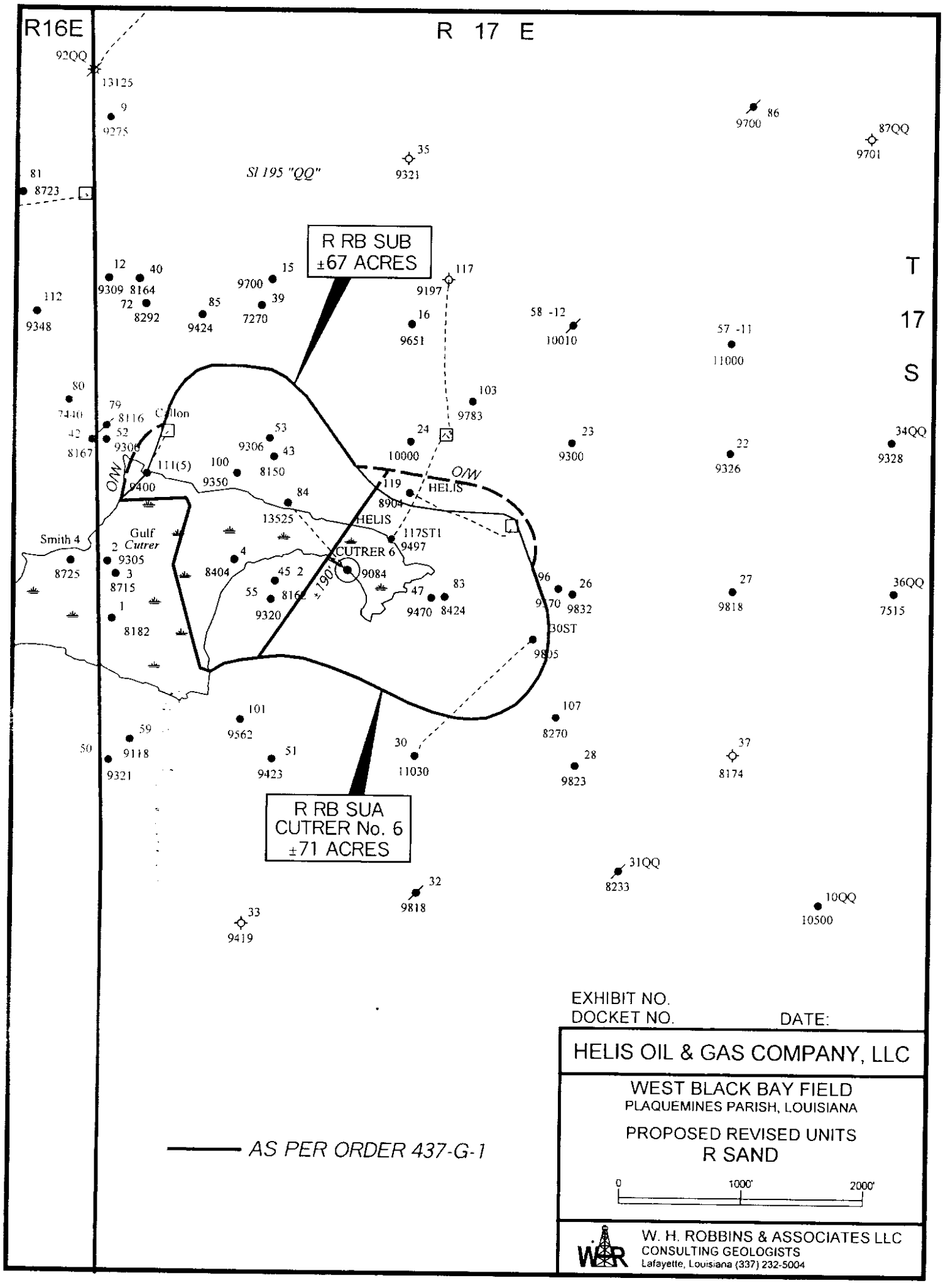
R16E
R 17 E
T 17 S
R RB SUB
±67 ACRES
R RB SUA
CUTRER No. 6
±71 ACRES
SI 195 "QQ"
Callon
Gulf
Cutrer
Smith 4
HELIS
CUTRER 6
O/W
±190'
AS PER ORDER 437-G-1
EXHIBIT NO.
DOCKET NO.
DATE:
HELIS OIL & GAS COMPANY, LLC
WEST BLACK BAY FIELD
PLAQUEMINES PARISH, LOUISIANA
PROPOSED REVISED UNITS
R SAND
0
1000'
2000'
W. H. ROBBINS & ASSOCIATES LLC
CONSULTING GEOLOGISTS
Lafayette, Louisiana (337) 232-5004