

**TRACT 41364 - St. James Parish, Louisiana**

All of the lands now or formerly constituting the beds and bottoms of all water bodies of every nature and description the title of which vests in the State of Louisiana, together with all islands arising therein and other lands formed by accretion or by reliction, where allowed by law, excepting tax adjudicated lands, and not presently under mineral lease on April 14, 2010, situated in St. James Parish, Louisiana, and more particularly described as follows: Beginning at a point having Coordinates of X = 2,186,575.64 and Y = 460,182.27; thence North 88 degrees 26 minutes 05 seconds East 4,768.00 feet to a point having Coordinates of X = 2,191,342.46 and Y = 460,312.54; thence South 00 degrees 25 minutes 20 seconds East 5,325.45 feet to a point having Coordinates of X = 2,191,381.71 and Y = 454,987.23; thence South 87 degrees 55 minutes 34 seconds West 4,765.69 feet to a point having Coordinates of X = 2,186,619.14 and Y = 454,814.76; thence North 00 degrees 27 minutes 52 seconds West 5,367.69 feet to the point of beginning, containing approximately **16 acres**, all as more particularly outlined on a plat on file in the Office of Mineral Resources, Department of Natural Resources. All bearings, distances and coordinates are based on Louisiana Coordinate System of 1927, (North or South Zone), where applicable.

NOTE: The above description of the Tract nominated for lease has been provided and corrected, where required, exclusively by the nomination party. Any mineral lease selected from this Tract and awarded by the Louisiana State Mineral Board shall be without warranty of any kind, either express, implied, or statutory, including, but not limited to, the implied warranties of merchantability and fitness for a particular purpose. Should the mineral lease awarded by the Louisiana State Mineral Board be subsequently modified, cancelled or abrogated due to the existence of conflicting leases, operating agreements, private claims or other future obligations or conditions which may affect all or any portion of the leased Tract, it shall not relieve the Lessee of the obligation to pay any bonus due thereon to the Louisiana State Mineral Board, nor shall the Louisiana State Mineral Board be obligated to refund any consideration paid by the Lessor prior to such modification, cancellation, or abrogation, including, but not limited to, bonuses, rentals and royalties.

NOTE: The State of Louisiana does hereby reserve, and this lease shall be subject to, the imprescriptible right of surface use in the nature of a servitude in favor of the Department of Natural Resources, including its Offices and Commissions, for the sole purpose of implementing, constructing, servicing and maintaining approved coastal zone management and/or restoration projects. Utilization of any and all rights derived under this lease by the mineral lessee, its agents, successors or assigns, shall not interfere with nor hinder the reasonable surface use by the Department of Natural Resources, its Offices or Commissions, as herein above reserved.

Applicant: LESLIE M. COOPER

Bidder	Cash Payment	Price/Acre	Rental	Oil	Gas	Other


0 2,000 Feet

ST JAMES PARISH

T13S - R17E

P.O.B.

BAYOU CHEVREUIL



**TRACT 41365 - Cameron Parish, Louisiana**

All of the lands now or formerly constituting the beds and bottoms of all water bodies of every nature and description the title of which vests in the State of Louisiana, together with all islands arising therein and other lands formed by accretion or by reliction, where allowed by law, excepting tax adjudicated lands, and not presently under mineral lease on April 14, 2010, situated in Cameron Parish, Louisiana, and more particularly described as follows: Beginning at a point having Coordinates of X = 1,576,211.00 and Y = 460,531.00; thence East 9,412.00 feet to a point having Coordinates of X = 1,585,623.00 and Y = 460,531.00; thence South 8,647.00 feet to the Northeast corner of State Lease No. 19354 having Coordinates of X = 1,585,623.00 and Y = 451,884.00; thence along the boundary of said State Lease No. 19354 the following courses: West 3,666.00 feet; North 1,596.00 feet; West 4,126.00 feet; North 1,000.00 feet and West 1,620.00 feet to its Northwest corner having Coordinates of X = 1,576,211.00 and Y = 454,480.00; thence North 6,051.00 feet to the point of beginning, **LESS AND EXCEPT** all of State Lease No. 18506, as amended, that lies within the above described tract, more particularly described as follows: Commencing at the point of beginning of the above described tract having Coordinates of X = 1,576,211.00 and Y = 460,531.00; thence South 21 degrees 46 minutes 09 seconds East 4,368.12 feet to the Northwest corner of State Lease No. 18506, as amended, having Coordinates of X = 1,577,831.00 and Y = 456,474.39; thence along the boundary of said State Lease No. 18506 the following courses: Northeasterly along an arc to the left having a radius of 4,108.03 feet and a center at X = 1,576,710.94 and Y = 460,426.77 to a point having Coordinates of X = 1,578,142.79 and Y = 456,576.36; Northeasterly along an arc to the right having a radius of 1,676.59 feet and a center at X = 1,578,896.78 and Y = 455,078.87 to a point having Coordinates of X = 1,578,707.57 and Y = 456,744.75; Southeasterly along an arc to the right having a radius of 1,521.60 feet and a center at X = 1,578,923.95 and Y = 455,238.62 to a point having Coordinates of X = 1,579,767.25 and Y = 456,505.15; Southeasterly along an arc to the right having a radius of 1,480.88 feet and a center at X = 1,578,926.07 and Y = 455,286.38 to a point having Coordinates of X = 1,580,107.13 and Y = 456,179.73; Southeasterly along an arc to the right having a radius of 651.63 feet and a center at X = 1,579,559.59 and Y = 455,826.42 to a point having Coordinates of X = 1,580,210.67 and Y = 455,799.58; Southwesterly along an arc to the left having a radius of 4,023.62 feet and a center at X = 1,581,918.33 and Y = 452,156.31 to a point having Coordinates of X = 1,579,197.79 and Y = 455,120.80; Southwesterly along an arc to the right having a radius of 878.71 feet and a center at X = 1,578,580.21 and Y = 455,745.88 to a point having Coordinates of X = 1,578,754.36 and Y = 454,884.60; Southwesterly along an arc to the right having a radius of 3,935.75 feet and a center at X = 1,578,318.22 and Y = 458,796.12 to a point having Coordinates of X = 1,578,044.31 and Y = 454,869.90; Northwesterly along an arc to the right having a radius of 10,093.84 feet and a center at X = 1,579,143.42 and Y = 464,903.72 to a point having Coordinates of X = 1,577,831.00 and Y = 454,895.57 and North 1,578.82 feet back to its Northwest corner; The above

described nominated tract containing approximately **931 acres**, all as more particularly outlined on a plat on file in the Office of Mineral Resources, Department of Natural Resources. All bearings, distances and coordinates are based on Louisiana Coordinate System of 1927, (North or South Zone), where applicable.

NOTE: The above description of the Tract nominated for lease has been provided and corrected, where required, exclusively by the nomination party. Any mineral lease selected from this Tract and awarded by the Louisiana State Mineral Board shall be without warranty of any kind, either express, implied, or statutory, including, but not limited to, the implied warranties of merchantability and fitness for a particular purpose. Should the mineral lease awarded by the Louisiana State Mineral Board be subsequently modified, cancelled or abrogated due to the existence of conflicting leases, operating agreements, private claims or other future obligations or conditions which may affect all or any portion of the leased Tract, it shall not relieve the Lessee of the obligation to pay any bonus due thereon to the Louisiana State Mineral Board, nor shall the Louisiana State Mineral Board be obligated to refund any consideration paid by the Lessor prior to such modification, cancellation, or abrogation, including, but not limited to, bonuses, rentals and royalties.

NOTE: The Office of Mineral Resources will require a minimum bonus of \$300 per acre and a minimum royalty of 23%.

NOTE: The State of Louisiana does hereby reserve, and this lease shall be subject to, the imprescriptible right of surface use in the nature of a servitude in favor of the Department of Natural Resources, including its Offices and Commissions, for the sole purpose of implementing, constructing, servicing and maintaining approved coastal zone management and/or restoration projects. Utilization of any and all rights derived under this lease by the mineral lessee, its agents, successors or assigns, shall not interfere with nor hinder the reasonable surface use by the Department of Natural Resources, its Offices or Commissions, as herein above reserved.

Applicant: OMNI ENERGY, INC.

Bidder	Cash Payment	Price/Acre	Rental	Oil	Gas	Other

Legend

100-40033

Active\_Leases

DOQQ2004

CAMERON PARISH

SL 18506

SL 19354

P.O.B.

MALLARD BAY

0 2,000 Feet



**TRACT 41366 - Cameron Parish, Louisiana**

All of the lands now or formerly constituting the beds and bottoms of all water bodies of every nature and description the title of which vests in the State of Louisiana, together with all islands arising therein and other lands formed by accretion or by reliction, where allowed by law, excepting tax adjudicated lands, and not presently under mineral lease on April 14, 2010, situated in Cameron Parish, Louisiana, and more particularly described as follows: Beginning at a point being the Northwest corner of State Lease No. 19067 having Coordinates of X = 1,203,588.00 and Y = 446,925.00; thence along the boundary of said State Lease No. 19067 the following courses: South 2,764.00 feet to a point having Coordinates of X = 1,203,588.00 and Y = 444,161.00 and South 76 degrees 05 minutes 08 seconds West 4,932.74 feet to a point on the boundary of State Lease No. 19901 having Coordinates of X = 1,198,800.00 and Y = 442,974.81; thence along the boundary of said State Lease No. 19901 the following courses: North 48 degrees 50 minutes 15 seconds West 1,952.59 feet to a point having Coordinates of X = 1,197,330.00 and Y = 444,260.00 and West 922.49 feet to a point on the Texas-Louisiana boundary having Coordinates of X = 1,196,407.51 and Y = 444,260.00; thence along the said Texas-Louisiana boundary the following courses: North 46 degrees 43 minutes 34 seconds East 58.35 feet to a point having Coordinates of X = 1,196,450.00 and Y = 444,300.00; North 56 degrees 32 minutes 33 seconds East 6,148.90 feet to a point having Coordinates of X = 1,201,580.00 and Y = 447,690.00 and North 65 degrees 25 minutes 23 seconds East 2,208.04 feet to a point having Coordinates of X = 1,203,588.00 and Y = 448,608.35; thence South 1,683.35 feet to the Point of Beginning, containing **481.39 acres, LESS AND EXCEPT** that portion thereof, if any, located West of the boundary line between the States of Texas and Louisiana as determined by the report of the Special Master and adjudicated by the Supreme Court of the United States in litigation styled **Texas v. Louisiana, et al No. 36 Original**, or as otherwise approved by said court, all as more particularly outlined on a plat on file in the Office of Mineral Resources, Department of Natural Resources. All bearings, distances and coordinates are based on Louisiana Coordinate System of 1927, (North or South Zone), where applicable.

NOTE: The above description of the Tract nominated for lease has been provided and corrected, where required, exclusively by the nomination party. Any mineral lease selected from this Tract and awarded by the Louisiana State Mineral Board shall be without warranty of any kind, either express, implied, or statutory, including, but not limited to, the implied warranties of merchantability and fitness for a particular purpose. Should the mineral lease awarded by the Louisiana State Mineral Board be subsequently modified, cancelled or abrogated due to the existence of conflicting leases, operating agreements, private claims or other future obligations or conditions which may affect all or any portion of the leased Tract, it shall not relieve the Lessee of the obligation to pay any bonus due thereon to the Louisiana State Mineral Board, nor shall the Louisiana State Mineral Board be obligated to refund any consideration

paid by the Lessor prior to such modification, cancellation, or abrogation, including, but not limited to, bonuses, rentals and royalties.

NOTE: The State of Louisiana does hereby reserve, and this lease shall be subject to, the imprescriptible right of surface use in the nature of a servitude in favor of the Department of Natural Resources, including its Offices and Commissions, for the sole purpose of implementing, constructing, servicing and maintaining approved coastal zone management and/or restoration projects. Utilization of any and all rights derived under this lease by the mineral lessee, its agents, successors or assigns, shall not interfere with nor hinder the reasonable surface use by the Department of Natural Resources, its Offices or Commissions, as herein above reserved.

NOTE: The Department of Wildlife and Fisheries has designated certain areas in the coastal waters of the State of Louisiana as Oyster Seed Bed Areas. The exact location of those Seed Bed Areas must be obtained from the Department of Wildlife and Fisheries and any work done under a mineral lease from the State of Louisiana may necessarily be conducted in conformity with the rules and regulations promulgated by the said Department of Wildlife and Fisheries for Oyster Seed Bed Areas.

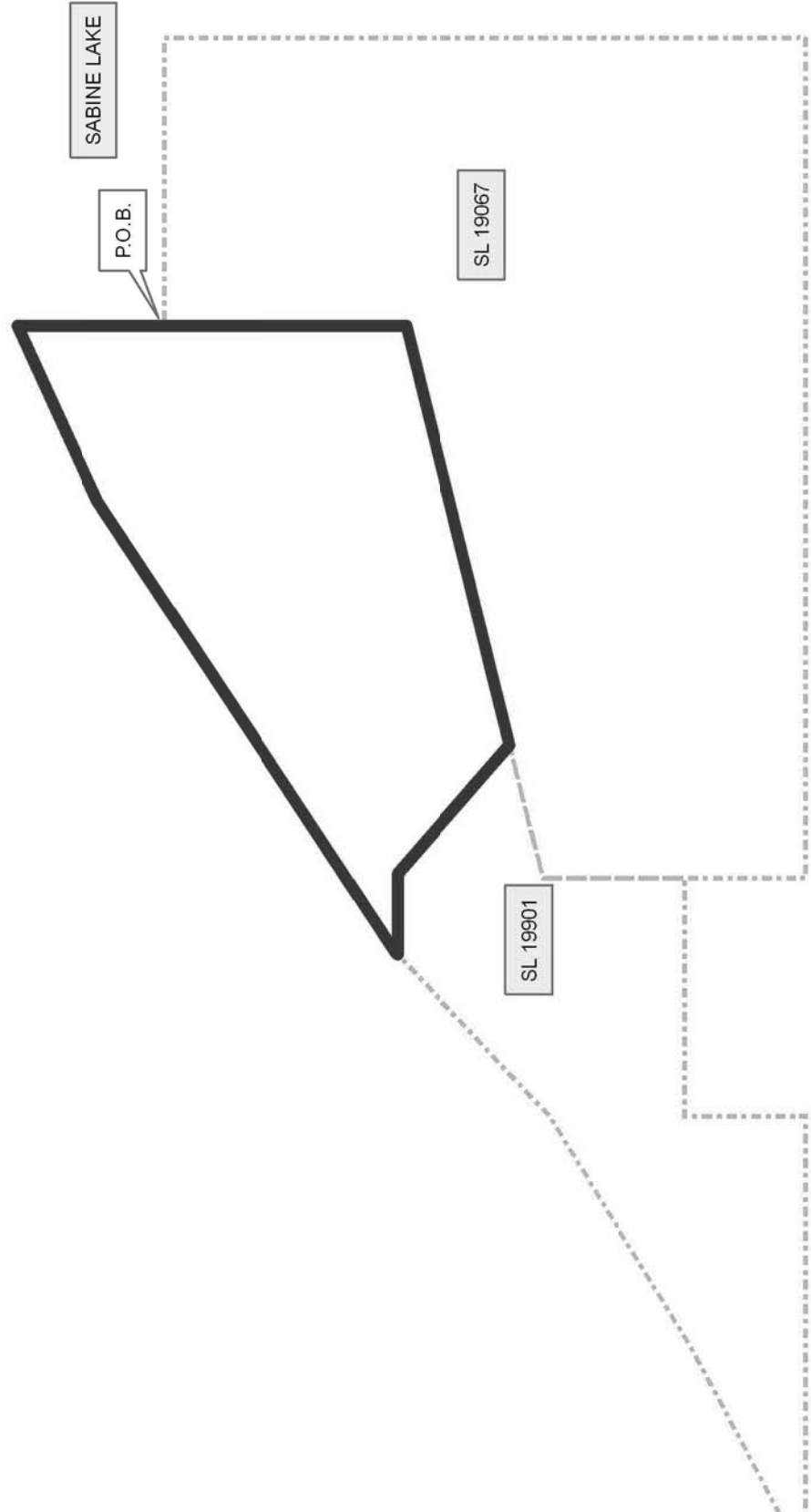
Applicant: AMEX RESOURCES, INC.

Bidder	Cash Payment	Price/Acre	Rental	Oil	Gas	Other



**Legend**  
100-40034  
Active\_Leases

CAMERON PARISH



**TRACT 41367 - Cameron Parish, Louisiana**

All of the lands now or formerly constituting the beds and bottoms of all water bodies of every nature and description the title of which vests in the State of Louisiana, together with all islands arising therein and other lands formed by accretion or by reliction, where allowed by law, excepting tax adjudicated lands, and not presently under mineral lease on April 14, 2010, situated in Cameron Parish, Louisiana, and more particularly described as follows: Beginning at a point having Coordinates of X = 1,219,575.00 and Y = 447,645.00; thence South 11,000.00 feet to a point having Coordinates of X = 1,219,575.00 and Y = 436,645.00; thence West 6,000.00 feet to a point having Coordinates of X = 1,213,575.00 and Y = 436,645.00; thence North 6,295.00 feet to the Southeast corner of State Lease No. 19068 having Coordinates of X = 1,213,575.00 and Y = 442,940.00; thence North along the East boundary of said State Lease No. 19068 4,705.00 feet to the Northeast corner of said State Lease No. 19068 having Coordinates of X = 1,213,575.00 and Y = 447,645.00; thence East 6,000.00 feet to the Point of Beginning, containing **1,515.15 acres**, all as more particularly outlined on a plat on file in the Office of Mineral Resources, Department of Natural Resources. All bearings, distances and coordinates are based on Louisiana Coordinate System of 1927, (North or South Zone), where applicable.

NOTE: The above description of the Tract nominated for lease has been provided and corrected, where required, exclusively by the nomination party. Any mineral lease selected from this Tract and awarded by the Louisiana State Mineral Board shall be without warranty of any kind, either express, implied, or statutory, including, but not limited to, the implied warranties of merchantability and fitness for a particular purpose. Should the mineral lease awarded by the Louisiana State Mineral Board be subsequently modified, cancelled or abrogated due to the existence of conflicting leases, operating agreements, private claims or other future obligations or conditions which may affect all or any portion of the leased Tract, it shall not relieve the Lessee of the obligation to pay any bonus due thereon to the Louisiana State Mineral Board, nor shall the Louisiana State Mineral Board be obligated to refund any consideration paid by the Lessor prior to such modification, cancellation, or abrogation, including, but not limited to, bonuses, rentals and royalties.

NOTE: The State of Louisiana does hereby reserve, and this lease shall be subject to, the imprescriptible right of surface use in the nature of a servitude in favor of the Department of Natural Resources, including its Offices and Commissions, for the sole purpose of implementing, constructing, servicing and maintaining approved coastal zone management and/or restoration projects. Utilization of any and all rights derived under this lease by the mineral lessee, its agents, successors or assigns, shall not interfere with nor hinder the reasonable surface use by the Department of Natural Resources, its Offices or Commissions, as herein above reserved.

NOTE: The Department of Wildlife and Fisheries has designated certain areas in the coastal waters of the State of Louisiana as Oyster Seed Bed Areas. The exact location of those Seed Bed Areas must be obtained from the Department of Wildlife and Fisheries and any work done under a mineral lease from the State of Louisiana may necessarily be conducted in conformity with the rules and regulations promulgated by the said Department of Wildlife and Fisheries for Oyster Seed Bed Areas.

Applicant: AMEX RESOURCES, INC.

Bidder	Cash Payment	Price/Acre	Rental	Oil	Gas	Other

Legend

10040040

Active\_Leases

IMAGERY.DOOQ\_2008\_1M\_CIR

0 3,000 Feet



CAMERON PARISH

SABINE LAKE

P.O.B.



T14S - R15W

SL 19068

**TRACT 41368 - Jefferson and St. Charles Parishes, Louisiana**

All of the lands now or formerly constituting the beds and bottoms of all water bodies of every nature and description the title of which vests in the State of Louisiana, together with all islands arising therein and other lands formed by accretion or by reliction, where allowed by law, excepting tax adjudicated lands, and not presently under mineral lease on April 14, 2010, situated in Jefferson and St. Charles Parishes, Louisiana, and more particularly described as follows: Beginning at a point having Coordinates of X = 2,360,200.00 and Y = 426,600.00; thence East 8,499.00 feet to a point having Coordinates of X = 2,368,699.00 and Y = 426,600.00; thence South 8,900.00 feet to a point having Coordinates of X = 2,368,699.00 and Y = 417,700.00; thence West 8,499.00 feet to a point having Coordinates of X = 2,360,200.00 and Y = 417,700.00; thence North 8,900.00 feet to the point of beginning, **LESS AND EXCEPT** all land to the present day shoreline of Timken Wildlife Management Area that lies within the above described tract, containing approximately **881 acres**, all as more particularly outlined on a plat on file in the Office of Mineral Resources, Department of Natural Resources. All bearings, distances and coordinates are based on Louisiana Coordinate System of 1927, (North or South Zone), where applicable.

NOTE: The above description of the Tract nominated for lease has been provided and corrected, where required, exclusively by the nomination party. Any mineral lease selected from this Tract and awarded by the Louisiana State Mineral Board shall be without warranty of any kind, either express, implied, or statutory, including, but not limited to, the implied warranties of merchantability and fitness for a particular purpose. Should the mineral lease awarded by the Louisiana State Mineral Board be subsequently modified, cancelled or abrogated due to the existence of conflicting leases, operating agreements, private claims or other future obligations or conditions which may affect all or any portion of the leased Tract, it shall not relieve the Lessee of the obligation to pay any bonus due thereon to the Louisiana State Mineral Board, nor shall the Louisiana State Mineral Board be obligated to refund any consideration paid by the Lessor prior to such modification, cancellation, or abrogation, including, but not limited to, bonuses, rentals and royalties.

NOTE: The State of Louisiana does hereby reserve, and this lease shall be subject to, the imprescriptible right of surface use in the nature of a servitude in favor of the Department of Natural Resources, including its Offices and Commissions, for the sole purpose of implementing, constructing, servicing and maintaining approved coastal zone management and/or restoration projects. Utilization of any and all rights derived under this lease by the mineral lessee, its agents, successors or assigns, shall not interfere with nor hinder the reasonable surface use by the Department of Natural Resources, its Offices or Commissions, as herein above reserved.

Applicant: HATHAWAY EXPLORATION, INC.

Bidder	Cash Payment	Price/Acre	Rental	Oil	Gas	Other

Legend

10040043

Wildlife

Countries

IMAGERY.DOQQ\_2008\_1M\_CIR

0 3,000 Feet



JEFFERSON PARISH

T14S - R23E

BAYOU BARDEUX

LAKE SALVADOR

P.O.B.

LAKE CATAOUATCHE

ST CHARLES PARISH

TIMKEN WMA

T15S - R22E

**TRACT 41369 - Cameron Parish, Louisiana**

All of the lands now or formerly constituting the beds and bottoms of all water bodies of every nature and description the title of which vests in the State of Louisiana, together with all islands arising therein and other lands formed by accretion or by reliction, where allowed by law, excepting tax adjudicated lands, and not presently under mineral lease on April 14, 2010, situated in Cameron Parish, Louisiana, and more particularly described as follows: Beginning at a point having Coordinates of X = 1,213,575.00 and Y = 430,940.00; thence West 6,695.00 feet to a point having Coordinates of X = 1,206,880.00 and Y = 430,940.00; thence North 8,646.00 feet to the Southeast corner of State Lease No. 19067 having Coordinates of X = 1,206,880.00 and Y = 439,586.00; thence North along the East boundary of said State Lease No. 19067 3,354.00 feet to the Southwest corner of State Lease No. 19068 having Coordinates of X = 1,206,880.00 and Y = 442,940.00; thence East 6,695.00 feet to the Southeast corner of said State Lease No. 19068 having Coordinates of X = 1,213,575.00 and Y = 442,940.00; thence South 12,000.00 feet to the Point of Beginning, containing **1,844.35 acres**, all as more particularly outlined on a plat on file in the Office of Mineral Resources, Department of Natural Resources. All bearings, distances and coordinates are based on Louisiana Coordinate System of 1927, (North or South Zone), where applicable.

NOTE: The above description of the Tract nominated for lease has been provided and corrected, where required, exclusively by the nomination party. Any mineral lease selected from this Tract and awarded by the Louisiana State Mineral Board shall be without warranty of any kind, either express, implied, or statutory, including, but not limited to, the implied warranties of merchantability and fitness for a particular purpose. Should the mineral lease awarded by the Louisiana State Mineral Board be subsequently modified, cancelled or abrogated due to the existence of conflicting leases, operating agreements, private claims or other future obligations or conditions which may affect all or any portion of the leased Tract, it shall not relieve the Lessee of the obligation to pay any bonus due thereon to the Louisiana State Mineral Board, nor shall the Louisiana State Mineral Board be obligated to refund any consideration paid by the Lessor prior to such modification, cancellation, or abrogation, including, but not limited to, bonuses, rentals and royalties.

NOTE: The State of Louisiana does hereby reserve, and this lease shall be subject to, the imprescriptible right of surface use in the nature of a servitude in favor of the Department of Natural Resources, including its Offices and Commissions, for the sole purpose of implementing, constructing, servicing and maintaining approved coastal zone management and/or restoration projects. Utilization of any and all rights derived under this lease by the mineral lessee, its agents, successors or assigns, shall not interfere with nor hinder the reasonable surface use by the Department of Natural Resources, its Offices or Commissions, as herein above reserved.



NOTE: The Department of Wildlife and Fisheries has designated certain areas in the coastal waters of the State of Louisiana as Oyster Seed Bed Areas. The exact location of those Seed Bed Areas must be obtained from the Department of Wildlife and Fisheries and any work done under a mineral lease from the State of Louisiana may necessarily be conducted in conformity with the rules and regulations promulgated by the said Department of Wildlife and Fisheries for Oyster Seed Bed Areas.

Applicant: AMEX RESOURCES, INC.

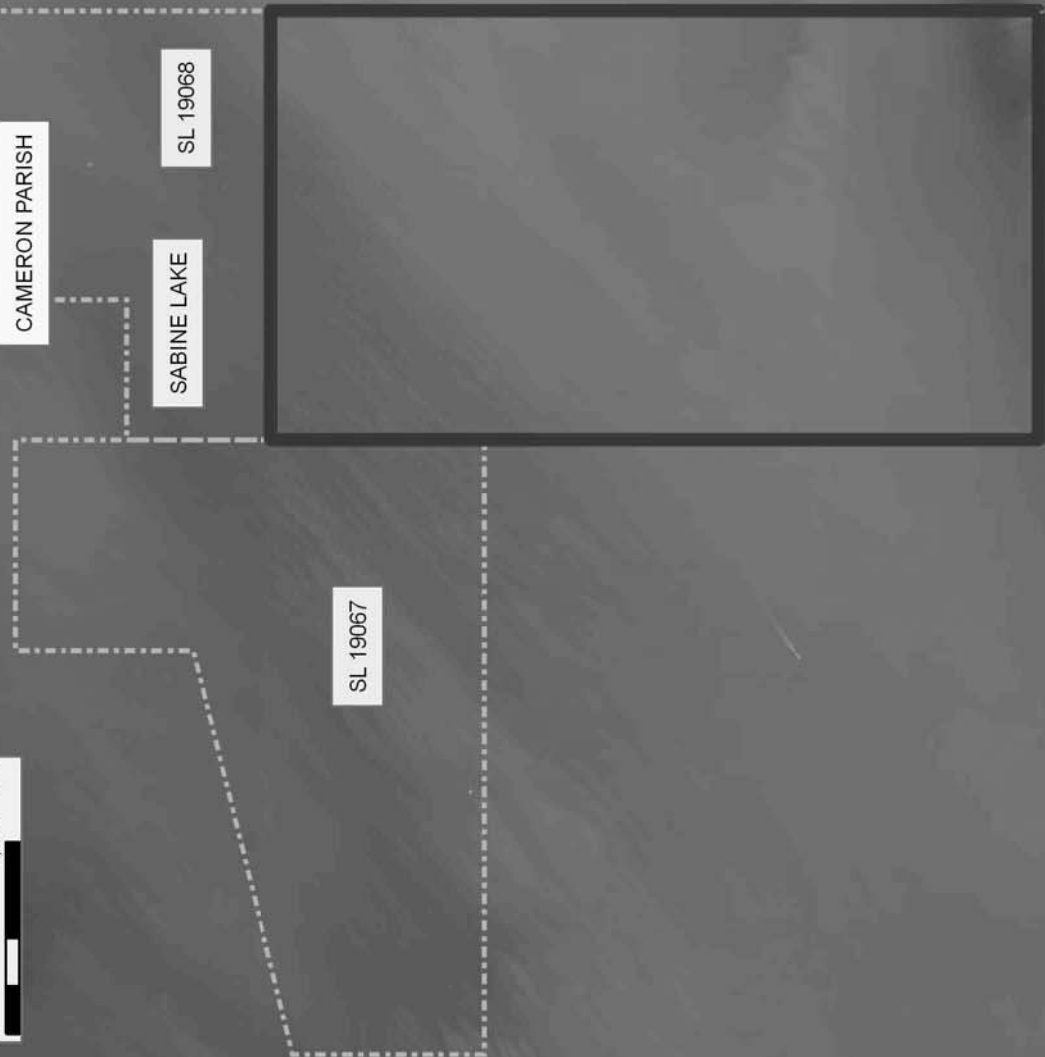
Bidder	Cash Payment	Price/Acre	Rental	Oil	Gas	Other

Legend

10040039

Active\_Leases

IMAGERY.DOQQ\_2008\_1M\_CIR



P.O.B.

T14S - R15W

CAMERON PARISH

SABINE LAKE

SL 19068

SL 19067

**TRACT 41370 - St. Charles Parish, Louisiana**

All of the lands now or formerly constituting the beds and bottoms of all water bodies of every nature and description the title of which vests in the State of Louisiana, together with all islands arising therein and other lands formed by accretion or by reliction, where allowed by law, excepting tax adjudicated lands, and not presently under mineral lease on April 14, 2010, situated in St. Charles Parish, Louisiana, and more particularly described as follows: Beginning at a point having Coordinates of X = 2,360,200.00 and Y = 426,600.00; thence South 8,900.00 feet to a point having Coordinates of X = 2,360,200.00 and Y = 417,700.00; thence West 7,079.85 feet to a point having Coordinates of X = 2,353,120.15 and Y = 417,700.00; thence North 8,900.00 feet to a point having Coordinates of X = 2,353,120.15 and Y = 426,600.00; thence East 7,079.85 feet to the point of beginning, **LESS AND EXCEPT** all land to the present day shoreline of Timken Wildlife Management Area that lies within the above described tract, containing approximately **845 acres**, all as more particularly outlined on a plat on file in the Office of Mineral Resources, Department of Natural Resources. All bearings, distances and coordinates are based on Louisiana Coordinate System of 1927, (North or South Zone), where applicable.

NOTE: The above description of the Tract nominated for lease has been provided and corrected, where required, exclusively by the nomination party. Any mineral lease selected from this Tract and awarded by the Louisiana State Mineral Board shall be without warranty of any kind, either express, implied, or statutory, including, but not limited to, the implied warranties of merchantability and fitness for a particular purpose. Should the mineral lease awarded by the Louisiana State Mineral Board be subsequently modified, cancelled or abrogated due to the existence of conflicting leases, operating agreements, private claims or other future obligations or conditions which may affect all or any portion of the leased Tract, it shall not relieve the Lessee of the obligation to pay any bonus due thereon to the Louisiana State Mineral Board, nor shall the Louisiana State Mineral Board be obligated to refund any consideration paid by the Lessor prior to such modification, cancellation, or abrogation, including, but not limited to, bonuses, rentals and royalties.

NOTE: The State of Louisiana does hereby reserve, and this lease shall be subject to, the imprescriptible right of surface use in the nature of a servitude in favor of the Department of Natural Resources, including its Offices and Commissions, for the sole purpose of implementing, constructing, servicing and maintaining approved coastal zone management and/or restoration projects. Utilization of any and all rights derived under this lease by the mineral lessee, its agents, successors or assigns, shall not interfere with nor hinder the reasonable surface use by the Department of Natural Resources, its Offices or Commissions, as herein above reserved.

Applicant: HATHAWAY EXPLORATION, INC.

Bidder	Cash Payment	Price/Acre	Rental	Oil	Gas	Other



**TRACT 41371 - Cameron Parish, Louisiana**

All of the lands now or formerly constituting the beds and bottoms of all water bodies of every nature and description the title of which vests in the State of Louisiana, together with all islands arising therein and other lands formed by accretion or by reliction, where allowed by law, excepting tax adjudicated lands, and not presently under mineral lease on April 14, 2010, situated in Cameron Parish, Louisiana, and more particularly described as follows: Beginning at a point having Coordinates of X = 1,200,960.00 and Y = 426,775.00; thence West 8,605.00 feet to a point having Coordinates of X = 1,192,355.00 and Y = 426,775.00; thence North 9,575.00 feet to the Southeast corner of State Lease No. 19902 having Coordinates of X = 1,192,355.00 and Y = 436,350.00; thence North 200.00 feet to the Southwest corner of State Lease No. 19903 having Coordinates of X = 1,192,355.00 and Y = 436,550.00; thence North 57 degrees 13 minutes 08 seconds East 2,622.68 feet to the Southeast corner of said State Lease No. 19903 to a point having Coordinates of X = 1,194,560.00 and Y = 437,970.00; thence along the boundary of State Lease No. 19095 the following courses: West 3,400.00 feet to a point having Coordinates of X = 1,197,960.00 and Y = 437,970.00 and North 1,616.00 feet to a point on the Southern boundary of State Lease No. 19067 having Coordinates of X = 1,200,960.00 and Y = 439,586.00; thence South 12,811.00 feet to the Point of Beginning, containing **2,286.86 acres**, all as more particularly outlined on a plat on file in the Office of Mineral Resources, Department of Natural Resources. All bearings, distances and coordinates are based on Louisiana Coordinate System of 1927, (North or South Zone), where applicable.

NOTE: The above description of the Tract nominated for lease has been provided and corrected, where required, exclusively by the nomination party. Any mineral lease selected from this Tract and awarded by the Louisiana State Mineral Board shall be without warranty of any kind, either express, implied, or statutory, including, but not limited to, the implied warranties of merchantability and fitness for a particular purpose. Should the mineral lease awarded by the Louisiana State Mineral Board be subsequently modified, cancelled or abrogated due to the existence of conflicting leases, operating agreements, private claims or other future obligations or conditions which may affect all or any portion of the leased Tract, it shall not relieve the Lessee of the obligation to pay any bonus due thereon to the Louisiana State Mineral Board, nor shall the Louisiana State Mineral Board be obligated to refund any consideration paid by the Lessor prior to such modification, cancellation, or abrogation, including, but not limited to, bonuses, rentals and royalties.

NOTE: The State of Louisiana does hereby reserve, and this lease shall be subject to, the imprescriptible right of surface use in the nature of a servitude in favor of the Department of Natural Resources, including its Offices and Commissions, for the sole purpose of implementing, constructing, servicing and maintaining approved coastal zone management and/or restoration projects. Utilization of any and all rights derived

under this lease by the mineral lessee, its agents, successors or assigns, shall not interfere with nor hinder the reasonable surface use by the Department of Natural Resources, its Offices or Commissions, as herein above reserved.

NOTE: The Department of Wildlife and Fisheries has designated certain areas in the coastal waters of the State of Louisiana as Oyster Seed Bed Areas. The exact location of those Seed Bed Areas must be obtained from the Department of Wildlife and Fisheries and any work done under a mineral lease from the State of Louisiana may necessarily be conducted in conformity with the rules and regulations promulgated by the said Department of Wildlife and Fisheries for Oyster Seed Bed Areas.

Applicant: AMEX RESOURCES, INC.

Bidder	Cash Payment	Price/Acre	Rental	Oil	Gas	Other

Legend

1004/0038

Active Leases

IMAGERY.D00Q\_2008\_1M\_CIR



0 3,000 Feet

CAMERON PARISH

SL 19067

SABINE LAKE

SL 19095

P.O.B.

T14S - R15W

SL 19903

SL 19902



**TRACT 41372 - Cameron Parish, Louisiana**

All of the lands now or formerly constituting the beds and bottoms of all water bodies of every nature and description the title of which vests in the State of Louisiana, together with all islands arising therein and other lands formed by accretion or by reliction, where allowed by law, excepting tax adjudicated lands, and not presently under mineral lease on April 14, 2010, situated in Cameron Parish, Louisiana, and more particularly described as follows: Beginning at a point having Coordinates of X = 1,206,880.00 and Y = 426,775.00; thence West 5,920.00 feet to a point having Coordinates of X = 1,200,960.00 and Y = 426,775.00; thence North 12,811.00 feet to a point on the Southern boundary of State Lease No. 19067 having Coordinates of X = 1,200,960.00 and Y = 439,586.00; thence East 5,920.00 feet to the Southeast corner of said State Lease No. 19067 to a point having Coordinates of X = 1,206,880.00 and Y = 439,586.00; thence South 12,811.00 feet to the Point of Beginning, containing **1,570 acres**, all as more particularly outlined on a plat on file in the Office of Mineral Resources, Department of Natural Resources. All bearings, distances and coordinates are based on Louisiana Coordinate System of 1927, (North or South Zone), where applicable.

NOTE: The above description of the Tract nominated for lease has been provided and corrected, where required, exclusively by the nomination party. Any mineral lease selected from this Tract and awarded by the Louisiana State Mineral Board shall be without warranty of any kind, either express, implied, or statutory, including, but not limited to, the implied warranties of merchantability and fitness for a particular purpose. Should the mineral lease awarded by the Louisiana State Mineral Board be subsequently modified, cancelled or abrogated due to the existence of conflicting leases, operating agreements, private claims or other future obligations or conditions which may affect all or any portion of the leased Tract, it shall not relieve the Lessee of the obligation to pay any bonus due thereon to the Louisiana State Mineral Board, nor shall the Louisiana State Mineral Board be obligated to refund any consideration paid by the Lessor prior to such modification, cancellation, or abrogation, including, but not limited to, bonuses, rentals and royalties.

NOTE: The State of Louisiana does hereby reserve, and this lease shall be subject to, the imprescriptible right of surface use in the nature of a servitude in favor of the Department of Natural Resources, including its Offices and Commissions, for the sole purpose of implementing, constructing, servicing and maintaining approved coastal zone management and/or restoration projects. Utilization of any and all rights derived under this lease by the mineral lessee, its agents, successors or assigns, shall not interfere with nor hinder the reasonable surface use by the Department of Natural Resources, its Offices or Commissions, as herein above reserved.

NOTE: The Department of Wildlife and Fisheries has designated certain areas in the coastal waters of the State of Louisiana as Oyster Seed Bed

Areas. The exact location of those Seed Bed Areas must be obtained from the Department of Wildlife and Fisheries and any work done under a mineral lease from the State of Louisiana may necessarily be conducted in conformity with the rules and regulations promulgated by the said Department of Wildlife and Fisheries for Oyster Seed Bed Areas.

Applicant: AMEX RESOURCES, INC.

Bidder	Cash Payment	Price/Acre	Rental	Oil	Gas	Other

Legend

10040041

Active\_Leases

IMAGERY.DOQQ\_2008\_1M\_CIR

0 3,000 Feet



SABINE LAKE

CAMERON PARISH

SL 19067

P.O.B.

T14S - R15W

**TRACT 41373 - Cameron Parish, Louisiana**

All of the lands now or formerly constituting the beds and bottoms of all water bodies of every nature and description the title of which vests in the State of Louisiana, together with all islands arising therein and other lands formed by accretion or by reliction, where allowed by law, excepting tax adjudicated lands, and not presently under mineral lease on April 14, 2010, situated in Cameron Parish, Louisiana, and more particularly described as follows: Beginning at a point being the Southeast corner of State Lease No. 19902 having Coordinates of X = 1,192,355.00 and Y = 436,350.00; thence South 9,575.00 feet to a point having Coordinates of X = 1,192,355.00 and Y = 426,775.00; thence West 14,313.29 feet to a point on the Texas-Louisiana boundary having Coordinates of X = 1,178,041.71 and Y = 426,775.00; thence along the said Texas-Louisiana boundary the following courses: North 21 degrees 23 minutes 27 seconds East 2,942.71 feet to a point having Coordinates of X = 1,179,115.00 and Y = 429,515.00; North 37 degrees 11 minutes 18 seconds East 2,159.03 feet to a point having Coordinates of X = 1,180,420.00 and Y = 431,235.00; North 44 degrees 11 minutes 15 seconds East 997.12 feet to a point having Coordinates of X = 1,181,115.00 and Y = 431,950.00; North 58 degrees 03 minutes 42 seconds East 907.36 feet to a point having Coordinates of X = 1,181,885.00 and Y = 432,430.00; North 43 degrees 06 minutes 18 seconds East 3,848.77 feet to a point having Coordinates of X = 1,184,515.00 and Y = 435,240.00 and North 48 degrees 43 minutes 09 seconds East 1,599.09 feet to the Southwest corner of said State Lease No. 19902 having Coordinates of X = 1,185,716.69 and Y = 436,295.00; thence along the boundary of said State Lease No. 19902 the following courses: South 73 degrees 49 minutes 14 seconds East 3,642.58 feet to a point having Coordinates of X = 1,189,215.00 and Y = 435,280.00 and North 71 degrees 10 minutes 58 seconds East 3,317.30 feet to the Point of Beginning, containing **2,363.96 acres, LESS AND EXCEPT** that portion thereof, if any, located West of the boundary line between the States of Texas and Louisiana as determined by the report of the Special Master and adjudicated by the Supreme Court of the United States in litigation styled **Texas v. Louisiana, et al No. 36 Original**, or as otherwise approved by said court, all as more particularly outlined on a plat on file in the Office of Mineral Resources, Department of Natural Resources. All bearings, distances and coordinates are based on Louisiana Coordinate System of 1927, (North or South Zone), where applicable.

NOTE: The above description of the Tract nominated for lease has been provided and corrected, where required, exclusively by the nomination party. Any mineral lease selected from this Tract and awarded by the Louisiana State Mineral Board shall be without warranty of any kind, either express, implied, or statutory, including, but not limited to, the implied warranties of merchantability and fitness for a particular purpose. Should the mineral lease awarded by the Louisiana State Mineral Board be subsequently modified, cancelled or abrogated due to the existence of conflicting leases, operating agreements, private claims or other future obligations or conditions which may affect all or any portion

of the leased Tract, it shall not relieve the Lessee of the obligation to pay any bonus due thereon to the Louisiana State Mineral Board, nor shall the Louisiana State Mineral Board be obligated to refund any consideration paid by the Lessor prior to such modification, cancellation, or abrogation, including, but not limited to, bonuses, rentals and royalties.

NOTE: The State of Louisiana does hereby reserve, and this lease shall be subject to, the imprescriptible right of surface use in the nature of a servitude in favor of the Department of Natural Resources, including its Offices and Commissions, for the sole purpose of implementing, constructing, servicing and maintaining approved coastal zone management and/or restoration projects. Utilization of any and all rights derived under this lease by the mineral lessee, its agents, successors or assigns, shall not interfere with nor hinder the reasonable surface use by the Department of Natural Resources, its Offices or Commissions, as herein above reserved.

NOTE: The Department of Wildlife and Fisheries has designated certain areas in the coastal waters of the State of Louisiana as Oyster Seed Bed Areas. The exact location of those Seed Bed Areas must be obtained from the Department of Wildlife and Fisheries and any work done under a mineral lease from the State of Louisiana may necessarily be conducted in conformity with the rules and regulations promulgated by the said Department of Wildlife and Fisheries for Oyster Seed Bed Areas.

Applicant: AMEX RESOURCES, INC.

Bidder	Cash Payment	Price/Acre	Rental	Oil	Gas	Other

Legend

100-40037

Active\_Leases

DOQQ2004

CAMERON PARISH

SABINE LAKE

T14S - R15W

SL 19903

P.O.B.

SL 19902

0 4,000 Feet