

# INCIDENT ACTION PLAN

Be brief and concise with your entries

<b>Location</b> <b>Bayou Corne</b> <b>Sink Hole</b>	<b>Control Level</b> <b>Company Supervisory</b>	<b>Operational Period</b> <b>From 9/11/12</b> <b>To 9/12/12</b>
---	--	--

<b>1.0 SITUATION</b> Disease, community, environment  PROMPTS: Weather, disease trends, Resources, Hazards & safety  REFERENCE: Maps, weather reports, Sitreps, appreciation, warnings, alerts	<b>CURRENT</b> Sunny  <b>PREDICT</b> Sunny
<b>2.0 OBJECTIVES (or MISSION)</b>  PROMPTS: Time & space  REFERENCE: Appreciation – control options, courses open to disease	<b>CURRENT</b> <b>Objective 1 - Gas Monitoring:</b>  6 Gas Monitors have been set up in the field and are obtaining data on a continuous basis. (See Attached Map for Locations)  The monitors are running on batteries which must be changed out every morning. Three monitors are located in the swamp and are required to be reached via airboats launched from TBC facilities.  The continuous monitoring data is collected at an office trailer located at Texas Brine Grand Bayou Facility. Monitoring the information on a 24 hours basis. Monitoring is being recorded for LEL, VOC, H2S and O2.  <b>Objective 2 - Elevation survey</b> taking place once a week.  <b>Objective 3- Sink hole observation map.</b> See attached  <b>Objective 4 – Surface water salinity monitoring.</b> See attached IAP  <b>ALTERNATE</b>
<b>3.0 EXECUTION</b> add safety information as appropriate	
<b>GENERAL OUTLINE</b>  PROMPTS: Strategies & tactics (current/proposed/alternate)  REFERENCE: Appreciation, Control Options	<b>Safety Information: See Attached Safe Work Rules</b> <b>Reference IAP dated 8/9/12</b>  <b>Additional to our Safe Work Rules for this project we are adding the awareness of insects, reptiles and animals.</b> <b>Inspect location for flammability</b> <b>Daily Safety Meetings</b>

	<b>PPE Required on site: Respirator w/ VOC Cartridge, Gloves for sampling, eye protection, life preservers, hearing protection.</b>
<b>GROUPINGS</b>	<b>NA</b>
<b>TASKS</b> Including PR & Media	<b>Same as above</b>
<b>COORDINATING INSTRUCTIONS</b>  PROMPTS: Timings, routes, assembly areas, staging areas	<b>Texas Brine Grand Bayou Facility will be used as staging area.</b>
<b>4.0 ADMINISTRATION</b> (Logistics support)  PROMPTS: Unit names, locations, contact names, phone no's, timings, duties/tasks, routes, suppliers, quantities, status (required, organised, stand by, enroute)	
<b>SUPPLY</b> WHO, WHAT, WHERE, WHEN of resources not readily available	<b>NA</b>
<b>GROUND SUPPORT</b> Transport of personnel, traffic mgt, refuelling, mechanical repair/maintenance	<b>NA</b>
<b>COMMUNICATIONS</b> Installation, maintenance, technical advice	<b>Cell Phone &amp; Landline Communications:</b> <b>Kenneth Blanchard – Area Manager – 985- (985- )</b> <b>kblanchard@texasbrine.com</b> <b>Scott Borne – Facility Manager – 985- (985- )</b> <b>sborne@texasbrine.com</b> <b>Joel Miller, PE – Consultant – 337- (337- ) joel.miller@cox-</b> <b>internet.com</b> <b>Bruce Martin – Operations/PR – 713- (281- )</b> <b>bmartin@texasbrine.com</b> <b>Mark Cartwright – Technical/Engineering – 713- (281- )</b> <b>mcartwright@unitedbrine.com</b> <b>Scott Whitelaw – Environmental/Safety – 713- (713- )</b> <b>swhitelaw@tum.com</b>

<b>STAGING AREA/ FCP</b> Setting up, communications, staffing	<b>Texas Brine Grand Bayou Facility</b> <b>1301 Hwy 70 South, Belle Rose, La 70341</b>
<b>5.0 ADMINISTRATION</b> (Logistics services)	
PROMPTS: Unit names, locations, contact names, phone no's, timings, duties/tasks, routes, suppliers, quantities, status (required, organised, stand by, enroute)	
<b>FACILITIES</b> Security, waste, cleaning	<b>NA</b>
<b>CATERING</b>	<b>NA</b>
<b>OH&amp;S/MEDICAL</b> Medical plan, first aid plan	<b>Call 911</b>
<b>FINANCE</b>	<b>NA</b>
<b>TRAVEL</b>	<b>NA</b>
<b>INDUCTION/ TRAINING</b>	<b>NA</b>
<b>ACCOMMODATION</b>	<b>NA</b>
<b>6.0 CONTROL, COORDINATION &amp; COMMUNICATION</b>	
<b>CONTROL &amp; COORDINATION STRUCTURE</b>  REFERENCE Structural Chart	<b>Plant Management Supervision / Contractor Work</b>
<b>COORDINATION &amp; LIAISON</b>  Local knowledge, police, agency	<b>NA</b>

reps, emergency mgt reps	
<b>COMMUNICATIONS</b>  PROMPTS Communications structure, operational comms plan, information mgt	<b>Plant Management – Contractor Communication via Cell Phone</b>

EXTRAS	
<b>Attachments</b> PROMPTS: maps, weather, organisational charts, resources, comms diagram	<b>Site Map</b> <b>Current Weather</b> <b>Safe Work Rules</b>
<b>Plan developers</b> PROMPTS PO, Logs Mgr, Controller	<b>NA</b>
<b>Approval</b> Controller, Ops Director	<b>TBC Company Rep:</b> <i>A cord Corne</i> <b>FOSC:</b> <b>SOSC:</b> <b>POSC:</b>

MILLER ENGINEERS & ASSOCIATES, INC.  
CONSULTING ENGINEERS & LAND SURVEYORS  
FRANKLIN, LA.

NOTE:  
PROPERTY & LEASE LINES ARE APPROXIMATE ONLY.  
THIS SKETCH DOES NOT REPRESENT A PROPERTY  
BOUNDARY SURVEY.







Legend

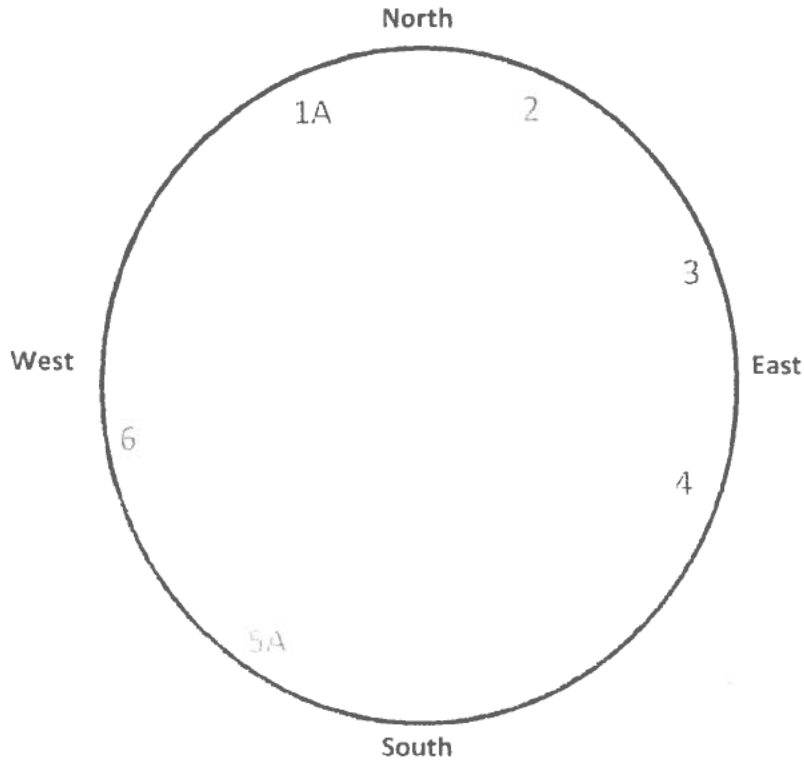
- AM-01, AM-02, AM-03, AM-04, AM-05, AM-06
- Property Line
- Scale: 0 125 250 500 Feet

Texas Air Monitoring Locations  
1/17/2012 - current

# Bayou Corne Sinkhole

Date and Time: 9/10/12

	Time	Time	Time	Time
	7:00 p.m.	10:00 p.m.	1:00 a.m.	4:00 a.m.
Tree 1		Good		
Tree 2		Good		
Tree 3		Good		
Tree 4		Good		
Tree 5		Good		
Tree 6		Good		



NOTE: Coordinates for each tree are forth coming.

By: *[Signature]*

# TEXAS BRINE COMPANY, LLC AND AFFILIATED COMPANIES

Safe Work Practices

UNDERGROUND  
STORAGE, LLC



UNITEDBRINE  
PAPER INDUSTRIES, LLC

UNITEDBRINE  
PAPER INDUSTRIES, LLC

TEXAS BRINE COMPANY, LLC

UNDERGROUND  
SERVICES, LLC



RESPONSIBLE CARE

American  
Chemistry  
Council



62°F Belle Rose, Louisiana

Enter City, State, Country or U.S. Zip code or Airport Id

Local Weather

[Local](#) [National](#) [Global](#) [Storms](#) [Health](#) [Travel](#) [Community](#) [Forecast](#) [Current](#) [Radar](#) [Satellite](#) [wxMap](#) [iNav](#)

## Weather Report

[Home](#) » [Local](#) » [Weather Report](#) 

## Belle Rose, Louisiana

[Weather Report](#) | [Interactive Weather Map](#) | [Extended Forecast](#) | [Hourly Forecast](#) | [Past Observations](#) | [Historic Averages](#) | [Related](#) ▼   

## Current Conditions - °F | °C

As of 6:53 AM on Tuesday 11 Sep 2012 (Local Time) from KBTR Reporting Station



Clear

62°F

Feels Like: 62°

Wind Chill: 62°    Ceiling: Unl  
 Heat Index: 62°    Visibility: 10mi  
 Dew Point: 59°    Wind: 3mph  
 Humidity: 90%    Direction: 40° (NE)  
 Pressure: 30.11"    Gusts: NA

**Report Text:** KBTR 111153Z 04003KT 10SM CLR 17/15 A3011  
 RMK AO2 SLP194 T01670150 10178 20161 53011

[View Detailed Observations for the last 48 Hours · 14 Days](#)

## Today's Forecast

8 AM  
Sunny

68°

9 AM  
Sunny

74°

10 AM  
Sunny


80°

## Local Information

**No Weather Alerts for this location**[View Complete Hourly Forecast »](#)[Radar](#) · [Satellite](#) · [Surface Analysis](#)

## Tropical Storm Tracking

## Tropical Storm Leslie

[Current Track](#) | [Visible](#) | [Infrared](#)

## Tropical Storm Michael

[Current Track](#) | [Visible](#) | [Infrared](#)[View Complete Tropical Storm Track List »](#)

**New Forecast Map Updates**  
 Plan your seasonal activities better

[Click here to learn more...](#)

## 10 Day Forecast - °F | °C

[View the Detailed Extended Forecast »](#)

tue	wed	thu	fri	sat	sun	mon	tue	wed	thu
sep 11	sep 12	sep 13	sep 14	sep 15	sep 16	sep 17	sep 18	sep 19	sep 20
M Sunny	M Sunny	Iso T-Storms	M Sunny	Iso T-Storms	Sct T-Storms	Iso T-Storms	M Sunny	Sct Showers	Sct T-Storms
88° 70°	88° 72°	86° 72°	88° 71°	88° 72°	83° 72°	85° 71°	86° 72°	87° 72°	84° 73°

**Details for Tuesday, September 11**

Sunshine and a few afternoon clouds. High 88F. Winds ENE at 5 to 10 mph.

**Evening:** Partly cloudy skies. Low around 70F. Winds light and variable.

UV Index: 10 (Very High)

Relative Humidity: 61%

Precipitation: 10%

Snow: 0%

Cloud Coverage: 25%

Sunrise: 6:47 AM

Sunset: 7:14 PM

Moonrise: 2:21 AM

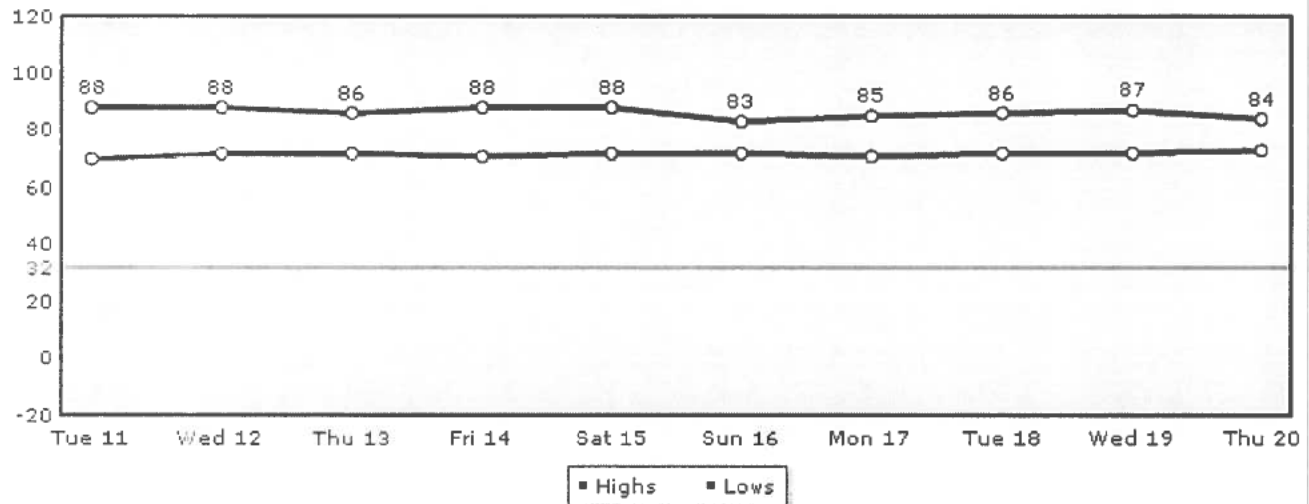
Moonset: 4:10 PM

**Moonphase:**

Waning Crescent

**Direction:** ENE (68°)**Speed:** 9Mph(14Km, 7Kts)**Daily Forecast Chart**

Chart Options: Temperature ▾

**Temperature (F)**
[Temperature](#)
[UV Index](#)
[Relative Humidity](#)
[Precipitation](#)
[Snow](#)
[Clouds](#)
[Wind](#)
[Daily Forecast](#)
[Hourly Forecast](#)
[Past Observations](#)
[Historic Averages](#)
**More from Intellicast**

Check Out Our  
Interactive Weather Map

**Articles**

- [Local Weather Maps](#)
- [US Weather Maps](#)
- [US Current Weather](#)
- [Global Weather Maps](#)
- [Weather Analysis Charts](#)
- [Active Storm Track](#)
- [Weather Tools](#)

**Weather Center****Weather Alerts**

Current National Weather Service Watches and Warnings by type and state throughout the United States.

**Ski & Snow**

The Ski & Snow Section is where you can get the latest ski resort conditions and snow forecasts.

Intellicast.com: The Authority in Expert Weather

Your use of this site constitutes your acceptance of the Terms of Use and Privacy Policy

2012 WSI Corporation - v4.5.001:ICAST-WEB4