



PHOTOGRAPHIC LOG

Client Name: Henning Management, L.L.C. v. Chevron U.S.A. Inc., et al.	Site Location: Hayes Oil & Gas Field, Calcasieu and Jefferson Davis Parishes, Louisiana	Project No.: 0526033
--	---	--------------------------------

Photo No. 1	Date: 10/28/2019	
Direction Photo Taken: South		
Description: File: 20191028_120256 Mike Mills performing GEM survey by SN 206344 well pad		

Photo No. 2	Date: 10/28/2019	
Direction Photo Taken: East		
Description: File: 20191028_140049 GEM setup in sled		



PHOTOGRAPHIC LOG

Client Name: Henning Management, L.L.C. v. Chevron U.S.A. Inc., et al.	Site Location: Hayes Oil & Gas Field, Calcasieu and Jefferson Davis Parishes, Louisiana	Project No.: 0526033
--	---	--------------------------------


Photo No. 3	Date: 10/29/2019	
Direction Photo Taken: East		
Description: File: 20191029_082944 Chris Miller performing GEM survey around SN 128241, water ~12" deep		

Photo No. 4	Date: 10/29/2019	
Direction Photo Taken: South		
Description: File: 20191029_100752 ICON Geoprobe Rig		



PHOTOGRAPHIC LOG

Client Name: Henning Management, L.L.C. v. Chevron U.S.A. Inc., et al.	Site Location: Hayes Oil & Gas Field, Calcasieu and Jefferson Davis Parishes, Louisiana	Project No.: 0526033
--	---	--------------------------------

Photo No. 1	Date: 10/28/2019	<p>SW 210 240 W 270 NW 300 330 N 0</p> <p>326°NW (T) 30.081488, -92.912482 ±3m ▲ -28 m</p> <p>28 Oct 2019, 14:45:14</p>
Direction Photo Taken: Northwest		
Description: File: 20191028_144514 Flagging drilling locations with Katie, 1 st location		

Photo No. 2	Date: 10/28/2019	<p>E 150 S 180 SW 210 240</p> <p>195°S (T) 30.081911, -92.914265 ±6m ▲ -15 m</p> <p>28 Oct 2019, 14:51:20</p>
Direction Photo Taken: South		
Description: File: 20191028_145120 Flagging drilling locations with Katie, 2 nd location		



PHOTOGRAPHIC LOG

Client Name: Henning Management, L.L.C. v. Chevron U.S.A. Inc., et al.	Site Location: Hayes Oil & Gas Field, Calcasieu and Jefferson Davis Parishes, Louisiana	Project No.: 0526033
--	---	--------------------------------



Photo No. 3	Date: 10/28/2019	
Direction Photo Taken: West		
Description: File: 20191028_145624 Flagging drilling locations with Katie, 3 rd location		

Photo No. 4	Date: 10/28/2019	
Direction Photo Taken: West		
Description: File: 20191028_145914 Flagging drilling locations with Katie, 4th location		



PHOTOGRAPHIC LOG

Client Name: Henning Management, L.L.C. v. Chevron U.S.A. Inc., et al.	Site Location: Hayes Oil & Gas Field, Calcasieu and Jefferson Davis Parishes, Louisiana	Project No.: 0526033
--	---	--------------------------------



Photo No. 5	Date: 10/28/2019	
Direction Photo Taken: East		
Description: File: 20191028_150840 Flagging drilling locations with Katie, 5 th location		

Photo No. 6	Date: 10/28/2019	
Direction Photo Taken: Northwest		
Description: File: 20191028_153259 Flagging drilling locations with Katie, 6 th location		



PHOTOGRAPHIC LOG

Client Name: Henning Management, L.L.C. v. Chevron U.S.A. Inc., et al.	Site Location: Hayes Oil & Gas Field, Calcasieu and Jefferson Davis Parishes, Louisiana	Project No.: 0526033
--	---	--------------------------------



Photo No. 7	Date: 10/28/2019	
Direction Photo Taken: Northeast		
Description: File: 20191028_153940 Flagging drilling locations with Katie, 7 th location		


Photo No. 8	Date: 10/28/2019	
Direction Photo Taken: Northeast		
Description: File: 20191028_154514 Flagging drilling locations with Katie, 8 th location		



PHOTOGRAPHIC LOG

Client Name: Henning Management, L.L.C. v. Chevron U.S.A. Inc., et al.	Site Location: Hayes Oil & Gas Field, Calcasieu and Jefferson Davis Parishes, Louisiana	Project No.: 0526033
--	---	--------------------------------

Photo No. 9	Date: 10/28/2019	
Direction Photo Taken: West		
Description: File: 20191028_154659 Flagging drilling locations with Katie, 9 th and 10 th location		

Photo No. 10	Date: 10/28/2019	
Direction Photo Taken: East		
Description: File: 20191028_155359 Flagging drilling locations with Katie, 11 th location		



PHOTOGRAPHIC LOG

Client Name: Henning Management, L.L.C. v. Chevron U.S.A. Inc., et al.	Site Location: Hayes Oil & Gas Field, Calcasieu and Jefferson Davis Parishes, Louisiana	Project No.: 0526033
--	---	--------------------------------


Photo No. 11	Date: 10/28/2019	
Direction Photo Taken: East		
Description: File: 20191028_155642 Flagging drilling locations with Katie, 12 th location		

Photo No. 12	Date: 10/28/2019	
Direction Photo Taken: Northwest		
Description: File: 20191028_160058 Flagging drilling locations with Katie, 13 th location		



PHOTOGRAPHIC LOG

Client Name: Henning Management, L.L.C. v. Chevron U.S.A. Inc., et al.	Site Location: Hayes Oil & Gas Field, Calcasieu and Jefferson Davis Parishes, Louisiana	Project No.: 0526033
--	---	--------------------------------

Photo No. 13	Date: 10/28/2019	
Direction Photo Taken: Southeast		
Description: File: 20191028_160556 Flagging drilling locations with Katie, 14 th location		

Photo No. 14	Date: 10/28/2019	
Direction Photo Taken: South		
Description: File: 20191028_161544 Flagging drilling locations with Katie, 15 th location		



PHOTOGRAPHIC LOG

Client Name: Henning Management, L.L.C. v. Chevron U.S.A. Inc., et al.	Site Location: Hayes Oil & Gas Field, Calcasieu and Jefferson Davis Parishes, Louisiana	Project No.: 0526033
--	---	--------------------------------

Photo No. 15	Date: 10/28/2019	
Direction Photo Taken: Northwest		
Description: File: 20191028_162336 Flagging drilling locations with Katie, 16 th location		

Photo No. 16	Date: 10/29/2019	
Direction Photo Taken:		
Description: File: 20191029_101121 ICON Geoprobe rig at site H-1; Katie preparing for HPT/EC Probe		



PHOTOGRAPHIC LOG

Client Name: Henning Management, L.L.C. v. Chevron U.S.A. Inc., et al.	Site Location: Hayes Oil & Gas Field, Calcasieu and Jefferson Davis Parishes, Louisiana	Project No.: 0526033
--	---	--------------------------------

Photo No. 17	Date: 10/29/2019
Direction Photo Taken:	
Description: File: 20191029_135302 ICON's EC probe data	



Photo No. 18	Date: 10/29/2019
Direction Photo Taken:	
Description: File: 20191029_135304 ICON's EC Probe Data	





PHOTOGRAPHIC LOG

Client Name: Henning Management, L.L.C. v. Chevron U.S.A. Inc., et al.	Site Location: Hayes Oil & Gas Field, Calcasieu and Jefferson Davis Parishes, Louisiana	Project No.: 0526033
--	---	--------------------------------

Photo No. 19	Date: 10/29/2019	
Direction Photo Taken:		
Description: File: 20191029_135430 ICON's EC probe data		

Photo No. 20	Date: 10/29/2019	
Direction Photo Taken:		
Description: File: 20191029_143839 H-1 0-4'		



PHOTOGRAPHIC LOG

Client Name: Henning Management, L.L.C. v. Chevron U.S.A. Inc., et al.	Site Location: Hayes Oil & Gas Field, Calcasieu and Jefferson Davis Parishes, Louisiana	Project No.: 0526033
--	---	--------------------------------

Photo No. 21	Date: 10/29/2019
Direction Photo Taken:	
Description: File: 20191029_145048 H-1 4-8'	



Photo No. 22	Date: 10/29/2019
Direction Photo Taken:	
Description: File: 20191029_145052 H-1 4-8'	





PHOTOGRAPHIC LOG

Client Name: Henning Management, L.L.C. v. Chevron U.S.A. Inc., et al.	Site Location: Hayes Oil & Gas Field, Calcasieu and Jefferson Davis Parishes, Louisiana	Project No.: 0526033
--	---	--------------------------------

Photo No. 23	Date: 10/29/2019
Direction Photo Taken:	
Description: File: 20191029_155224 H-1 8-12'	



Photo No. 24	Date: 10/29/2019
Direction Photo Taken:	
Description: File: 20191029_155227 H-1 8-12'	





PHOTOGRAPHIC LOG

Client Name: Henning Management, L.L.C. v. Chevron U.S.A. Inc., et al.	Site Location: Hayes Oil & Gas Field, Calcasieu and Jefferson Davis Parishes, Louisiana	Project No.: 0526033
--	---	--------------------------------

Photo No. 25	Date: 10/29/2019	
Direction Photo Taken:		
Description: File: 20191029_161050 H-1 16-18'		

Photo No. 26	Date: 10/29/2019	
Direction Photo Taken:		
Description: File: 20191029_161052 H-1 16-18'		



PHOTOGRAPHIC LOG

Client Name: Henning Management, L.L.C. v. Chevron U.S.A. Inc., et al.	Site Location: Hayes Oil & Gas Field, Calcasieu and Jefferson Davis Parishes, Louisiana	Project No.: 0526033
--	---	--------------------------------

Photo No. 27	Date: 10/29/2019
Direction Photo Taken:	
Description: File: 20191029_162346 H-1 20-22'	



Photo No. 28	Date: 10/29/2019
Direction Photo Taken:	
Description: File: 20191029_162351 H-1 20-22'	





PHOTOGRAPHIC LOG

Client Name: Henning Management, L.L.C. v. Chevron U.S.A. Inc., et al.	Site Location: Hayes Oil & Gas Field, Calcasieu and Jefferson Davis Parishes, Louisiana	Project No.: 0526033
--	---	--------------------------------

Photo No. 29	Date: 10/29/2019
Direction Photo Taken:	
Description: File: 20191029_163005 H-1 22-24'	



Photo No. 30	Date: 10/29/2019
Direction Photo Taken:	
Description: File: 20191029_163625 H-1 24-26'	





PHOTOGRAPHIC LOG

Client Name: Henning Management, L.L.C. v. Chevron U.S.A. Inc., et al.	Site Location: Hayes Oil & Gas Field, Calcasieu and Jefferson Davis Parishes, Louisiana	Project No.: 0526033
--	---	--------------------------------

Photo No. 31	Date: 10/29/2019
Direction Photo Taken:	
Description: File: 20191029_164229 H-1 26-28'	



Photo No. 32	Date: 10/29/2019
Direction Photo Taken:	
Description: File: 20191029_164853 H-1 28-30'	





PHOTOGRAPHIC LOG

Client Name: Henning Management, L.L.C. v. Chevron U.S.A. Inc., et al.	Site Location: Hayes Oil & Gas Field, Calcasieu and Jefferson Davis Parishes, Louisiana	Project No.: 0526033
--	---	--------------------------------

Photo No. 33	Date: 10/29/2019
Direction Photo Taken:	
Description: File: 20191029_164914 H-1 28-30'	



Photo No. 34	Date: 10/29/2019
Direction Photo Taken:	
Description: File: 20191029_165701 H-1 30-32'	





PHOTOGRAPHIC LOG

Client Name: Henning Management, L.L.C. v. Chevron U.S.A. Inc., et al.	Site Location: Hayes Oil & Gas Field, Calcasieu and Jefferson Davis Parishes, Louisiana	Project No.: 0526033
--	---	--------------------------------

Photo No. 35	Date: 10/29/2019
Direction Photo Taken:	
Description: File: 20191029_170304 H-1 32-34'	



Photo No. 36	Date: 10/29/2019
Direction Photo Taken:	
Description: File: 20191029_170309 H-1 32-34'	





PHOTOGRAPHIC LOG

Client Name: Henning Management, L.L.C. v. Chevron U.S.A. Inc., et al.	Site Location: Hayes Oil & Gas Field, Calcasieu and Jefferson Davis Parishes, Louisiana	Project No.: 0526033
--	---	--------------------------------

Photo No. 37	Date: 10/29/2019
Direction Photo Taken:	
Description: File: 20191029_171016 H-1 34-36'	



Photo No. 38	Date: 10/29/2019
Direction Photo Taken:	
Description: File: 20191029_171019 H-1 34-36'	





PHOTOGRAPHIC LOG

Client Name: Henning Management, L.L.C. v. Chevron U.S.A. Inc., et al.	Site Location: Hayes Oil & Gas Field, Calcasieu and Jefferson Davis Parishes, Louisiana	Project No.: 0526033
--	---	--------------------------------

Photo No. 39	Date: 10/29/2019
Direction Photo Taken:	
Description: File: 20191029_171710 H-1 36-38'	



Photo No. 40	Date: 10/29/2019
Direction Photo Taken:	
Description: File: 20191029_172605 H-1 38-40'	





PHOTOGRAPHIC LOG

Client Name: Henning Management, L.L.C. v. Chevron U.S.A. Inc., et al.	Site Location: Hayes Oil & Gas Field, Calcasieu and Jefferson Davis Parishes, Louisiana	Project No.: 0526033
--	---	--------------------------------

Photo No. 41	Date: 10/29/2019
Direction Photo Taken:	
Description: File: 20191029_172608 H-1 38-40'	



Photo No. 42	Date: 10/30/2019
Direction Photo Taken:	
Description: File: 20191030_083148 H-1 40-42'	





PHOTOGRAPHIC LOG

Client Name: Henning Management, L.L.C. v. Chevron U.S.A. Inc., et al.	Site Location: Hayes Oil & Gas Field, Calcasieu and Jefferson Davis Parishes, Louisiana	Project No.: 0526033
--	---	--------------------------------

Photo No. 43	Date: 10/30/2019
Direction Photo Taken:	
Description: File: 20191030_083150 H-1 40-42'	



Photo No. 44	Date: 10/30/2019
Direction Photo Taken:	
Description: File: 20191030_083957 H-1 42-44'	






PHOTOGRAPHIC LOG

Client Name: Henning Management, L.L.C. v. Chevron U.S.A. Inc., et al.	Site Location: Hayes Oil & Gas Field, Calcasieu and Jefferson Davis Parishes, Louisiana	Project No.: 0526033
--	---	--------------------------------

Photo No. 45	Date: 10/30/2019
Direction Photo Taken:	
Description: File: 20191030_084000 H-1 42-44'	



Photo No. 46	Date: 10/30/2019
Direction Photo Taken:	
Description: File: 20191030_090529 ICON Geoprobe rig at site H-1	





PHOTOGRAPHIC LOG

Client Name: Henning Management, L.L.C. v. Chevron U.S.A. Inc., et al.	Site Location: Hayes Oil & Gas Field, Calcasieu and Jefferson Davis Parishes, Louisiana	Project No.: 0526033
--	---	--------------------------------

Photo No. 47	Date: 10/30/2019	
Direction Photo Taken:		
Description: File: 20191030_142325 ICON Geoprobe rig at Site H-2		

Photo No. 48	Date: 10/30/2019	
Direction Photo Taken:		
Description: File: 20191030_142330 Site H-2 Surroundings		



PHOTOGRAPHIC LOG

Client Name: Henning Management, L.L.C. v. Chevron U.S.A. Inc., et al.	Site Location: Hayes Oil & Gas Field, Calcasieu and Jefferson Davis Parishes, Louisiana	Project No.: 0526033
--	---	--------------------------------

Photo No. 49	Date: 10/30/2019	
Direction Photo Taken:		
Description: File: 20191030_142340 Site H-2 Surroundings		

Photo No. 50	Date: 10/30/2019	
Direction Photo Taken:		
Description: File: 20191030_142341 Site H-2 Surroundings		



PHOTOGRAPHIC LOG

Client Name: Henning Management, L.L.C. v. Chevron U.S.A. Inc., et al.	Site Location: Hayes Oil & Gas Field, Calcasieu and Jefferson Davis Parishes, Louisiana	Project No.: 0526033
--	---	--------------------------------

Photo No. 51	Date: 10/30/2019
Direction Photo Taken:	
Description: File: 20191030_145130 H-2 0-4'	



Photo No. 52	Date: 10/30/2019
Direction Photo Taken:	
Description: File: 20191030_145721 H-2 4-8'	





PHOTOGRAPHIC LOG

Client Name: Henning Management, L.L.C. v. Chevron U.S.A. Inc., et al.	Site Location: Hayes Oil & Gas Field, Calcasieu and Jefferson Davis Parishes, Louisiana	Project No.: 0526033
--	---	--------------------------------

Photo No. 53	Date: 10/30/2019
Direction Photo Taken:	
Description: File: 20191030_150420 H-2 8-12'	



Photo No. 54	Date: 10/30/2019
Direction Photo Taken:	
Description: File: 20191030_150424 H-2 8-12'	





PHOTOGRAPHIC LOG

Client Name: Henning Management, L.L.C. v. Chevron U.S.A. Inc., et al.	Site Location: Hayes Oil & Gas Field, Calcasieu and Jefferson Davis Parishes, Louisiana	Project No.: 0526033
--	---	--------------------------------

Photo No. 55	Date: 10/30/2019
Direction Photo Taken:	
Description: File: 20191030_151341 H-2 12-16'	



Photo No. 56	Date: 10/30/2019
Direction Photo Taken:	
Description: File: 20191030_151343 H-2 12-16'	





PHOTOGRAPHIC LOG

Client Name: Henning Management, L.L.C. v. Chevron U.S.A. Inc., et al.	Site Location: Hayes Oil & Gas Field, Calcasieu and Jefferson Davis Parishes, Louisiana	Project No.: 0526033
--	---	--------------------------------

Photo No. 57	Date: 10/30/2019
Direction Photo Taken:	
Description: File: 20191030_152012 H-2 16-20'	



Photo No. 58	Date: 10/30/2019
Direction Photo Taken:	
Description: File: 20191030_152014 H-2 16-20'	





PHOTOGRAPHIC LOG

Client Name: Henning Management, L.L.C. v. Chevron U.S.A. Inc., et al.	Site Location: Hayes Oil & Gas Field, Calcasieu and Jefferson Davis Parishes, Louisiana	Project No.: 0526033
--	---	--------------------------------

Photo No. 59	Date: 10/30/2019
Direction Photo Taken:	
Description: File: 20191030_152944 H-2 20-24'	



Photo No. 60	Date: 10/30/2019
Direction Photo Taken:	
Description: File: 20191030_152946 H-2 20-24'	





PHOTOGRAPHIC LOG

Client Name: Henning Management, L.L.C. v. Chevron U.S.A. Inc., et al.	Site Location: Hayes Oil & Gas Field, Calcasieu and Jefferson Davis Parishes, Louisiana	Project No.: 0526033
--	---	--------------------------------

Photo No. 61	Date: 10/30/2019
Direction Photo Taken:	
Description: File: 20191030_153615 H-2 24-28'	



Photo No. 62	Date: 10/30/2019
Direction Photo Taken:	
Description: File: 20191030_153617 H-2 24-28'	





PHOTOGRAPHIC LOG

Client Name: Henning Management, L.L.C. v. Chevron U.S.A. Inc., et al.	Site Location: Hayes Oil & Gas Field, Calcasieu and Jefferson Davis Parishes, Louisiana	Project No.: 0526033
--	---	--------------------------------

Photo No. 63	Date: 10/30/2019
Direction Photo Taken:	
Description: File: 20191030_154728 H-2 28-30'	



Photo No. 64	Date: 10/30/2019
Direction Photo Taken:	
Description: File: 20191030_154730 H-2 28-30'	





PHOTOGRAPHIC LOG

Client Name: Henning Management, L.L.C. v. Chevron U.S.A. Inc., et al.	Site Location: Hayes Oil & Gas Field, Calcasieu and Jefferson Davis Parishes, Louisiana	Project No.: 0526033
--	---	--------------------------------

Photo No. 65	Date: 10/30/2019
Direction Photo Taken:	
Description: File: 20191030_155335 H-2 30-32'	



Photo No. 66	Date: 10/30/2019
Direction Photo Taken:	
Description: File: 20191030_155337 H-2 30-32'	





PHOTOGRAPHIC LOG

Client Name: Henning Management, L.L.C. v. Chevron U.S.A. Inc., et al.	Site Location: Hayes Oil & Gas Field, Calcasieu and Jefferson Davis Parishes, Louisiana	Project No.: 0526033
--	---	--------------------------------

Photo No. 67	Date: 10/30/2019
Direction Photo Taken:	
Description: File: 20191030_160010 H-2 32-34'	



Photo No. 68	Date: 10/30/2019
Direction Photo Taken:	
Description: File: 20191030_160011 H-2 32-34'	





PHOTOGRAPHIC LOG

Client Name: Henning Management, L.L.C. v. Chevron U.S.A. Inc., et al.	Site Location: Hayes Oil & Gas Field, Calcasieu and Jefferson Davis Parishes, Louisiana	Project No.: 0526033
--	---	--------------------------------

Photo No. 69	Date: 10/30/2019
Direction Photo Taken:	
Description: File: 20191030_160437 H-2 34-36'	



Photo No. 70	Date: 10/31/2019
Direction Photo Taken:	
Description: File: 20191031_083749 H-2 samples that are planned to be sampled by ICON	





PHOTOGRAPHIC LOG

Client Name: Henning Management, L.L.C. v. Chevron U.S.A. Inc., et al.	Site Location: Hayes Oil & Gas Field, Calcasieu and Jefferson Davis Parishes, Louisiana	Project No.: 0526033
--	---	--------------------------------

Photo No. 71	Date: 10/31/2019
Direction Photo Taken:	
Description: File: 20191031_085444 ICON Geoprobe and drill crew at site H-2	



Photo No. 72	Date: 10/31/2019
Direction Photo Taken:	
Description: File: 20191031_092254 Blowout location	





PHOTOGRAPHIC LOG

Client Name: Henning Management, L.L.C. v. Chevron U.S.A. Inc., et al.	Site Location: Hayes Oil & Gas Field, Calcasieu and Jefferson Davis Parishes, Louisiana	Project No.: 0526033
--	---	--------------------------------

Photo No. 73	Date: 10/31/2019	
Direction Photo Taken:		
Description: File: 20191031_092257 Blowout Location		

Photo No. 74	Date: 10/31/2019	
Direction Photo Taken:		
Description: File: 20191031_092259 Blowout Location		



PHOTOGRAPHIC LOG

Client Name: Henning Management, L.L.C. v. Chevron U.S.A. Inc., et al.	Site Location: Hayes Oil & Gas Field, Calcasieu and Jefferson Davis Parishes, Louisiana	Project No.: 0526033
--	---	--------------------------------

Photo No. 75	Date: 10/31/2019	
Direction Photo Taken:		
Description: File: 20191031_092303 Blowout location		

Photo No. 76	Date: 10/31/2019	
Direction Photo Taken:		
Description: File: 20191031_094432 EC probe data for H-3		



PHOTOGRAPHIC LOG

Client Name: Henning Management, L.L.C. v. Chevron U.S.A. Inc., et al.	Site Location: Hayes Oil & Gas Field, Calcasieu and Jefferson Davis Parishes, Louisiana	Project No.: 0526033
--	---	--------------------------------

Photo No. 77	Date: 10/31/2019	
Direction Photo Taken:		
Description: File: 20191031_094434 EC probe data for H-3		

Photo No. 78	Date: 10/31/2019	
Direction Photo Taken:		
Description: File: 20191031_130313 ICON Geoprobe and drill crew at site H-3		



PHOTOGRAPHIC LOG

Client Name: Henning Management, L.L.C. v. Chevron U.S.A. Inc., et al.	Site Location: Hayes Oil & Gas Field, Calcasieu and Jefferson Davis Parishes, Louisiana	Project No.: 0526033
--	---	--------------------------------

Photo No. 79	Date: 10/31/2019	
Direction Photo Taken:		
Description: File: 20191031_130316 ICON Geoprobe and drill crew at site H-3		

Photo No. 80	Date: 10/31/2019	
Direction Photo Taken:		
Description: File: 20191031_130319 ICON geoprobe and drill crew at site H-3		



PHOTOGRAPHIC LOG

Client Name:

Henning Management, L.L.C. v. Chevron U.S.A. Inc., et al.

Site Location:

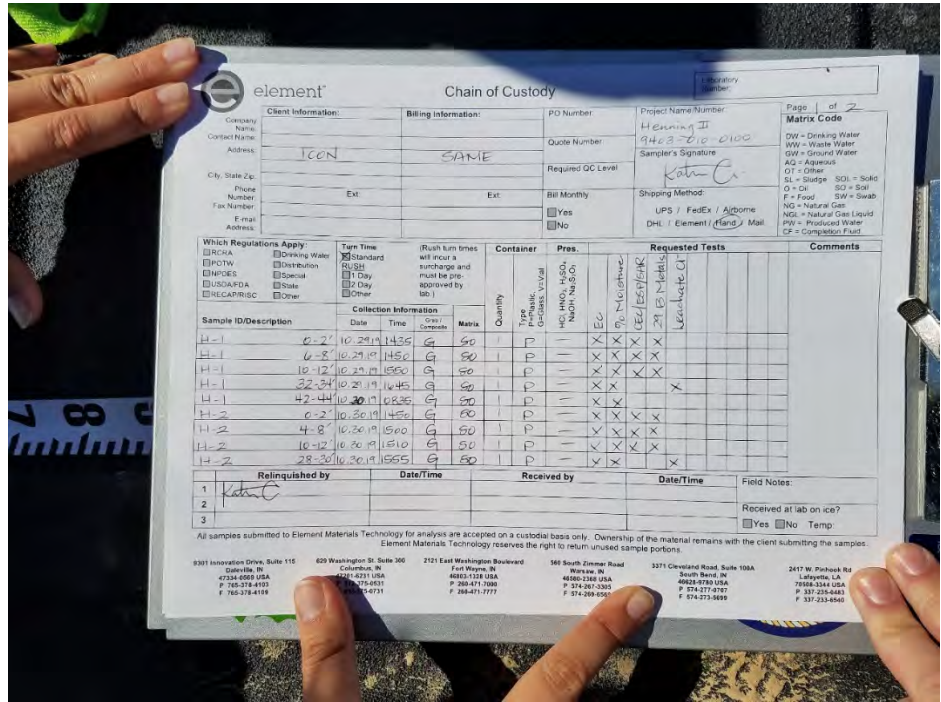
Hayes Oil & Gas Field, Calcasieu and Jefferson Davis Parishes, Louisiana

Project No.:

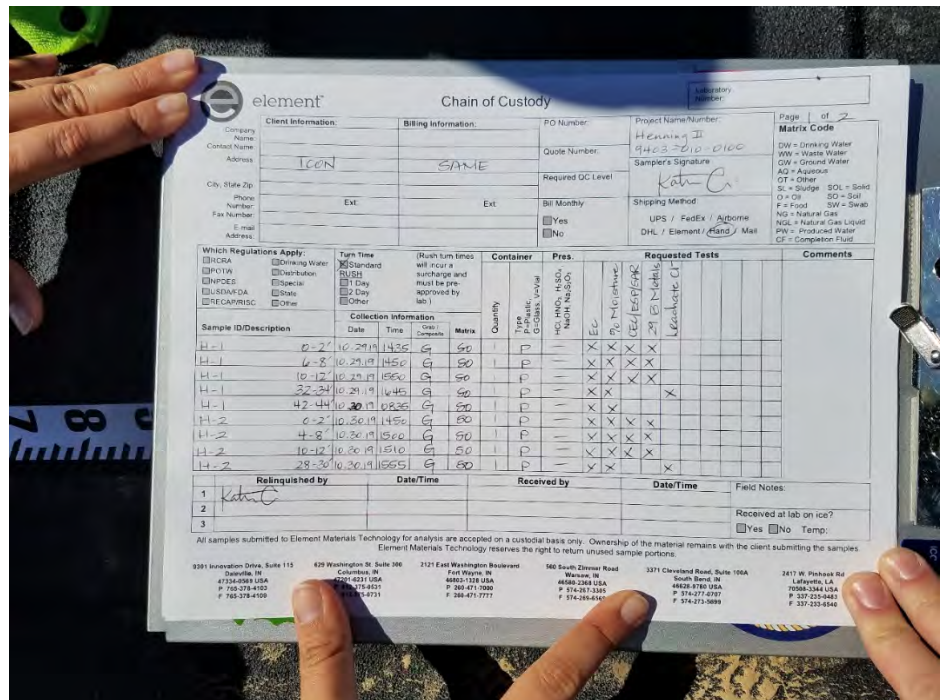
0526033

Photo No.**81****Date:**

10/31/2019

Direction Photo Taken:**Description:**File: 20191031_135100
ICON Chain of Custody**Photo No.****82****Date:**

10/31/2019

Direction Photo Taken:**Description:**File: 20191031_135101
ICON Chain of Custody



PHOTOGRAPHIC LOG

Client Name: Henning Management, L.L.C. v. Chevron U.S.A. Inc., et al.	Site Location: Hayes Oil & Gas Field, Calcasieu and Jefferson Davis Parishes, Louisiana	Project No.: 0526033
--	---	--------------------------------

Photo No.
83

Date:
10/31/2019

Direction Photo Taken:

Description:
File: 20191031_135109
ICON Chain of Custody

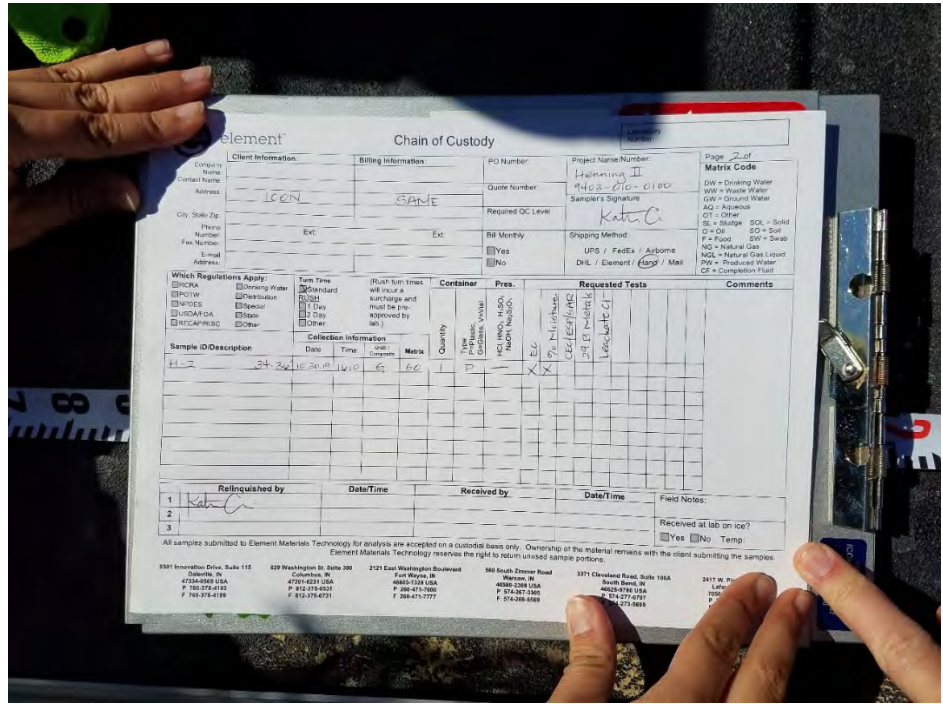



Photo No.
84

Date:
10/31/2019

Direction Photo Taken:

Description:
File: 20191031_135111
ICON Chain of Custody






PHOTOGRAPHIC LOG

Client Name: Henning Management, L.L.C. v. Chevron U.S.A. Inc., et al.	Site Location: Hayes Oil & Gas Field, Calcasieu and Jefferson Davis Parishes, Louisiana	Project No.: 0526033
--	---	--------------------------------

Photo No. 1	Date: 10/31/2019	
Direction Photo Taken: East		
Description: File: IMG_3732 ICON Well H-1		

Photo No. 2	Date: 10/31/2019	
Direction Photo Taken: West		
Description: File: IMG_3733 Old Hayes Unit 1 Tank Battery location. United World Energy Corporation Sign.		



PHOTOGRAPHIC LOG

Client Name: Henning Management, L.L.C. v. Chevron U.S.A. Inc., et al.	Site Location: Hayes Oil & Gas Field, Calcasieu and Jefferson Davis Parishes, Louisiana	Project No.: 0526033
--	---	--------------------------------

Photo No. 3	Date: 10/31/2019	
Direction Photo Taken: West		
Description: File: IMG_3734 Well head in tank battery area		

Photo No. 4	Date: 10/31/2019	
Direction Photo Taken: West		
Description: File: IMG_3735 Old tank battery area		



PHOTOGRAPHIC LOG

Client Name: Henning Management, L.L.C. v. Chevron U.S.A. Inc., et al.	Site Location: Hayes Oil & Gas Field, Calcasieu and Jefferson Davis Parishes, Louisiana	Project No.: 0526033
--	---	--------------------------------

Photo No. 5	Date: 10/31/2019
Direction Photo Taken: North	
Description: File: IMG_3736 ICON location H-2	



Photo No. 6	Date: 10/31/2019
Direction Photo Taken: South	
Description: File: IMG_3737 Trash in front of H-2 looking south. Trash appears to have been placed recently.	





PHOTOGRAPHIC LOG

Client Name: Henning Management, L.L.C. v. Chevron U.S.A. Inc., et al.	Site Location: Hayes Oil & Gas Field, Calcasieu and Jefferson Davis Parishes, Louisiana	Project No.: 0526033
--	---	--------------------------------

Photo No. 7	Date: 10/31/2019
Direction Photo Taken: South	
Description: File: IMG_3740 SN 213760 United World Energy Corporation VUA; Hayes U1 #4	



Photo No. 8	Date: 10/31/2019
Direction Photo Taken: Southwest	
Description: File: IMG_3741 ICON drillers placing sand pack in H-2	





PHOTOGRAPHIC LOG

Client Name: Henning Management, L.L.C. v. Chevron U.S.A. Inc., et al.	Site Location: Hayes Oil & Gas Field, Calcasieu and Jefferson Davis Parishes, Louisiana	Project No.: 0526033
--	---	--------------------------------

Photo No. 9	Date: 10/31/2019
Direction Photo Taken: East	
Description: File: IMG_3743 Pond looking east from top of concrete slab	



Photo No. 10	Date: 10/31/2019
Direction Photo Taken: South	
Description: File: IMG_3744 Pond looking south from north edge	





PHOTOGRAPHIC LOG

Client Name: Henning Management, L.L.C. v. Chevron U.S.A. Inc., et al.	Site Location: Hayes Oil & Gas Field, Calcasieu and Jefferson Davis Parishes, Louisiana	Project No.: 0526033
--	---	--------------------------------

Photo No. 11	Date: 10/31/2019
Direction Photo Taken: East	
Description: File: IMG_3745 Gas pipeline right-of-way at location on east side of Highway 14, looking east from N-S road	



Photo No. 12	Date: 10/31/2019
Direction Photo Taken: West	
Description: File: IMG_3746 Gas pipeline right-of-way at location on east side of Highway 14, looking west from N-S road	





PHOTOGRAPHIC LOG

Client Name: Henning Management, L.L.C. v. Chevron U.S.A. Inc., et al.	Site Location: Hayes Oil & Gas Field, Calcasieu and Jefferson Davis Parishes, Louisiana	Project No.: 0526033
--	---	--------------------------------

Photo No. 13	Date: 10/31/2019	
Direction Photo Taken: North		
Description: File: IMG_3747 ICON H-3 proposed location just north of flagging		

Photo No. 14	Date: 10/31/2019	
Direction Photo Taken: South		
Description: File: IMG_3748 ICON H-3 proposed location		



PHOTOGRAPHIC LOG

Client Name: Henning Management, L.L.C. v. Chevron U.S.A. Inc., et al.	Site Location: Hayes Oil & Gas Field, Calcasieu and Jefferson Davis Parishes, Louisiana	Project No.: 0526033
--	---	--------------------------------

Photo No. 15	Date: 10/31/2019	
Direction Photo Taken: South		
Description: File: IMG_3749 ICON proposed location area. Heavily wooded and standing water		

Photo No. 16	Date: 10/31/2019	
Direction Photo Taken: South		
Description: File: IMG_3750 ICON proposed location area. Not as wooded as previous photo.		



PHOTOGRAPHIC LOG

Client Name: Henning Management, L.L.C. v. Chevron U.S.A. Inc., et al.	Site Location: Hayes Oil & Gas Field, Calcasieu and Jefferson Davis Parishes, Louisiana	Project No.: 0526033
--	---	--------------------------------

Photo No. 17	Date: 10/31/2019
Direction Photo Taken: South	
Description: File: IMG_3751 Proposed ICON location	



Photo No. 18	Date: 10/31/2019
Direction Photo Taken: East	
Description: File: IMG_3752 Large water filled area	






PHOTOGRAPHIC LOG

Client Name: Henning Management, L.L.C. v. Chevron U.S.A. Inc., et al.	Site Location: Hayes Oil & Gas Field, Calcasieu and Jefferson Davis Parishes, Louisiana	Project No.: 0526033
--	---	--------------------------------

Photo No. 1	Date: 10/31/2019
Direction Photo Taken: Northwest	
Description: File: 103119 001 H-3 0-4'	



Photo No. 2	Date: 10/31/2019
Direction Photo Taken: Northwest	
Description: File: 103119 002 H-3 4-8'	





PHOTOGRAPHIC LOG

Client Name: Henning Management, L.L.C. v. Chevron U.S.A. Inc., et al.	Site Location: Hayes Oil & Gas Field, Calcasieu and Jefferson Davis Parishes, Louisiana	Project No.: 0526033
--	---	--------------------------------

Photo No. 3	Date: 10/31/2019
Direction Photo Taken: Northwest	
Description: File: 103119 003 H-3 8-12'	



Photo No. 4	Date: 10/31/2019
Direction Photo Taken: Northwest	
Description: File: 103119 004 H-3 12-16'	





PHOTOGRAPHIC LOG

Client Name: Henning Management, L.L.C. v. Chevron U.S.A. Inc., et al.	Site Location: Hayes Oil & Gas Field, Calcasieu and Jefferson Davis Parishes, Louisiana	Project No.: 0526033
--	---	--------------------------------

Photo No. 5	Date: 10/31/2019
Direction Photo Taken: Northwest	
Description: File: 103119 005 H-3 16-20'	



Photo No. 6	Date: 10/31/2019
Direction Photo Taken: Northwest	
Description: File: 103119 006 H-3 20-22'	





PHOTOGRAPHIC LOG

Client Name: Henning Management, L.L.C. v. Chevron U.S.A. Inc., et al.	Site Location: Hayes Oil & Gas Field, Calcasieu and Jefferson Davis Parishes, Louisiana	Project No.: 0526033
--	---	--------------------------------

Photo No. 7	Date: 10/31/2019
Direction Photo Taken: Northwest	
Description: File: 103119 007 H-3 22-24'	



Photo No. 8	Date: 10/31/2019
Direction Photo Taken: Northwest	
Description: File: 103119 008 H-3 24-26'	





PHOTOGRAPHIC LOG

Client Name: Henning Management, L.L.C. v. Chevron U.S.A. Inc., et al.	Site Location: Hayes Oil & Gas Field, Calcasieu and Jefferson Davis Parishes, Louisiana	Project No.: 0526033
--	---	--------------------------------

Photo No. 9	Date: 10/31/2019
Direction Photo Taken: Northwest	
Description: File: 103119 009 H-3 26-28'	



Photo No. 10	Date: 10/31/2019
Direction Photo Taken: Northwest	
Description: File: 103119 010 H-4 28-30'	





PHOTOGRAPHIC LOG

Client Name: Henning Management, L.L.C. v. Chevron U.S.A. Inc., et al.	Site Location: Hayes Oil & Gas Field, Calcasieu and Jefferson Davis Parishes, Louisiana	Project No.: 0526033
--	---	--------------------------------

Photo No. 11	Date: 10/31/2019
Direction Photo Taken: Northwest	
Description: File: 103119 011 H-3 30-32'	



Photo No. 12	Date: 10/31/2019
Direction Photo Taken: Northwest	
Description: File: 103119 012 H-3 32-34'	





PHOTOGRAPHIC LOG

Client Name: Henning Management, L.L.C. v. Chevron U.S.A. Inc., et al.	Site Location: Hayes Oil & Gas Field, Calcasieu and Jefferson Davis Parishes, Louisiana	Project No.: 0526033
--	---	--------------------------------

Photo No. 13	Date: 10/31/2019
Direction Photo Taken: Northwest	
Description: File: 103119 013 H-3 34-36'	



Photo No. 14	Date: 10/31/2019
Direction Photo Taken: Northwest	
Description: File: 103119 014 H-3 36-38'	






PHOTOGRAPHIC LOG

Client Name: Henning Management, L.L.C. v. Chevron U.S.A. Inc., et al.	Site Location: Hayes Oil & Gas Field, Calcasieu and Jefferson Davis Parishes, Louisiana	Project No.: 0526033
--	---	--------------------------------

Photo No. 15	Date: 10/31/2019
Direction Photo Taken: Northwest	
Description: File: 103119 015 H-3 38-40'	



Photo No. 16	Date: 11/1/2019
Direction Photo Taken: South	
Description: File: 110119 001 H-3 location	





PHOTOGRAPHIC LOG

Client Name: Henning Management, L.L.C. v. Chevron U.S.A. Inc., et al.	Site Location: Hayes Oil & Gas Field, Calcasieu and Jefferson Davis Parishes, Louisiana	Project No.: 0526033
--	---	--------------------------------

Photo No. 17	Date: 11/1/2019
Direction Photo Taken: South	
Description: File: 110119 002 H-3	



Photo No. 18	Date: 11/4/2019
Direction Photo Taken: North	
Description: File: 110419 001 H-4 location	






PHOTOGRAPHIC LOG

Client Name: Henning Management, L.L.C. v. Chevron U.S.A. Inc., et al.	Site Location: Hayes Oil & Gas Field, Calcasieu and Jefferson Davis Parishes, Louisiana	Project No.: 0526033
--	---	--------------------------------

Photo No. 19	Date: 11/4/2019
Direction Photo Taken: Northeast	
Description: File: 110419 002 H-4 location	



Photo No. 20	Date: 11/4/2019
Direction Photo Taken: North	
Description: File: 110419 003 H-4 0-4' bgs	





PHOTOGRAPHIC LOG

Client Name: Henning Management, L.L.C. v. Chevron U.S.A. Inc., et al.	Site Location: Hayes Oil & Gas Field, Calcasieu and Jefferson Davis Parishes, Louisiana	Project No.: 0526033
--	---	--------------------------------

Photo No. 21	Date: 11/4/2019
Direction Photo Taken: North	
Description: File: 110419 004 H-4 4-8'	




Photo No. 22	Date: 11/4/2019
Direction Photo Taken: North	
Description: File: 110419 005 H-4 8-12'	





PHOTOGRAPHIC LOG

Client Name: Henning Management, L.L.C. v. Chevron U.S.A. Inc., et al.	Site Location: Hayes Oil & Gas Field, Calcasieu and Jefferson Davis Parishes, Louisiana	Project No.: 0526033
--	---	--------------------------------

Photo No. 23	Date: 11/4/2019
Direction Photo Taken: North	
Description: File: 110419 006 H-4 12-16'	



Photo No. 24	Date: 11/4/2019
Direction Photo Taken: North	
Description: File: 110419 007 H-4 16-18'	





PHOTOGRAPHIC LOG

Client Name: Henning Management, L.L.C. v. Chevron U.S.A. Inc., et al.	Site Location: Hayes Oil & Gas Field, Calcasieu and Jefferson Davis Parishes, Louisiana	Project No.: 0526033
--	---	--------------------------------

Photo No. 25	Date: 11/4/2019	
Direction Photo Taken: North		
Description: File: 110419 008 H-4 grouted		

Photo No. 26	Date: 11/4/2019	
Direction Photo Taken: South		
Description: File: 110419 009 H-5 location		




PHOTOGRAPHIC LOG

Client Name: Henning Management, L.L.C. v. Chevron U.S.A. Inc., et al.	Site Location: Hayes Oil & Gas Field, Calcasieu and Jefferson Davis Parishes, Louisiana	Project No.: 0526033
--	---	--------------------------------

Photo No. 27	Date: 11/4/2019
Direction Photo Taken: West	
Description: File: 110419 010 H-5 0-4'	



Photo No. 28	Date: 11/4/2019
Direction Photo Taken: West	
Description: File: 110419 011 H-5 4-8'	





PHOTOGRAPHIC LOG

Client Name: Henning Management, L.L.C. v. Chevron U.S.A. Inc., et al.	Site Location: Hayes Oil & Gas Field, Calcasieu and Jefferson Davis Parishes, Louisiana	Project No.: 0526033
--	---	--------------------------------

Photo No. 29	Date: 11/4/2019
Direction Photo Taken: West	
Description: File: 110419 012 H-5 8-12'	




Photo No. 30	Date: 11/4/2019
Direction Photo Taken: West	
Description: File: 110419 013 H-5 12-16'	





PHOTOGRAPHIC LOG

Client Name: Henning Management, L.L.C. v. Chevron U.S.A. Inc., et al.	Site Location: Hayes Oil & Gas Field, Calcasieu and Jefferson Davis Parishes, Louisiana	Project No.: 0526033
--	---	--------------------------------

Photo No. 31	Date: 11/4/2019
Direction Photo Taken: South	
Description: File: 110419 014 H-5 grouted	



Photo No. 32	Date: 11/5/2019
Direction Photo Taken: North	
Description: File: 110519 001 H-6 location	





PHOTOGRAPHIC LOG

Client Name: Henning Management, L.L.C. v. Chevron U.S.A. Inc., et al.	Site Location: Hayes Oil & Gas Field, Calcasieu and Jefferson Davis Parishes, Louisiana	Project No.: 0526033
--	---	--------------------------------

Photo No. 33	Date: 11/5/2019
Direction Photo Taken: Southeast	
Description: File: 110519 002 H-6 location	



Photo No. 34	Date: 11/5/2019
Direction Photo Taken: South	
Description: File: 110519 003 H-6 0-4'	






PHOTOGRAPHIC LOG

Client Name: Henning Management, L.L.C. v. Chevron U.S.A. Inc., et al.	Site Location: Hayes Oil & Gas Field, Calcasieu and Jefferson Davis Parishes, Louisiana	Project No.: 0526033
--	---	--------------------------------

Photo No. 35	Date: 11/5/2019
Direction Photo Taken: South	
Description: File: 110519 004 H-6 4-8'	



Photo No. 36	Date: 11/5/2019
Direction Photo Taken: South	
Description: File: 110519 005 H-6 8-12'	





PHOTOGRAPHIC LOG

Client Name: Henning Management, L.L.C. v. Chevron U.S.A. Inc., et al.	Site Location: Hayes Oil & Gas Field, Calcasieu and Jefferson Davis Parishes, Louisiana	Project No.: 0526033
--	---	--------------------------------

Photo No. 37	Date: 11/5/2019
Direction Photo Taken: South	
Description: File: 110519 006 H-6 12-16'	



Photo No. 38	Date: 11/5/2019
Direction Photo Taken: South	
Description: File: 110519 007 H-6 grouted	





PHOTOGRAPHIC LOG

Client Name: Henning Management, L.L.C. v. Chevron U.S.A. Inc., et al.	Site Location: Hayes Oil & Gas Field, Calcasieu and Jefferson Davis Parishes, Louisiana	Project No.: 0526033
--	---	--------------------------------

Photo No. 39	Date: 11/5/2019
Direction Photo Taken: South	
Description: File: 110519 008 H-7 location	



Photo No. 40	Date: 11/5/2019
Direction Photo Taken: South	
Description: File: 110519 009 H-7 grouted	





PHOTOGRAPHIC LOG

Client Name: Henning Management, L.L.C. v. Chevron U.S.A. Inc., et al.	Site Location: Hayes Oil & Gas Field, Calcasieu and Jefferson Davis Parishes, Louisiana	Project No.: 0526033
--	---	--------------------------------

Photo No. 41	Date: 11/5/2019
Direction Photo Taken: Southeast	
Description: File: 110519 010 H-7 0-4'	




Photo No. 42	Date: 11/5/2019
Direction Photo Taken: Southeast	
Description: File: 110519 011 H-7 4-8'	





PHOTOGRAPHIC LOG

Client Name: Henning Management, L.L.C. v. Chevron U.S.A. Inc., et al.	Site Location: Hayes Oil & Gas Field, Calcasieu and Jefferson Davis Parishes, Louisiana	Project No.: 0526033
--	---	--------------------------------

Photo No. 43	Date: 11/5/2019
Direction Photo Taken: Southeast	
Description: File: 110519 012 H-7 8-12'	



Photo No. 44	Date: 11/5/2019
Direction Photo Taken: Southeast	
Description: File: 110519 013 H-7 12-16'	





PHOTOGRAPHIC LOG

Client Name: Henning Management, L.L.C. v. Chevron U.S.A. Inc., et al.	Site Location: Hayes Oil & Gas Field, Calcasieu and Jefferson Davis Parishes, Louisiana	Project No.: 0526033
--	---	--------------------------------

Photo No. 45	Date: 11/5/2019
Direction Photo Taken: Southeast	
Description: File: 110519 014 H-8 0-4'	




Photo No. 46	Date: 11/5/2019
Direction Photo Taken: Southeast	
Description: File: 110519 015 H-8 4-8'	





PHOTOGRAPHIC LOG

Client Name: Henning Management, L.L.C. v. Chevron U.S.A. Inc., et al.	Site Location: Hayes Oil & Gas Field, Calcasieu and Jefferson Davis Parishes, Louisiana	Project No.: 0526033
--	---	--------------------------------

Photo No. 47	Date: 11/5/2019
Direction Photo Taken: Southeast	
Description: File: 110519 016 H-8 8-12'	



Photo No. 48	Date: 11/5/2019
Direction Photo Taken: Southeast	
Description: File: 110519 017 H-8 12-16'	





PHOTOGRAPHIC LOG

Client Name: Henning Management, L.L.C. v. Chevron U.S.A. Inc., et al.	Site Location: Hayes Oil & Gas Field, Calcasieu and Jefferson Davis Parishes, Louisiana	Project No.: 0526033
--	---	--------------------------------

Photo No. 49	Date: 11/5/2019
Direction Photo Taken: East	
Description: File: 110519 018 H-8 Location	



Photo No. 50	Date: 11/5/2019
Direction Photo Taken: West	
Description: File: 110519 019 H-8 location	





PHOTOGRAPHIC LOG

Client Name: Henning Management, L.L.C. v. Chevron U.S.A. Inc., et al.	Site Location: Hayes Oil & Gas Field, Calcasieu and Jefferson Davis Parishes, Louisiana	Project No.: 0526033
--	---	--------------------------------

Photo No. 51	Date: 11/5/2019
Direction Photo Taken: West	
Description: File: 110519 020 H-8 grouted	



Photo No. 52	Date: 11/5/2019
Direction Photo Taken: Northeast	
Description: File: 110519 021 H-9 location	





PHOTOGRAPHIC LOG

Client Name: Henning Management, L.L.C. v. Chevron U.S.A. Inc., et al.	Site Location: Hayes Oil & Gas Field, Calcasieu and Jefferson Davis Parishes, Louisiana	Project No.: 0526033
--	---	--------------------------------

Photo No. 53	Date: 11/5/2019
Direction Photo Taken: Southeast	
Description: File: 110519 022 H-9 0-4'	




Photo No. 54	Date: 11/5/2019
Direction Photo Taken: Southeast	
Description: File: 110519 023 H-9 4-8'	





PHOTOGRAPHIC LOG

Client Name: Henning Management, L.L.C. v. Chevron U.S.A. Inc., et al.	Site Location: Hayes Oil & Gas Field, Calcasieu and Jefferson Davis Parishes, Louisiana	Project No.: 0526033
--	---	--------------------------------

Photo No. 55	Date: 11/5/2019
Direction Photo Taken: Southeast	
Description: File: 110519 024 H-9 8-12'	



Photo No. 56	Date: 11/5/2019
Direction Photo Taken: Southeast	
Description: File: 110519 025 H-9 16-20'	





PHOTOGRAPHIC LOG

Client Name: Henning Management, L.L.C. v. Chevron U.S.A. Inc., et al.	Site Location: Hayes Oil & Gas Field, Calcasieu and Jefferson Davis Parishes, Louisiana	Project No.: 0526033
--	---	--------------------------------

Photo No. 57	Date: 11/5/2019
Direction Photo Taken: Southeast	
Description: File: 110519 026 H-9 16-20'	



Photo No. 58	Date: 11/6/2019
Direction Photo Taken: North	
Description: File: 110619 001 H-10 location	





PHOTOGRAPHIC LOG

Client Name: Henning Management, L.L.C. v. Chevron U.S.A. Inc., et al.	Site Location: Hayes Oil & Gas Field, Calcasieu and Jefferson Davis Parishes, Louisiana	Project No.: 0526033
--	---	--------------------------------

Photo No. 59	Date: 11/6/2019
Direction Photo Taken: South	
Description: File: 110619 002 H-10 0-4'	



Photo No. 60	Date: 11/6/2019
Direction Photo Taken: South	
Description: File: 110619 003 H-10 4-8'	





PHOTOGRAPHIC LOG

Client Name: Henning Management, L.L.C. v. Chevron U.S.A. Inc., et al.	Site Location: Hayes Oil & Gas Field, Calcasieu and Jefferson Davis Parishes, Louisiana	Project No.: 0526033
--	---	--------------------------------

Photo No. 61	Date: 11/6/2019
Direction Photo Taken: South	
Description: File: 110619 004 H-10 8-12'	



Photo No. 62	Date: 11/6/2019
Direction Photo Taken: South	
Description: File: 110619 005 H-10 12-16'	





PHOTOGRAPHIC LOG

Client Name: Henning Management, L.L.C. v. Chevron U.S.A. Inc., et al.	Site Location: Hayes Oil & Gas Field, Calcasieu and Jefferson Davis Parishes, Louisiana	Project No.: 0526033
--	---	--------------------------------

Photo No. 63	Date: 11/6/2019
Direction Photo Taken: South	
Description: File: 110619 006 H-10 16-20'	



Photo No. 64	Date: 11/6/2019
Direction Photo Taken: South	
Description: File: 110619 007 H-10 20-24'	





PHOTOGRAPHIC LOG

Client Name: Henning Management, L.L.C. v. Chevron U.S.A. Inc., et al.	Site Location: Hayes Oil & Gas Field, Calcasieu and Jefferson Davis Parishes, Louisiana	Project No.: 0526033
--	---	--------------------------------

Photo No. 65	Date: 11/6/2019
Direction Photo Taken: South	
Description: File: 110619 008 H-10 24-26'	



Photo No. 66	Date: 11/6/2019
Direction Photo Taken: South	
Description: File: 110619 009 H-10 26-28'	





PHOTOGRAPHIC LOG

Client Name: Henning Management, L.L.C. v. Chevron U.S.A. Inc., et al.	Site Location: Hayes Oil & Gas Field, Calcasieu and Jefferson Davis Parishes, Louisiana	Project No.: 0526033
--	---	--------------------------------

Photo No. 67	Date: 11/6/2019
Direction Photo Taken: South	
Description: File: 110619 010 H-10 28-30'	



Photo No. 68	Date: 11/6/2019
Direction Photo Taken: South	
Description: File: 110619 011 H-10 30-32'	






PHOTOGRAPHIC LOG

Client Name: Henning Management, L.L.C. v. Chevron U.S.A. Inc., et al.	Site Location: Hayes Oil & Gas Field, Calcasieu and Jefferson Davis Parishes, Louisiana	Project No.: 0526033
--	---	--------------------------------

Photo No. 69	Date: 11/6/2019
Direction Photo Taken: South	
Description: File: 110619 012 H-10 32-34'	



Photo No. 70	Date: 11/6/2019
Direction Photo Taken: South	
Description: File: 110619 013 H-10 34-36'	





PHOTOGRAPHIC LOG

Client Name: Henning Management, L.L.C. v. Chevron U.S.A. Inc., et al.	Site Location: Hayes Oil & Gas Field, Calcasieu and Jefferson Davis Parishes, Louisiana	Project No.: 0526033
--	---	--------------------------------

Photo No. 71	Date: 11/6/2019
Direction Photo Taken: South	
Description: File: 110619 014 H-10 36-38'	




Photo No. 72	Date: 11/6/2019
Direction Photo Taken: South	
Description: File: 110619 015 H-10 38-40'	





PHOTOGRAPHIC LOG

Client Name: Henning Management, L.L.C. v. Chevron U.S.A. Inc., et al.	Site Location: Hayes Oil & Gas Field, Calcasieu and Jefferson Davis Parishes, Louisiana	Project No.: 0526033
--	---	--------------------------------

Photo No. 73	Date: 11/7/2019
Direction Photo Taken: North	
Description: File: 110719 001 H-10	



Photo No. 74	Date: 11/7/2019
Direction Photo Taken: Southwest	
Description: File: 110719 002 HPT hole at H-9	





PHOTOGRAPHIC LOG

Client Name: Henning Management, L.L.C. v. Chevron U.S.A. Inc., et al.	Site Location: Hayes Oil & Gas Field, Calcasieu and Jefferson Davis Parishes, Louisiana	Project No.: 0526033
--	---	--------------------------------

Photo No. 75	Date: 11/7/2019
Direction Photo Taken: East	
Description: File: 110719 003 HPT hole at H-9	



Photo No. 76	Date: 11/8/2019
Direction Photo Taken: South	
Description: File: 110819 001 H-9 20-22'	





PHOTOGRAPHIC LOG

Client Name: Henning Management, L.L.C. v. Chevron U.S.A. Inc., et al.	Site Location: Hayes Oil & Gas Field, Calcasieu and Jefferson Davis Parishes, Louisiana	Project No.: 0526033
--	---	--------------------------------

Photo No. 77	Date: 11/8/2019
Direction Photo Taken: South	
Description: File: 110819 002 H-9 22-24'	





Photo No. 78	Date: 11/8/2019
Direction Photo Taken: South	
Description: File: 110819 003 H-9 24-26'	





PHOTOGRAPHIC LOG

Client Name: Henning Management, L.L.C. v. Chevron U.S.A. Inc., et al.	Site Location: Hayes Oil & Gas Field, Calcasieu and Jefferson Davis Parishes, Louisiana	Project No.: 0526033
--	---	--------------------------------

Photo No. 79	Date: 11/8/2019
Direction Photo Taken: South	
Description: File: 110819 004 H-9 26-28'	





Photo No. 80	Date: 11/8/2019
Direction Photo Taken: South	
Description: File: 110819 005 H-9 28-30'	





PHOTOGRAPHIC LOG

Client Name: Henning Management, L.L.C. v. Chevron U.S.A. Inc., et al.	Site Location: Hayes Oil & Gas Field, Calcasieu and Jefferson Davis Parishes, Louisiana	Project No.: 0526033
--	---	--------------------------------

Photo No. 81	Date: 11/8/2019
Direction Photo Taken: South	
Description: File: 110819 006 H-9 30-32'	




Photo No. 82	Date: 11/8/2019
Direction Photo Taken: South	
Description: File: 110819 007 H-9 32-34'	





PHOTOGRAPHIC LOG

Client Name: Henning Management, L.L.C. v. Chevron U.S.A. Inc., et al.	Site Location: Hayes Oil & Gas Field, Calcasieu and Jefferson Davis Parishes, Louisiana	Project No.: 0526033
--	---	--------------------------------

Photo No. 83	Date: 11/8/2019
Direction Photo Taken: South	
Description: 110819 008	





Photo No. 84	Date: 11/8/2019
Direction Photo Taken: South	
Description: 110819 009	





PHOTOGRAPHIC LOG

Client Name: Henning Management, L.L.C. v. Chevron U.S.A. Inc., et al.	Site Location: Hayes Oil & Gas Field, Calcasieu and Jefferson Davis Parishes, Louisiana	Project No.: 0526033
--	---	--------------------------------

Photo No. 85	Date: 11/8/2019
Direction Photo Taken: South	
Description: 110819 010	



Photo No. 86	Date: 11/8/2019
Direction Photo Taken: South	
Description: 110819 011	





PHOTOGRAPHIC LOG

Client Name: Henning Management, L.L.C. v. Chevron U.S.A. Inc., et al.	Site Location: Hayes Oil & Gas Field, Calcasieu and Jefferson Davis Parishes, Louisiana	Project No.: 0526033
--	---	--------------------------------

Photo No. 87	Date: 11/8/2019
Direction Photo Taken: South	
Description: 110819 012	




Photo No. 88	Date: 11/8/2019
Direction Photo Taken: South	
Description: 110819 014	





PHOTOGRAPHIC LOG

Client Name: Henning Management, L.L.C. v. Chevron U.S.A. Inc., et al.	Site Location: Hayes Oil & Gas Field, Calcasieu and Jefferson Davis Parishes, Louisiana	Project No.: 0526033
--	---	--------------------------------

Photo No. 89	Date: 11/8/2019
Direction Photo Taken: South	
Description: 110819 015	



Photo No. 90	Date: 11/8/2019
Direction Photo Taken: South	
Description: 110819 016	





PHOTOGRAPHIC LOG

Client Name: Henning Management, L.L.C. v. Chevron U.S.A. Inc., et al.	Site Location: Hayes Oil & Gas Field, Calcasieu and Jefferson Davis Parishes, Louisiana	Project No.: 0526033
--	---	--------------------------------

Photo No. 91	Date: 11/8/2019
Direction Photo Taken: South	
Description: 110819 017	



Photo No. 92	Date: 11/8/2019
Direction Photo Taken: South	
Description: 110819 018	





PHOTOGRAPHIC LOG

Client Name: Henning Management, L.L.C. v. Chevron U.S.A. Inc., et al.	Site Location: Hayes Oil & Gas Field, Calcasieu and Jefferson Davis Parishes, Louisiana	Project No.: 0526033
--	---	--------------------------------

Photo No. 93	Date: 11/8/2019
Direction Photo Taken: South	
Description: 110819 019	



Photo No. 94	Date: 11/8/2019
Direction Photo Taken: South	
Description: 110819 020	





PHOTOGRAPHIC LOG

Client Name: Henning Management, L.L.C. v. Chevron U.S.A. Inc., et al.	Site Location: Hayes Oil & Gas Field, Calcasieu and Jefferson Davis Parishes, Louisiana	Project No.: 0526033
--	---	--------------------------------

Photo No. 1	Date: 11/18/2019
Direction Photo Taken:	
Description: File: 20191118_131911 H-14 0-4'	



Photo No. 2	Date: 11/18/2019
Direction Photo Taken:	
Description: File: 20191118_132538 H-14 4-8'	





PHOTOGRAPHIC LOG

Client Name: Henning Management, L.L.C. v. Chevron U.S.A. Inc., et al.	Site Location: Hayes Oil & Gas Field, Calcasieu and Jefferson Davis Parishes, Louisiana	Project No.: 0526033
--	---	--------------------------------

Photo No. 3	Date: 11/18/2019
Direction Photo Taken:	
Description: File: 20191118_133205 H-14 8-12'	



Photo No. 4	Date: 11/18/2019
Direction Photo Taken:	
Description: File: 20191118_133939 H-14 12-16'	





PHOTOGRAPHIC LOG

Client Name: Henning Management, L.L.C. v. Chevron U.S.A. Inc., et al.	Site Location: Hayes Oil & Gas Field, Calcasieu and Jefferson Davis Parishes, Louisiana	Project No.: 0526033
--	---	--------------------------------

Photo No. 5	Date: 11/18/2019
Direction Photo Taken:	
Description: File: 20191118_134715 H-14 16-18'	



Photo No. 6	Date: 11/18/2019
Direction Photo Taken:	
Description: File: 20191118_135726 H-14 18-20'	





PHOTOGRAPHIC LOG

Client Name: Henning Management, L.L.C. v. Chevron U.S.A. Inc., et al.	Site Location: Hayes Oil & Gas Field, Calcasieu and Jefferson Davis Parishes, Louisiana	Project No.: 0526033
--	---	--------------------------------

Photo No. 7	Date: 11/18/2019
Direction Photo Taken:	
Description: File: 20191118_140306 H-14 20-22'	



Photo No. 8	Date: 11/18/2019
Direction Photo Taken:	
Description: File: 20191118_140636 H-14 22-24'	





PHOTOGRAPHIC LOG

Client Name: Henning Management, L.L.C. v. Chevron U.S.A. Inc., et al.	Site Location: Hayes Oil & Gas Field, Calcasieu and Jefferson Davis Parishes, Louisiana	Project No.: 0526033
--	---	--------------------------------

Photo No. 9	Date: 11/18/2019
Direction Photo Taken:	
Description: File: 20191118_141007 H-14 24-26'	



Photo No. 10	Date: 11/18/2019
Direction Photo Taken:	
Description: File: 20191118_141339 H-14 26-28'	





PHOTOGRAPHIC LOG

Client Name: Henning Management, L.L.C. v. Chevron U.S.A. Inc., et al.	Site Location: Hayes Oil & Gas Field, Calcasieu and Jefferson Davis Parishes, Louisiana	Project No.: 0526033
--	---	--------------------------------

Photo No. 11	Date: 11/18/2019
Direction Photo Taken:	
Description: File: 20191118_141804 H-14 28-30'	



Photo No. 12	Date: 11/18/2019
Direction Photo Taken:	
Description: File: 20191118_142320 H-14 30-32'	





PHOTOGRAPHIC LOG

Client Name: Henning Management, L.L.C. v. Chevron U.S.A. Inc., et al.	Site Location: Hayes Oil & Gas Field, Calcasieu and Jefferson Davis Parishes, Louisiana	Project No.: 0526033
--	---	--------------------------------

Photo No. 13	Date: 11/18/2019
Direction Photo Taken:	
Description: File: 20191118_142903 H-14 32-34'	



Photo No. 14	Date: 11/18/2019
Direction Photo Taken:	
Description: File: 20191118_143401 H-14 34-36'	





PHOTOGRAPHIC LOG

Client Name: Henning Management, L.L.C. v. Chevron U.S.A. Inc., et al.	Site Location: Hayes Oil & Gas Field, Calcasieu and Jefferson Davis Parishes, Louisiana	Project No.: 0526033
--	---	--------------------------------

Photo No. 15	Date: 11/18/2019
Direction Photo Taken:	
Description: File: 20191118_143748 H-14 36-38'	



Photo No. 16	Date: 11/18/2019
Direction Photo Taken:	
Description: File: 20191118_144132 H-14 38-40'	





PHOTOGRAPHIC LOG

Client Name: Henning Management, L.L.C. v. Chevron U.S.A. Inc., et al.	Site Location: Hayes Oil & Gas Field, Calcasieu and Jefferson Davis Parishes, Louisiana	Project No.: 0526033
--	---	--------------------------------

Photo No. 17	Date: 11/18/2019
Direction Photo Taken: West	
Description: File: 20191118_152215 H-14 Location	



Photo No. 18	Date: 11/19/2019
Direction Photo Taken:	
Description: File: 20191119_083616 ICON rig set up at H-15 for HPT log	





PHOTOGRAPHIC LOG

Client Name: Henning Management, L.L.C. v. Chevron U.S.A. Inc., et al.	Site Location: Hayes Oil & Gas Field, Calcasieu and Jefferson Davis Parishes, Louisiana	Project No.: 0526033
--	---	--------------------------------

Photo No. 19	Date: 11/19/2019
Direction Photo Taken:	
Description: File: 20191119_095522 H-15 HPT log computer screen	



Photo No. 20	Date: 11/19/2019
Direction Photo Taken:	
Description: File: 20191119_110557 H-15 0-4'	





PHOTOGRAPHIC LOG

Client Name: Henning Management, L.L.C. v. Chevron U.S.A. Inc., et al.	Site Location: Hayes Oil & Gas Field, Calcasieu and Jefferson Davis Parishes, Louisiana	Project No.: 0526033
--	---	--------------------------------

Photo No. 21	Date: 11/19/2019
Direction Photo Taken:	
Description: File: 20191119_111009 H-15 4-8'	



Photo No. 22	Date: 11/19/2019
Direction Photo Taken:	
Description: File: 20191119_113420 H-15 8-12'	





PHOTOGRAPHIC LOG

Client Name: Henning Management, L.L.C. v. Chevron U.S.A. Inc., et al.	Site Location: Hayes Oil & Gas Field, Calcasieu and Jefferson Davis Parishes, Louisiana	Project No.: 0526033
--	---	--------------------------------

Photo No. 23	Date: 11/19/2019
Direction Photo Taken:	
Description: File: 20191119_115648 H-15 12-16'	



Photo No. 24	Date: 11/19/2019
Direction Photo Taken:	
Description: File: 20191119_121803 H-15 16-20'	





PHOTOGRAPHIC LOG

Client Name: Henning Management, L.L.C. v. Chevron U.S.A. Inc., et al.	Site Location: Hayes Oil & Gas Field, Calcasieu and Jefferson Davis Parishes, Louisiana	Project No.: 0526033
--	---	--------------------------------

Photo No. 25	Date: 11/19/2019
Direction Photo Taken:	
Description: File: 20191119_122540 H-15 20-22'	



Photo No. 26	Date: 11/19/2019
Direction Photo Taken:	
Description: File: 20191119_122817 H-15 22-24'	





PHOTOGRAPHIC LOG

Client Name: Henning Management, L.L.C. v. Chevron U.S.A. Inc., et al.	Site Location: Hayes Oil & Gas Field, Calcasieu and Jefferson Davis Parishes, Louisiana	Project No.: 0526033
--	---	--------------------------------

Photo No. 27	Date: 11/19/2019
Direction Photo Taken:	
Description: File: 20191119_123535 H-15 24-26'	



Photo No. 28	Date: 11/19/2019
Direction Photo Taken:	
Description: File: 20191119_123917 H-15 26-28'	





PHOTOGRAPHIC LOG

Client Name: Henning Management, L.L.C. v. Chevron U.S.A. Inc., et al.	Site Location: Hayes Oil & Gas Field, Calcasieu and Jefferson Davis Parishes, Louisiana	Project No.: 0526033
--	---	--------------------------------

Photo No. 29	Date: 11/19/2019
Direction Photo Taken:	
Description: File: 20191119_124411 H-15 28-30'	



Photo No. 30	Date: 11/19/2019
Direction Photo Taken:	
Description: File: 20191119_124801 H-15 30-32'	





PHOTOGRAPHIC LOG

Client Name: Henning Management, L.L.C. v. Chevron U.S.A. Inc., et al.	Site Location: Hayes Oil & Gas Field, Calcasieu and Jefferson Davis Parishes, Louisiana	Project No.: 0526033
--	---	--------------------------------

Photo No. 31	Date: 11/19/2019
Direction Photo Taken:	
Description: File: 20191119_125346 H-15 32-34'	



Photo No. 32	Date: 11/19/2019
Direction Photo Taken:	
Description: File: 20191119_130026 H-15 34-36'	





PHOTOGRAPHIC LOG

Client Name: Henning Management, L.L.C. v. Chevron U.S.A. Inc., et al.	Site Location: Hayes Oil & Gas Field, Calcasieu and Jefferson Davis Parishes, Louisiana	Project No.: 0526033
--	---	--------------------------------

Photo No. 33	Date: 11/19/2019
Direction Photo Taken:	
Description: File: 20191119_130816 H-15 36-38'	



Photo No. 34	Date: 11/19/2019
Direction Photo Taken:	
Description: File: 20191119_131320 H-15 38-40'	





PHOTOGRAPHIC LOG

Client Name: Henning Management, L.L.C. v. Chevron U.S.A. Inc., et al.	Site Location: Hayes Oil & Gas Field, Calcasieu and Jefferson Davis Parishes, Louisiana	Project No.: 0526033
--	---	--------------------------------

Photo No. 35	Date: 11/19/2019	
Direction Photo Taken: West		
Description: File: 20191119_135824 H-15 location		

Photo No. 36	Date: 11/19/2019	
Direction Photo Taken:		
Description: File: 20191119_152116 H-16 EC log computer screen		



PHOTOGRAPHIC LOG

Client Name: Henning Management, L.L.C. v. Chevron U.S.A. Inc., et al.	Site Location: Hayes Oil & Gas Field, Calcasieu and Jefferson Davis Parishes, Louisiana	Project No.: 0526033
--	---	--------------------------------

Photo No. 37	Date: 11/20/2019
Direction Photo Taken:	
Description: File: 20191120_082852 H-16 0-4'	



Photo No. 38	Date: 11/20/2019
Direction Photo Taken:	
Description: File: 20191120_083521 H-16 4-8'	





PHOTOGRAPHIC LOG

Client Name: Henning Management, L.L.C. v. Chevron U.S.A. Inc., et al.	Site Location: Hayes Oil & Gas Field, Calcasieu and Jefferson Davis Parishes, Louisiana	Project No.: 0526033
--	---	--------------------------------

Photo No. 39	Date: 11/20/2019
Direction Photo Taken:	
Description: File: 20191120_084523 H-16 8-12'	



Photo No. 40	Date: 11/20/2019
Direction Photo Taken:	
Description: File: 20191120_085953 H-16 12-16'	





PHOTOGRAPHIC LOG

Client Name: Henning Management, L.L.C. v. Chevron U.S.A. Inc., et al.	Site Location: Hayes Oil & Gas Field, Calcasieu and Jefferson Davis Parishes, Louisiana	Project No.: 0526033
--	---	--------------------------------

Photo No. 41	Date: 11/20/2019
Direction Photo Taken:	
Description: File: 20191120_090744 H-16 16-20'	



Photo No. 42	Date: 11/20/2019
Direction Photo Taken:	
Description: File: 20191120_091455 H-16 20-22'	





PHOTOGRAPHIC LOG

Client Name: Henning Management, L.L.C. v. Chevron U.S.A. Inc., et al.	Site Location: Hayes Oil & Gas Field, Calcasieu and Jefferson Davis Parishes, Louisiana	Project No.: 0526033
--	---	--------------------------------

Photo No. 43	Date: 11/20/2019
Direction Photo Taken:	
Description: File: 20191120_092046 H-16 20-24'	



Photo No. 44	Date: 11/20/2019
Direction Photo Taken:	
Description: File: 20191120_092541 H-16 24-26'	





PHOTOGRAPHIC LOG

Client Name: Henning Management, L.L.C. v. Chevron U.S.A. Inc., et al.	Site Location: Hayes Oil & Gas Field, Calcasieu and Jefferson Davis Parishes, Louisiana	Project No.: 0526033
--	---	--------------------------------

Photo No. 45	Date: 11/20/2019
Direction Photo Taken:	
Description: File: 20191120_093043 H-16 26-28'	



Photo No. 46	Date: 11/20/2019
Direction Photo Taken:	
Description: File: 20191120_093435 H-16 30-32'	





PHOTOGRAPHIC LOG

Client Name: Henning Management, L.L.C. v. Chevron U.S.A. Inc., et al.	Site Location: Hayes Oil & Gas Field, Calcasieu and Jefferson Davis Parishes, Louisiana	Project No.: 0526033
--	---	--------------------------------

Photo No. 47	Date: 11/20/2019
Direction Photo Taken:	
Description: File: 20191120_093917 H-16 30-32'	



Photo No. 48	Date: 11/20/2019
Direction Photo Taken:	
Description: File: 20191120_094456 H-16 32-34'	





PHOTOGRAPHIC LOG

Client Name: Henning Management, L.L.C. v. Chevron U.S.A. Inc., et al.	Site Location: Hayes Oil & Gas Field, Calcasieu and Jefferson Davis Parishes, Louisiana	Project No.: 0526033
--	---	--------------------------------

Photo No. 49	Date: 11/20/2019
Direction Photo Taken:	
Description: File: 20191120_095037 H-16 34-36'	



Photo No. 50	Date: 11/20/2019
Direction Photo Taken:	
Description: File: 20191120_095617 H-16 36-38'	





PHOTOGRAPHIC LOG

Client Name: Henning Management, L.L.C. v. Chevron U.S.A. Inc., et al.	Site Location: Hayes Oil & Gas Field, Calcasieu and Jefferson Davis Parishes, Louisiana	Project No.: 0526033
--	---	--------------------------------

Photo No. 51	Date: 11/20/2019
Direction Photo Taken:	
Description: File: 20191120_100305 H-16 38-40'	



Photo No. 52	Date: 11/20/2019
Direction Photo Taken: North	
Description: File: 20191120_105537 H-16 well location	





PHOTOGRAPHIC LOG

Client Name: Henning Management, L.L.C. v. Chevron U.S.A. Inc., et al.	Site Location: Hayes Oil & Gas Field, Calcasieu and Jefferson Davis Parishes, Louisiana	Project No.: 0526033
--	---	--------------------------------

Photo No. 53	Date: 11/20/2019
Direction Photo Taken:	
Description: File: 20191120_131156 H-17 EC probe log computer screen	



Photo No. 54	Date: 11/20/2019
Direction Photo Taken:	
Description: File: 20191120_141353 H-17 0-4'	





PHOTOGRAPHIC LOG

Client Name: Henning Management, L.L.C. v. Chevron U.S.A. Inc., et al.	Site Location: Hayes Oil & Gas Field, Calcasieu and Jefferson Davis Parishes, Louisiana	Project No.: 0526033
--	---	--------------------------------

Photo No. 55	Date: 11/20/2019
Direction Photo Taken:	
Description: File: 20191120_142136 H-17 4-8'	



Photo No. 56	Date: 11/20/2019
Direction Photo Taken:	
Description: File: 20191120_144821 H-17 8-12'	





PHOTOGRAPHIC LOG

Client Name: Henning Management, L.L.C. v. Chevron U.S.A. Inc., et al.	Site Location: Hayes Oil & Gas Field, Calcasieu and Jefferson Davis Parishes, Louisiana	Project No.: 0526033
--	---	--------------------------------

Photo No. 57	Date: 11/20/2019
Direction Photo Taken:	
Description: File: 20191120_151852 H-17 12-16'	



Photo No. 58	Date: 11/20/2019
Direction Photo Taken:	
Description: File: 20191120_154836 H-17 16-20'	





PHOTOGRAPHIC LOG

Client Name: Henning Management, L.L.C. v. Chevron U.S.A. Inc., et al.	Site Location: Hayes Oil & Gas Field, Calcasieu and Jefferson Davis Parishes, Louisiana	Project No.: 0526033
--	---	--------------------------------

Photo No. 59	Date: 11/20/2019
Direction Photo Taken:	
Description: File: 20191120_155728 H-17 20-22'	



Photo No. 60	Date: 11/20/2019
Direction Photo Taken:	
Description: File: 20191120_160409 H-17 22-24'	





PHOTOGRAPHIC LOG

Client Name: Henning Management, L.L.C. v. Chevron U.S.A. Inc., et al.	Site Location: Hayes Oil & Gas Field, Calcasieu and Jefferson Davis Parishes, Louisiana	Project No.: 0526033
--	---	--------------------------------

Photo No. 61	Date: 11/20/2019
Direction Photo Taken:	
Description: File: 20191120_160728 H-17 24-26'	



Photo No. 62	Date: 11/20/2019
Direction Photo Taken:	
Description: File: 20191120_161120 H-17 26-28'	





PHOTOGRAPHIC LOG

Client Name: Henning Management, L.L.C. v. Chevron U.S.A. Inc., et al.	Site Location: Hayes Oil & Gas Field, Calcasieu and Jefferson Davis Parishes, Louisiana	Project No.: 0526033
--	---	--------------------------------

Photo No. 63	Date: 11/20/2019
Direction Photo Taken:	
Description: File: 20191120_161433 H-17 28-30'	



Photo No. 64	Date: 11/20/2019
Direction Photo Taken:	
Description: File: 20191120_161935 H-17 30-32'	





PHOTOGRAPHIC LOG

Client Name: Henning Management, L.L.C. v. Chevron U.S.A. Inc., et al.	Site Location: Hayes Oil & Gas Field, Calcasieu and Jefferson Davis Parishes, Louisiana	Project No.: 0526033
--	---	--------------------------------

Photo No. 65	Date: 11/20/2019
Direction Photo Taken:	
Description: File: 20191120_162629 H-17 32-34'	



Photo No. 66	Date: 11/20/2019
Direction Photo Taken:	
Description: File: 20191120_163120 H-17 34-36'	





PHOTOGRAPHIC LOG

Client Name: Henning Management, L.L.C. v. Chevron U.S.A. Inc., et al.	Site Location: Hayes Oil & Gas Field, Calcasieu and Jefferson Davis Parishes, Louisiana	Project No.: 0526033
--	---	--------------------------------

Photo No. 67	Date: 11/20/2019
Direction Photo Taken:	
Description: File: 20191120_163649 H-17 36-38'	



Photo No. 68	Date: 11/20/2019
Direction Photo Taken:	
Description: File: 20191120_164034 H-17 38-40'	





PHOTOGRAPHIC LOG

Client Name: Henning Management, L.L.C. v. Chevron U.S.A. Inc., et al.	Site Location: Hayes Oil & Gas Field, Calcasieu and Jefferson Davis Parishes, Louisiana	Project No.: 0526033
--	---	--------------------------------

Photo No. 69	Date: 11/21/2019
Direction Photo Taken: West	
Description: File: 20191121_081017 H-17 location	



Photo No. 70	Date: 11/21/2019
Direction Photo Taken:	
Description: File: 20191121_081458 ICON rig at H-18 location	





PHOTOGRAPHIC LOG

Client Name: Henning Management, L.L.C. v. Chevron U.S.A. Inc., et al.	Site Location: Hayes Oil & Gas Field, Calcasieu and Jefferson Davis Parishes, Louisiana	Project No.: 0526033
--	---	--------------------------------

Photo No. 71	Date: 11/21/2019
Direction Photo Taken:	
Description: File: 20191121_083541 H-18 EC probe log computer screen	



Photo No. 72	Date: 11/21/2019
Direction Photo Taken:	
Description: File: 20191121_093406 H-18 0-4'	





PHOTOGRAPHIC LOG

Client Name: Henning Management, L.L.C. v. Chevron U.S.A. Inc., et al.	Site Location: Hayes Oil & Gas Field, Calcasieu and Jefferson Davis Parishes, Louisiana	Project No.: 0526033
--	---	--------------------------------

Photo No. 73	Date: 11/21/2019
Direction Photo Taken:	
Description: File: 20191121_093848 H-18 4-8'	



Photo No. 74	Date: 11/21/2019
Direction Photo Taken:	
Description: File: 20191121_094413 H-18 8-12'	





PHOTOGRAPHIC LOG

Client Name: Henning Management, L.L.C. v. Chevron U.S.A. Inc., et al.	Site Location: Hayes Oil & Gas Field, Calcasieu and Jefferson Davis Parishes, Louisiana	Project No.: 0526033
--	---	--------------------------------

Photo No. 75	Date: 11/21/2019
Direction Photo Taken:	
Description: File: 20191121_095140 H-18 12-16'	



Photo No. 76	Date: 11/21/2019
Direction Photo Taken:	
Description: File: 20191121_095557 H-18 16-20'	





PHOTOGRAPHIC LOG

Client Name: Henning Management, L.L.C. v. Chevron U.S.A. Inc., et al.	Site Location: Hayes Oil & Gas Field, Calcasieu and Jefferson Davis Parishes, Louisiana	Project No.: 0526033
--	---	--------------------------------

Photo No. 77	Date: 11/21/2019
Direction Photo Taken:	
Description: File: 20191121_100233 H-18 20-22'	



Photo No. 78	Date: 11/21/2019
Direction Photo Taken:	
Description: File: 20191121_100610 H-18 22-24'	





PHOTOGRAPHIC LOG

Client Name: Henning Management, L.L.C. v. Chevron U.S.A. Inc., et al.	Site Location: Hayes Oil & Gas Field, Calcasieu and Jefferson Davis Parishes, Louisiana	Project No.: 0526033
--	---	--------------------------------

Photo No. 79	Date: 11/21/2019
Direction Photo Taken:	
Description: File: 20191121_100957 H-18 24-26'	



Photo No. 80	Date: 11/21/2019
Direction Photo Taken:	
Description: File: 20191121_101310 H-18 26-28'	





PHOTOGRAPHIC LOG

Client Name: Henning Management, L.L.C. v. Chevron U.S.A. Inc., et al.	Site Location: Hayes Oil & Gas Field, Calcasieu and Jefferson Davis Parishes, Louisiana	Project No.: 0526033
--	---	--------------------------------

Photo No. 81	Date: 11/21/2019
Direction Photo Taken:	
Description: File: 20191121_101638 H-18 28-30'	



Photo No. 82	Date: 11/21/2019
Direction Photo Taken:	
Description: File: 20191121_102006 H-18 30-32'	





PHOTOGRAPHIC LOG

Client Name: Henning Management, L.L.C. v. Chevron U.S.A. Inc., et al.	Site Location: Hayes Oil & Gas Field, Calcasieu and Jefferson Davis Parishes, Louisiana	Project No.: 0526033
--	---	--------------------------------

Photo No. 83	Date: 11/21/2019
Direction Photo Taken:	
Description: File: 20191121_102815 H-18 32-34'	



Photo No. 84	Date: 11/21/2019
Direction Photo Taken:	
Description: File: 20191121_103224 H-18 34-36'	





PHOTOGRAPHIC LOG

Client Name: Henning Management, L.L.C. v. Chevron U.S.A. Inc., et al.	Site Location: Hayes Oil & Gas Field, Calcasieu and Jefferson Davis Parishes, Louisiana	Project No.: 0526033
--	---	--------------------------------

Photo No. 85	Date: 11/21/2019
Direction Photo Taken:	
Description: File: 20191121_103548 H-18 36-38'	



Photo No. 86	Date: 11/21/2019
Direction Photo Taken:	
Description: File: 20191121_103923 H-18 38-40'	





PHOTOGRAPHIC LOG

Client Name: Henning Management, L.L.C. v. Chevron U.S.A. Inc., et al.	Site Location: Hayes Oil & Gas Field, Calcasieu and Jefferson Davis Parishes, Louisiana	Project No.: 0526033
--	---	--------------------------------

Photo No. 87	Date: 11/21/2019
Direction Photo Taken:	
Description: File: 20191121_104217 H-18 40-42'	



Photo No. 88	Date: 11/21/2019
Direction Photo Taken:	
Description: File: 20191121_104710 H-18 42-44'	





PHOTOGRAPHIC LOG

Client Name: Henning Management, L.L.C. v. Chevron U.S.A. Inc., et al.	Site Location: Hayes Oil & Gas Field, Calcasieu and Jefferson Davis Parishes, Louisiana	Project No.: 0526033
--	---	--------------------------------

Photo No. 89	Date: 11/21/2019
Direction Photo Taken:	
Description: File: 20191121_105007 H-18 44-46'	



Photo No. 90	Date: 11/21/2019
Direction Photo Taken:	
Description: File: 20191121_105327 H-18 46-48'	





PHOTOGRAPHIC LOG

Client Name: Henning Management, L.L.C. v. Chevron U.S.A. Inc., et al.	Site Location: Hayes Oil & Gas Field, Calcasieu and Jefferson Davis Parishes, Louisiana	Project No.: 0526033
--	---	--------------------------------

Photo No. 91	Date: 11/21/2019
Direction Photo Taken:	
Description: File: 20191121_105734 H-18 48-50'	



Photo No. 92	Date: 11/21/2019
Direction Photo Taken:	
Description: File: 20191121_110457 H-18 50-52'	





PHOTOGRAPHIC LOG

Client Name: Henning Management, L.L.C. v. Chevron U.S.A. Inc., et al.	Site Location: Hayes Oil & Gas Field, Calcasieu and Jefferson Davis Parishes, Louisiana	Project No.: 0526033
--	---	--------------------------------

Photo No. 93	Date: 11/21/2019
Direction Photo Taken:	
Description: File: 20191121_111208 H-18 52-54'	



Photo No. 94	Date: 11/21/2019
Direction Photo Taken:	
Description: File: 20191121_111525 H-18 54-56'	





PHOTOGRAPHIC LOG

Client Name: Henning Management, L.L.C. v. Chevron U.S.A. Inc., et al.	Site Location: Hayes Oil & Gas Field, Calcasieu and Jefferson Davis Parishes, Louisiana	Project No.: 0526033
--	---	--------------------------------

Photo No. 95	Date: 11/21/2019
Direction Photo Taken:	
Description: File: 20191121_112054 H-18 56-58'	



Photo No. 96	Date: 11/21/2019
Direction Photo Taken:	
Description: File: 20191121_112354 H-18 58-60'	






PHOTOGRAPHIC LOG

Client Name: Henning Management, L.L.C. v. Chevron U.S.A. Inc., et al.	Site Location: Hayes Oil & Gas Field, Calcasieu and Jefferson Davis Parishes, Louisiana	Project No.: 0526033
--	---	--------------------------------

Photo No. 97	Date: 11/21/2019
Direction Photo Taken:	
Description: File: 20191121_115904 ICON grouting H-18 soil boring	



Photo No. 98	Date: 11/21/2019
Direction Photo Taken:	
Description: File: 20191121_123247 ICON setting well H-18	





PHOTOGRAPHIC LOG

Client Name: Henning Management, L.L.C. v. Chevron U.S.A. Inc., et al.	Site Location: Hayes Oil & Gas Field, Calcasieu and Jefferson Davis Parishes, Louisiana	Project No.: 0526033
--	---	--------------------------------

Photo No. 99	Date: 11/21/2019
Direction Photo Taken:	
Description: File: 20191121_130529 H-18 well location	



Photo No. 100	Date: 11/21/2019
Direction Photo Taken:	
Description: File: 20191121_152149 ICON rig set up at H-19 for HPT probe	





PHOTOGRAPHIC LOG

Client Name: Henning Management, L.L.C. v. Chevron U.S.A. Inc., et al.	Site Location: Hayes Oil & Gas Field, Calcasieu and Jefferson Davis Parishes, Louisiana	Project No.: 0526033
--	---	--------------------------------

Photo No. 101	Date: 11/21/2019	
Direction Photo Taken:		
Description: File: 20191121_152302 H-19 HPT probe computer screen		

Photo No. 102	Date: 11/22/2019	
Direction Photo Taken:		
Description: File: 20191122_074727 H-19 0-4'		



PHOTOGRAPHIC LOG

Client Name: Henning Management, L.L.C. v. Chevron U.S.A. Inc., et al.	Site Location: Hayes Oil & Gas Field, Calcasieu and Jefferson Davis Parishes, Louisiana	Project No.: 0526033
--	---	--------------------------------

Photo No. 103	Date: 11/22/2019
Direction Photo Taken:	
Description: File: 20191122_075414 H-19 4-8'	



Photo No. 104	Date: 11/22/2019
Direction Photo Taken:	
Description: File: 20191122_075848 H-19 8-12'	





PHOTOGRAPHIC LOG

Client Name: Henning Management, L.L.C. v. Chevron U.S.A. Inc., et al.	Site Location: Hayes Oil & Gas Field, Calcasieu and Jefferson Davis Parishes, Louisiana	Project No.: 0526033
--	---	--------------------------------

Photo No. 105	Date: 11/22/2019
Direction Photo Taken:	
Description: File: 20191122_081041 H-19 12-16'	



Photo No. 106	Date: 11/22/2019
Direction Photo Taken:	
Description: File: 20191122_081720 H-19 16-20'	





PHOTOGRAPHIC LOG

Client Name: Henning Management, L.L.C. v. Chevron U.S.A. Inc., et al.	Site Location: Hayes Oil & Gas Field, Calcasieu and Jefferson Davis Parishes, Louisiana	Project No.: 0526033
--	---	--------------------------------

Photo No. 107	Date: 11/22/2019
Direction Photo Taken:	
Description: File: 20191122_082607 H-19 20-22'	



Photo No. 108	Date: 11/22/2019
Direction Photo Taken:	
Description: File: 20191122_083628 H-19 22-24'	





PHOTOGRAPHIC LOG

Client Name: Henning Management, L.L.C. v. Chevron U.S.A. Inc., et al.	Site Location: Hayes Oil & Gas Field, Calcasieu and Jefferson Davis Parishes, Louisiana	Project No.: 0526033
--	---	--------------------------------

Photo No. 109	Date: 11/22/2019
Direction Photo Taken:	
Description: File: 20191122_083950 H-19 24-26'	



Photo No. 110	Date: 11/22/2019
Direction Photo Taken:	
Description: File: 20191122_084452 H-19 26-28'	





PHOTOGRAPHIC LOG

Client Name: Henning Management, L.L.C. v. Chevron U.S.A. Inc., et al.	Site Location: Hayes Oil & Gas Field, Calcasieu and Jefferson Davis Parishes, Louisiana	Project No.: 0526033
--	---	--------------------------------

Photo No. 111	Date: 11/22/2019
Direction Photo Taken:	
Description: File: 20191122_084808 H-19 28-30'	



Photo No. 112	Date: 11/22/2019
Direction Photo Taken:	
Description: File: 20191122_085254 H-19 30-32'	





PHOTOGRAPHIC LOG

Client Name: Henning Management, L.L.C. v. Chevron U.S.A. Inc., et al.	Site Location: Hayes Oil & Gas Field, Calcasieu and Jefferson Davis Parishes, Louisiana	Project No.: 0526033
--	---	--------------------------------

Photo No. 113	Date: 11/22/2019
Direction Photo Taken:	
Description: File: 20191122_085613 H-19 32-34'	



Photo No. 114	Date: 11/22/2019
Direction Photo Taken:	
Description: File: 20191122_090118 H-19 34-36'	





PHOTOGRAPHIC LOG

Client Name: Henning Management, L.L.C. v. Chevron U.S.A. Inc., et al.	Site Location: Hayes Oil & Gas Field, Calcasieu and Jefferson Davis Parishes, Louisiana	Project No.: 0526033
--	---	--------------------------------

Photo No. 115	Date: 11/22/2019
Direction Photo Taken:	
Description: File: 20191122_090429 H-19 36-38'	



Photo No. 116	Date: 11/22/2019
Direction Photo Taken:	
Description: File: 20191122_090646 H-19 36-38'	





PHOTOGRAPHIC LOG

Client Name: Henning Management, L.L.C. v. Chevron U.S.A. Inc., et al.	Site Location: Hayes Oil & Gas Field, Calcasieu and Jefferson Davis Parishes, Louisiana	Project No.: 0526033
--	---	--------------------------------

Photo No. 117	Date: 11/22/2019
Direction Photo Taken: South	
Description: File: 20191122_092447 H-19 location	



Photo No. 118	Date: 11/22/2019
Direction Photo Taken:	
Description: File: 20191122_102322 ICON COC	

Chain of Custody

Client Information: ICON Environmental, Jason Sille, 2049 Commercial Dr, Baton Rouge, LA 70767, 225.344.8485, jsille@iconenv.com

Billing Information: Att: Robin Green, SAME

Collection Information: Tug Time: Standard, Date: 11.18.19, Time: 13:15, Matrix: G, Quantity: 50, etc.

Sample ID/Description	Date	Time	Matrix	Quantity	Time	Pres	Requested Tests	Comments
H-14	11-18-19	13:15	G	50	1	P	As, Ba, TTBa, Cd, Cr, Sr, Zn, Hg, Pb, TPH, DSO	Metals
H-14	11-18-19	13:25	G	50	1	P	As, Ba, TTBa, Cd, Cr, Sr, Zn, Hg, Pb, TPH, DSO	
H-14	11-18-19	13:35	G	50	1	P	As, Ba, TTBa, Cd, Cr, Sr, Zn, Hg, Pb, TPH, DSO	
H-14	11-18-19	13:55	G	50	1	P	As, Ba, TTBa, Cd, Cr, Sr, Zn, Hg, Pb, TPH, DSO	
H-14	11-18-19	14:50	G	50	1	P	As, Ba, TTBa, Cd, Cr, Sr, Zn, Hg, Pb, TPH, DSO	
H-15	11-19-19	11:05	G	50	1	P	As, Ba, TTBa, Cd, Cr, Sr, Zn, Hg, Pb, TPH, DSO	
H-15	11-19-19	11:15	G	50	2	P, G	As, Ba, TTBa, Cd, Cr, Sr, Zn, Hg, Pb, TPH, DSO	
H-15	11-19-19	11:20	G	50	2	P, G	As, Ba, TTBa, Cd, Cr, Sr, Zn, Hg, Pb, TPH, DSO	
H-15	11-19-19	11:25	G	50	2	P, G	As, Ba, TTBa, Cd, Cr, Sr, Zn, Hg, Pb, TPH, DSO	

Requested Tests: As, Ba, TTBa, Cd, Cr, Sr, Zn, Hg, Pb, TPH, DSO, etc.

Relinquished by: Katerina

Received by: [Signature]

Field Notes: Received at lab on 10/27/19



PHOTOGRAPHIC LOG

Client Name: Henning Management, L.L.C. v. Chevron U.S.A. Inc., et al.	Site Location: Hayes Oil & Gas Field, Calcasieu and Jefferson Davis Parishes, Louisiana	Project No.: 0526033
--	---	--------------------------------

Photo No. 119	Date: 11/22/2019
--------------------------------	----------------------------

Direction Photo Taken:

Description:
File: 20191122_102328
ICON COC

Chain of Custody

Company Name: **ICON** Billing Information: **SAME** PO Number: Project Name/Number: **Henning II 9403-010-0100**

Contact Name: Quote Number: Sampler's Signature: *Kathleen* Page 2 of 2 Matrix Code

City, State, Zip: Ext: Ext: Required QC Level: Shipping Method: **UPS / FedEx / NOW**

Phone Number: Bill Monthly: Yes No DHL / Element (Hard / Mail)

E-mail Address: Yes No

Sample ID/Description	Collection Information		Matrix	Quantity	Type of Container	Pres.	Requested Tests		Comments
	Date	Time					Requested Tests	Requested Tests	
H-15	10-12	11.19.19	11.30	50	2	P	EC	X	Metals See page 1
H-15	12-14	11.19.19	11.35	50	2	P	EC	X	
H-15	38-40	11.19.19	12.40	50	1	P	EC	X	
H-16	0-2	11.20.19	08.25	50	1	P	EC	X	
H-16	4-6	11.20.19	08.35	50	2	P	EC	X	
H-16	10-12	11.20.19	08.50	50	2	P	EC	X	
H-16	14-16	11.20.19	09.00	50	2	P	EC	X	
H-16	16-18	11.20.19	09.05	50	1	P	EC	X	
H-16	34-36	11.20.19	09.50	50	1	P	EC	X	
Relinquished by <i>Kathleen</i> Date/Time				Received by		Date/Time	Field Notes:		
1							Received at lab on ice? <input type="checkbox"/> Yes <input type="checkbox"/> No Temp.		
2									
3									

All samples submitted to Element Materials Technology for analysis are accepted on a custodial basis only. Ownership of the material remains with the client submitting the samples. Element Materials Technology reserves the right to return unused sample portions.

8800 North US 31, Columbus, IN 47201 USA, P 812-375-0511, F 812-375-0731 328 Loy Road, Suite 100, Fort Wayne, IN 46825 USA, P 260-471-1000, F 260-471-7777 905 Executive Dr, Warsaw, IN 46580 USA, P 574-267-3305, F 574-269-0569 3371 Cleveland Road, Suite 100A, South Bend, IN 46608 USA, P 574-277-0767, F 574-273-9993 2417 W. Pinhook Rd, Lafayette, LA 70508 USA, P 337-235-0483, F 337-233-6648

Photo No. 120	Date: 11/22/2019
--------------------------------	----------------------------

Direction Photo Taken:

Description:
File: 20191122_102333
ICON COC

Chain of Custody

Company Name: **ICON** Billing Information: **SAME** PO Number: Project Name/Number: **Henning II 9403-010-0100**

Contact Name: Quote Number: Sampler's Signature: *Kathleen* Page 3 of 3 Matrix Code

City, State, Zip: Ext: Ext: Required QC Level: Shipping Method: **UPS / FedEx / NOW**

Phone Number: Bill Monthly: Yes No DHL / Element (Hard / Mail)

E-mail Address: Yes No

Sample ID/Description	Collection Information		Matrix	Quantity	Type of Container	Pres.	Requested Tests		Comments
	Date	Time					Requested Tests	Requested Tests	
H-16	38-40	11.20.19	10.00	50	1	P	EC	X	Metals See page 1
H-17	0-2	11.20.19	14.10	50	1	P	EC	X	
H-17	4-6	11.20.19	14.20	50	1	P	EC	X	
H-17	8-10	11.20.19	14.35	50	2	P	EC	X	
H-17	10-12	11.20.19	14.50	50	2	P	EC	X	
H-17	12-14	11.20.19	14.55	50	2	P	EC	X	
H-17	14-16	11.20.19	14.55	50	2	P	EC	X	
H-17	38-40	11.20.19	15.40	50	1	P	EC	X	
H-17	6-8	11.20.19	14.25	50	1	P	EC	X	
Relinquished by <i>Kathleen</i> Date/Time				Received by		Date/Time	Field Notes:		
1							Received at lab on ice? <input type="checkbox"/> Yes <input type="checkbox"/> No Temp.		
2									
3									

All samples submitted to Element Materials Technology for analysis are accepted on a custodial basis only. Ownership of the material remains with the client submitting the samples. Element Materials Technology reserves the right to return unused sample portions.

8800 North US 31, Columbus, IN 47201 USA, P 812-375-0511, F 812-375-0731 328 Loy Road, Suite 100, Fort Wayne, IN 46825 USA, P 260-471-1000, F 260-471-7777 905 Executive Dr, Warsaw, IN 46580 USA, P 574-267-3305, F 574-269-0569 3371 Cleveland Road, Suite 100A, South Bend, IN 46608 USA, P 574-277-0767, F 574-273-9993 2417 W. Pinhook Rd, Lafayette, LA 70508 USA, P 337-235-0483, F 337-233-6648



PHOTOGRAPHIC LOG

Client Name: Henning Management, L.L.C. v. Chevron U.S.A. Inc., et al.	Site Location: Hayes Oil & Gas Field, Calcasieu and Jefferson Davis Parishes, Louisiana	Project No.: 0526033
--	---	--------------------------------

Photo No. 1	Date: 3/24/2021	
Direction Photo Taken: North		
Description: File: IMG_2135 Avian observation		

Photo No. 2	Date: 3/24/2021	
Direction Photo Taken: North		
Description: File: IMG_2136 Avian observation		



PHOTOGRAPHIC LOG

Client Name: Henning Management, L.L.C. v. Chevron U.S.A. Inc., et al.	Site Location: Hayes Oil & Gas Field, Calcasieu and Jefferson Davis Parishes, Louisiana	Project No.: 0526033
--	---	--------------------------------

Photo No. 3	Date: 3/24/2021	
Direction Photo Taken: NA		
Description: File: IMG_2137 Crawfish chimney		

Photo No. 4	Date: 3/24/2021	
Direction Photo Taken: NA		
Description: File: IMG_2138 Game trail		



PHOTOGRAPHIC LOG

Client Name: Henning Management, L.L.C. v. Chevron U.S.A. Inc., et al.	Site Location: Hayes Oil & Gas Field, Calcasieu and Jefferson Davis Parishes, Louisiana	Project No.: 0526033
--	---	--------------------------------

Photo No. 5	Date: 3/24/2021	
Direction Photo Taken: North		
Description: File: IMG_2139 Habitat 8A		

Photo No. 6	Date:	
Direction Photo Taken: West		
Description: File: IMG_2140 Habitat 8A		



PHOTOGRAPHIC LOG

Client Name: Henning Management, L.L.C. v. Chevron U.S.A. Inc., et al.	Site Location: Hayes Oil & Gas Field, Calcasieu and Jefferson Davis Parishes, Louisiana	Project No.: 0526033
--	---	--------------------------------

Photo No. 7	Date: 3/24/2021	
Direction Photo Taken: South		
Description: File: IMG_2141 Habitat 8A		

Photo No. 8	Date: 3/24/2021	
Direction Photo Taken: East		
Description: File: IMG_2142 Habitat 8A		



PHOTOGRAPHIC LOG

Client Name: Henning Management, L.L.C. v. Chevron U.S.A. Inc., et al.	Site Location: Hayes Oil & Gas Field, Calcasieu and Jefferson Davis Parishes, Louisiana	Project No.: 0526033
--	---	--------------------------------

Photo No. 9	Date: 3/24/2021	
Direction Photo Taken: NA		
Description: File: IMG_2143 Habitat 8-A		

Photo No. 10	Date: 3/24/2021	
Direction Photo Taken: NA		
Description: File: IMG_2144 Habitat 8-A		



PHOTOGRAPHIC LOG

Client Name: Henning Management, L.L.C. v. Chevron U.S.A. Inc., et al.	Site Location: Hayes Oil & Gas Field, Calcasieu and Jefferson Davis Parishes, Louisiana	Project No.: 0526033
--	---	--------------------------------

Photo No. 11	Date: 3/24/2021	
Direction Photo Taken: NA		
Description: File: IMG_2145 Habitat 8-A		

Photo No. 12	Date: 3/24/2021	
Direction Photo Taken: North		
Description: File: IMG_2146 Habitat 8-B		



PHOTOGRAPHIC LOG

Client Name: Henning Management, L.L.C. v. Chevron U.S.A. Inc., et al.	Site Location: Hayes Oil & Gas Field, Calcasieu and Jefferson Davis Parishes, Louisiana	Project No.: 0526033
--	---	--------------------------------

Photo No. 13	Date:	
Direction Photo Taken: West		
Description: IMG_2147 8-B		

Photo No. 14	Date:	
Direction Photo Taken: South		
Description: IMG_2148 8-B		



PHOTOGRAPHIC LOG

Client Name: Henning Management, L.L.C. v. Chevron U.S.A. Inc., et al.	Site Location: Hayes Oil & Gas Field, Calcasieu and Jefferson Davis Parishes, Louisiana	Project No.: 0526033
--	---	--------------------------------

Photo No. 15	Date:	
Direction Photo Taken: East		
Description: IMG_2149 8-B		

Photo No. 16	Date:	
Direction Photo Taken: North		
Description: IMG_2150 10-A		



PHOTOGRAPHIC LOG

Client Name: Henning Management, L.L.C. v. Chevron U.S.A. Inc., et al.	Site Location: Hayes Oil & Gas Field, Calcasieu and Jefferson Davis Parishes, Louisiana	Project No.: 0526033
--	---	--------------------------------

Photo No. 17	Date:
Direction Photo Taken: West	
Description: IMG_2151 Texas Gas Pipeline Valve Site	



Photo No. 18	Date:
Direction Photo Taken: North	
Description: IMG_2152 11-G	





PHOTOGRAPHIC LOG

Client Name: Henning Management, L.L.C. v. Chevron U.S.A. Inc., et al.	Site Location: Hayes Oil & Gas Field, Calcasieu and Jefferson Davis Parishes, Louisiana	Project No.: 0526033
--	---	--------------------------------

Photo No. 19	Date:	
Direction Photo Taken: Northwest		
Description: IMG_2153 11-G		

Photo No. 20	Date:	
Direction Photo Taken: North		
Description: IMG_2154 11-G		



PHOTOGRAPHIC LOG

Client Name: Henning Management, L.L.C. v. Chevron U.S.A. Inc., et al.	Site Location: Hayes Oil & Gas Field, Calcasieu and Jefferson Davis Parishes, Louisiana	Project No.: 0526033
--	---	--------------------------------

Photo No. 21	Date:
Direction Photo Taken: West	
Description: IMG_2155 11-F	



Photo No. 22	Date:
Direction Photo Taken: Northwest	
Description: IMG_2156 11-F	





PHOTOGRAPHIC LOG

Client Name: Henning Management, L.L.C. v. Chevron U.S.A. Inc., et al.	Site Location: Hayes Oil & Gas Field, Calcasieu and Jefferson Davis Parishes, Louisiana	Project No.: 0526033
--	---	--------------------------------

Photo No. 23	Date:
Direction Photo Taken: NA	
Description: IMG_2157 11-F	



Photo No. 24	Date:
Direction Photo Taken: NA	
Description: IMG_2158 11-F	





PHOTOGRAPHIC LOG

Client Name: Henning Management, L.L.C. v. Chevron U.S.A. Inc., et al.	Site Location: Hayes Oil & Gas Field, Calcasieu and Jefferson Davis Parishes, Louisiana	Project No.: 0526033
--	---	--------------------------------

Photo No. 25	Date:
Direction Photo Taken: NA	
Description: IMG_2159 11-F	



Photo No. 26	Date:
Direction Photo Taken: NA	
Description: IMG_2160 11-F	





PHOTOGRAPHIC LOG

Client Name: Henning Management, L.L.C. v. Chevron U.S.A. Inc., et al.	Site Location: Hayes Oil & Gas Field, Calcasieu and Jefferson Davis Parishes, Louisiana	Project No.: 0526033
--	---	--------------------------------

Photo No. 27	Date:
Direction Photo Taken: NA	
Description: IMG_2161 11-F	



Photo No. 28	Date:
Direction Photo Taken: NA	
Description: IMG_2162 11-F	





PHOTOGRAPHIC LOG

Client Name: Henning Management, L.L.C. v. Chevron U.S.A. Inc., et al.	Site Location: Hayes Oil & Gas Field, Calcasieu and Jefferson Davis Parishes, Louisiana	Project No.: 0526033
--	---	--------------------------------

Photo No. 29	Date:	
Direction Photo Taken: NA		
Description: IMG_2163 11-F		

Photo No. 30	Date:	
Direction Photo Taken: NA		
Description: IMG_2164 11-F		



PHOTOGRAPHIC LOG

Client Name: Henning Management, L.L.C. v. Chevron U.S.A. Inc., et al.	Site Location: Hayes Oil & Gas Field, Calcasieu and Jefferson Davis Parishes, Louisiana	Project No.: 0526033
--	---	--------------------------------

Photo No. 31	Date:
Direction Photo Taken: NA	
Description: IMG_2165 11-F	



Photo No. 32	Date:
Direction Photo Taken: NA	
Description: IMG_2166 11-F	





PHOTOGRAPHIC LOG

Client Name: Henning Management, L.L.C. v. Chevron U.S.A. Inc., et al.	Site Location: Hayes Oil & Gas Field, Calcasieu and Jefferson Davis Parishes, Louisiana	Project No.: 0526033
--	---	--------------------------------


Photo No. 33	Date:	
Direction Photo Taken: NA		
Description: IMG_2167 11-F		

Photo No. 34	Date:	
Direction Photo Taken: North		
Description: IMG_2168 11-E		



PHOTOGRAPHIC LOG

Client Name: Henning Management, L.L.C. v. Chevron U.S.A. Inc., et al.	Site Location: Hayes Oil & Gas Field, Calcasieu and Jefferson Davis Parishes, Louisiana	Project No.: 0526033
--	---	--------------------------------

Photo No. 35	Date:
Direction Photo Taken: West	
Description: IMG_2169 11-E	



Photo No. 36	Date:
Direction Photo Taken: South	
Description: IMG_2170 11-E	





PHOTOGRAPHIC LOG

Client Name: Henning Management, L.L.C. v. Chevron U.S.A. Inc., et al.	Site Location: Hayes Oil & Gas Field, Calcasieu and Jefferson Davis Parishes, Louisiana	Project No.: 0526033
--	---	--------------------------------

Photo No. 37	Date:
Direction Photo Taken: East	
Description: IMG_2171 11-A	



Photo No. 38	Date:
Direction Photo Taken: NA	
Description: IMG_2172 11-A	





PHOTOGRAPHIC LOG

Client Name: Henning Management, L.L.C. v. Chevron U.S.A. Inc., et al.	Site Location: Hayes Oil & Gas Field, Calcasieu and Jefferson Davis Parishes, Louisiana	Project No.: 0526033
--	---	--------------------------------

Photo No. 39	Date:	
Direction Photo Taken:		
Description: IMG_2173		

Photo No. 40	Date:	
Direction Photo Taken:		
Description: IMG_2174		



PHOTOGRAPHIC LOG

Client Name: Henning Management, L.L.C. v. Chevron U.S.A. Inc., et al.	Site Location: Hayes Oil & Gas Field, Calcasieu and Jefferson Davis Parishes, Louisiana	Project No.: 0526033
--	---	--------------------------------

Photo No. 41	Date:
Direction Photo Taken:	
Description: IMG_2175	



Photo No. 42	Date:
Direction Photo Taken:	
Description: IMG_2176	






PHOTOGRAPHIC LOG

Client Name: Henning Management, L.L.C. v. Chevron U.S.A. Inc., et al.	Site Location: Hayes Oil & Gas Field, Calcasieu and Jefferson Davis Parishes, Louisiana	Project No.: 0526033
--	---	--------------------------------

Photo No. 43	Date:	
Direction Photo Taken:		
Description: IMG_2177		

Photo No. 44	Date:	
Direction Photo Taken:		
Description: IMG_2178		



PHOTOGRAPHIC LOG

Client Name: Henning Management, L.L.C. v. Chevron U.S.A. Inc., et al.	Site Location: Hayes Oil & Gas Field, Calcasieu and Jefferson Davis Parishes, Louisiana	Project No.: 0526033
--	---	--------------------------------

Photo No. 45	Date:
Direction Photo Taken:	
Description: IMG_2179	



Photo No. 46	Date:
Direction Photo Taken:	
Description: IMG_2180	





PHOTOGRAPHIC LOG

Client Name: Henning Management, L.L.C. v. Chevron U.S.A. Inc., et al.	Site Location: Hayes Oil & Gas Field, Calcasieu and Jefferson Davis Parishes, Louisiana	Project No.: 0526033
--	---	--------------------------------

Photo No. 47	Date:	
Direction Photo Taken:		
Description: IMG_2181		

Photo No. 48	Date:	
Direction Photo Taken:		
Description: IMG_2182		



PHOTOGRAPHIC LOG

Client Name: Henning Management, L.L.C. v. Chevron U.S.A. Inc., et al.	Site Location: Hayes Oil & Gas Field, Calcasieu and Jefferson Davis Parishes, Louisiana	Project No.: 0526033
--	---	--------------------------------

Photo No. 49	Date:	
Direction Photo Taken:		
Description: IMG_2183		

Photo No. 50	Date:	
Direction Photo Taken:		
Description: IMG_2184		



PHOTOGRAPHIC LOG

Client Name: Henning Management, L.L.C. v. Chevron U.S.A. Inc., et al.	Site Location: Hayes Oil & Gas Field, Calcasieu and Jefferson Davis Parishes, Louisiana	Project No.: 0526033
--	---	--------------------------------

Photo No. 51	Date:
Direction Photo Taken:	
Description: IMG_2185	



Photo No. 52	Date:
Direction Photo Taken:	
Description: IMG_2186	





PHOTOGRAPHIC LOG

Client Name: Henning Management, L.L.C. v. Chevron U.S.A. Inc., et al.	Site Location: Hayes Oil & Gas Field, Calcasieu and Jefferson Davis Parishes, Louisiana	Project No.: 0526033
--	---	--------------------------------


Photo No. 53	Date:	
Direction Photo Taken:		
Description: IMG_2187		

Photo No. 54	Date:	
Direction Photo Taken:		
Description: IMG_2188		



PHOTOGRAPHIC LOG

Client Name: Henning Management, L.L.C. v. Chevron U.S.A. Inc., et al.	Site Location: Hayes Oil & Gas Field, Calcasieu and Jefferson Davis Parishes, Louisiana	Project No.: 0526033
--	---	--------------------------------

Photo No. 55	Date:	
Direction Photo Taken:		
Description: IMG_2189		

Photo No. 56	Date:	
Direction Photo Taken:		
Description: IMG_2190		



PHOTOGRAPHIC LOG

Client Name: Henning Management, L.L.C. v. Chevron U.S.A. Inc., et al.	Site Location: Hayes Oil & Gas Field, Calcasieu and Jefferson Davis Parishes, Louisiana	Project No.: 0526033
--	---	--------------------------------

Photo No. 57	Date:	
Direction Photo Taken:		
Description: IMG_2191		

Photo No. 58	Date:	
Direction Photo Taken:		
Description: IMG_2192		



PHOTOGRAPHIC LOG

Client Name: Henning Management, L.L.C. v. Chevron U.S.A. Inc., et al.	Site Location: Hayes Oil & Gas Field, Calcasieu and Jefferson Davis Parishes, Louisiana	Project No.: 0526033
--	---	--------------------------------

Photo No. 59	Date:	
Direction Photo Taken:		
Description: IMG_2193		

Photo No. 60	Date:	
Direction Photo Taken:		
Description: IMG_2194		



PHOTOGRAPHIC LOG

Client Name: Henning Management, L.L.C. v. Chevron U.S.A. Inc., et al.	Site Location: Hayes Oil & Gas Field, Calcasieu and Jefferson Davis Parishes, Louisiana	Project No.: 0526033
--	---	--------------------------------

Photo No. 61	Date:	
Direction Photo Taken:		
Description: IMG_2195		

Photo No. 62	Date:	
Direction Photo Taken:		
Description: IMG_2196		



PHOTOGRAPHIC LOG

Client Name: Henning Management, L.L.C. v. Chevron U.S.A. Inc., et al.	Site Location: Hayes Oil & Gas Field, Calcasieu and Jefferson Davis Parishes, Louisiana	Project No.: 0526033
--	---	--------------------------------

Photo No. 63	Date:	
Direction Photo Taken:		
Description: IMG_2197		

Photo No. 64	Date:	
Direction Photo Taken:		
Description: IMG_2198		



PHOTOGRAPHIC LOG

Client Name: Henning Management, L.L.C. v. Chevron U.S.A. Inc., et al.	Site Location: Hayes Oil & Gas Field, Calcasieu and Jefferson Davis Parishes, Louisiana	Project No.: 0526033
--	---	--------------------------------

Photo No. 65	Date:	
Direction Photo Taken:		
Description: IMG_2199		

Photo No. 66	Date:	
Direction Photo Taken:		
Description: IMG_2200		



PHOTOGRAPHIC LOG

Client Name: Henning Management, L.L.C. v. Chevron U.S.A. Inc., et al.	Site Location: Hayes Oil & Gas Field, Calcasieu and Jefferson Davis Parishes, Louisiana	Project No.: 0526033
--	---	--------------------------------

Photo No. 67	Date:	
Direction Photo Taken:		
Description: IMG_2201		

Photo No. 68	Date:	
Direction Photo Taken:		
Description: IMG_2202		



PHOTOGRAPHIC LOG

Client Name: Henning Management, L.L.C. v. Chevron U.S.A. Inc., et al.	Site Location: Hayes Oil & Gas Field, Calcasieu and Jefferson Davis Parishes, Louisiana	Project No.: 0526033
--	---	--------------------------------

Photo No. 69	Date:	
Direction Photo Taken:		
Description: IMG_2203		

Photo No. 70	Date:	
Direction Photo Taken:		
Description: IMG_2204		



PHOTOGRAPHIC LOG

Client Name: Henning Management, L.L.C. v. Chevron U.S.A. Inc., et al.	Site Location: Hayes Oil & Gas Field, Calcasieu and Jefferson Davis Parishes, Louisiana	Project No.: 0526033
--	---	--------------------------------

Photo No. 71	Date:	
Direction Photo Taken:		
Description: IMG_2205		

Photo No. 72	Date:	
Direction Photo Taken:		
Description: IMG_2206		



PHOTOGRAPHIC LOG

Client Name: Henning Management, L.L.C. v. Chevron U.S.A. Inc., et al.	Site Location: Hayes Oil & Gas Field, Calcasieu and Jefferson Davis Parishes, Louisiana	Project No.: 0526033
--	---	--------------------------------

Photo No. 73	Date:	
Direction Photo Taken:		
Description: IMG_2207		

Photo No. 74	Date:	
Direction Photo Taken:		
Description: IMG_2208		



PHOTOGRAPHIC LOG

Client Name: Henning Management, L.L.C. v. Chevron U.S.A. Inc., et al.	Site Location: Hayes Oil & Gas Field, Calcasieu and Jefferson Davis Parishes, Louisiana	Project No.: 0526033
--	---	--------------------------------

Photo No. 75	Date:
Direction Photo Taken:	
Description: IMG_2209	



Photo No. 76	Date:
Direction Photo Taken:	
Description: IMG_2210	





PHOTOGRAPHIC LOG

Client Name: Henning Management, L.L.C. v. Chevron U.S.A. Inc., et al.	Site Location: Hayes Oil & Gas Field, Calcasieu and Jefferson Davis Parishes, Louisiana	Project No.: 0526033
--	---	--------------------------------

Photo No. 77	Date:	
Direction Photo Taken:		
Description: IMG_2211		

Photo No. 78	Date:	
Direction Photo Taken:		
Description: IMG_2212		



PHOTOGRAPHIC LOG

Client Name: Henning Management, L.L.C. v. Chevron U.S.A. Inc., et al.	Site Location: Hayes Oil & Gas Field, Calcasieu and Jefferson Davis Parishes, Louisiana	Project No.: 0526033
--	---	--------------------------------

Photo No. 1	Date: 3-25-2021	
Direction Photo Taken:		
Description: 2021-03-25 08.49.43 - American alligator		

Photo No. 2	Date: 3-25-2021	
Direction Photo Taken:		
Description: 2021-03-25 08.49.45-1 - CEI Site 12-A		



PHOTOGRAPHIC LOG

Client Name: Henning Management, L.L.C. v. Chevron U.S.A. Inc., et al.	Site Location: Hayes Oil & Gas Field, Calcasieu and Jefferson Davis Parishes, Louisiana	Project No.: 0526033
--	---	--------------------------------

Photo No. 3	Date: 3-25-2021
Direction Photo Taken:	
Description: 2021-03-25 09.01.27-1 - CEI Site 12-A	



Photo No. 4	Date: 3-25-2021
Direction Photo Taken:	
Description: 2021-03-25 09.03.06 - caterpillar	





PHOTOGRAPHIC LOG

Client Name: Henning Management, L.L.C. v. Chevron U.S.A. Inc., et al.	Site Location: Hayes Oil & Gas Field, Calcasieu and Jefferson Davis Parishes, Louisiana	Project No.: 0526033
--	---	--------------------------------

Photo No. 5	Date: 3-25-2021
Direction Photo Taken:	
Description: 2021-03-25 09.03.07-1 - caterpillar	



Photo No. 6	Date: 3-25-2021
Direction Photo Taken:	
Description: 2021-03-25 09.03.16 - caterpillar	





PHOTOGRAPHIC LOG

Client Name: Henning Management, L.L.C. v. Chevron U.S.A. Inc., et al.	Site Location: Hayes Oil & Gas Field, Calcasieu and Jefferson Davis Parishes, Louisiana	Project No.: 0526033
--	---	--------------------------------

Photo No. 7	Date: 3-25-2021	
Direction Photo Taken:		
Description: 2021-03-25 09.04.22 - thistle		

Photo No. 8	Date: 3-25-2021	
Direction Photo Taken:		
Description: 2021-03-25 09.07.25-1 - flowlines		



PHOTOGRAPHIC LOG

Client Name: Henning Management, L.L.C. v. Chevron U.S.A. Inc., et al.	Site Location: Hayes Oil & Gas Field, Calcasieu and Jefferson Davis Parishes, Louisiana	Project No.: 0526033
--	---	--------------------------------

Photo No. 9	Date: 3-25-2021
Direction Photo Taken:	
Description: 2021-03-25 09.11.05 - boat-tailed grackle	



Photo No. 10	Date: 3-25-2021
Direction Photo Taken:	
Description: 2021-03-25 09.18.08 - H-12 well	





PHOTOGRAPHIC LOG

Client Name: Henning Management, L.L.C. v. Chevron U.S.A. Inc., et al.	Site Location: Hayes Oil & Gas Field, Calcasieu and Jefferson Davis Parishes, Louisiana	Project No.: 0526033
--	---	--------------------------------

Photo No. 11	Date: 3-25-2021
Direction Photo Taken:	
Description: 2021-03-25 09.23.32 - H-9 well	



Photo No. 12	Date: 3-25-2021
Direction Photo Taken:	
Description: 2021-03-25 09.24.07-1 - Site-12A	





PHOTOGRAPHIC LOG

Client Name: Henning Management, L.L.C. v. Chevron U.S.A. Inc., et al.	Site Location: Hayes Oil & Gas Field, Calcasieu and Jefferson Davis Parishes, Louisiana	Project No.: 0526033
--	---	--------------------------------

Photo No. 13	Date: 3-25-2021
Direction Photo Taken:	
Description: 2021-03-25 09.25.12 - caterpillar	



Photo No. 14	Date: 3-25-2021
Direction Photo Taken:	
Description: 2021-03-25 09.26.46 - crawfish chimney	





PHOTOGRAPHIC LOG

Client Name: Henning Management, L.L.C. v. Chevron U.S.A. Inc., et al.	Site Location: Hayes Oil & Gas Field, Calcasieu and Jefferson Davis Parishes, Louisiana	Project No.: 0526033
--	---	--------------------------------

Photo No. 15	Date: 3-25-2021
Direction Photo Taken:	
Description: 2021-03-25 09.37.47 - Site 12-B	



Photo No. 16	Date: 3-25-2021
Direction Photo Taken:	
Description: 2021-03-25 09.53.20 - feathers	





PHOTOGRAPHIC LOG

Client Name: Henning Management, L.L.C. v. Chevron U.S.A. Inc., et al.	Site Location: Hayes Oil & Gas Field, Calcasieu and Jefferson Davis Parishes, Louisiana	Project No.: 0526033
--	---	--------------------------------

Photo No. 17	Date: 3-25-2021
Direction Photo Taken:	
Description: 2021-03-25 09.56.20 - eastern pondhawk	



Photo No. 18	Date: 3-25-2021
Direction Photo Taken:	
Description: 2021-03-25 09.57.41 - rabbit pellets	





PHOTOGRAPHIC LOG

Client Name: Henning Management, L.L.C. v. Chevron U.S.A. Inc., et al.	Site Location: Hayes Oil & Gas Field, Calcasieu and Jefferson Davis Parishes, Louisiana	Project No.: 0526033
--	---	--------------------------------

Photo No. 19	Date: 3-25-2021
Direction Photo Taken:	
Description: 2021-03-25 09.58.41 - Site 7-M	



Photo No. 20	Date: 3-25-2021
Direction Photo Taken:	
Description: 2021-03-25 10.06.34 - Site 7-C	





PHOTOGRAPHIC LOG

Client Name: Henning Management, L.L.C. v. Chevron U.S.A. Inc., et al.	Site Location: Hayes Oil & Gas Field, Calcasieu and Jefferson Davis Parishes, Louisiana	Project No.: 0526033
--	---	--------------------------------

Photo No. 21	Date: 3-25-2021	
Direction Photo Taken:		
Description: 2021-03-25 10.13.51- pokeweed		

Photo No. 22	Date: 3-25-2021	
Direction Photo Taken:		
Description: 2021-03-25 10.23.32 - Site 7-B		



PHOTOGRAPHIC LOG

Client Name: Henning Management, L.L.C. v. Chevron U.S.A. Inc., et al.	Site Location: Hayes Oil & Gas Field, Calcasieu and Jefferson Davis Parishes, Louisiana	Project No.: 0526033
--	---	--------------------------------

Photo No. 23	Date: 3-25-2021
Direction Photo Taken:	
Description: 2021-03-25 10.36.44 - cottonmouth	



Photo No. 24	Date: 3-25-2021
Direction Photo Taken:	
Description: 2021-03-25 10.38.56 - cottonmouth	





PHOTOGRAPHIC LOG

Client Name: Henning Management, L.L.C. v. Chevron U.S.A. Inc., et al.	Site Location: Hayes Oil & Gas Field, Calcasieu and Jefferson Davis Parishes, Louisiana	Project No.: 0526033
--	---	--------------------------------

Photo No. 25	Date: 3-25-2021
Direction Photo Taken:	
Description: 2021-03-25 10.39.37 - cottonmouth	



Photo No. 26	Date: 3-25-2021
Direction Photo Taken:	
Description: 2021-03-25 10.40.46 - Site 7-D	





PHOTOGRAPHIC LOG

Client Name: Henning Management, L.L.C. v. Chevron U.S.A. Inc., et al.	Site Location: Hayes Oil & Gas Field, Calcasieu and Jefferson Davis Parishes, Louisiana	Project No.: 0526033
--	---	--------------------------------

Photo No. 27	Date: 3-25-2021
Direction Photo Taken:	
Description: 2021-03-25 11.00.17 - well 213760	



Photo No. 28	Date: 3-25-2021
Direction Photo Taken:	
Description: 2021-03-25 11.00.27 - well 213760	





PHOTOGRAPHIC LOG

Client Name: Henning Management, L.L.C. v. Chevron U.S.A. Inc., et al.	Site Location: Hayes Oil & Gas Field, Calcasieu and Jefferson Davis Parishes, Louisiana	Project No.: 0526033
--	---	--------------------------------

Photo No. 29	Date: 3-25-2021	
Direction Photo Taken:		
Description: 2021-03-25 11.16.11 - vetch		

Photo No. 30	Date: 3-25-2021	
Direction Photo Taken:		
Description: 2021-03-25 11.16.17 - vetch		



PHOTOGRAPHIC LOG

Client Name: Henning Management, L.L.C. v. Chevron U.S.A. Inc., et al.	Site Location: Hayes Oil & Gas Field, Calcasieu and Jefferson Davis Parishes, Louisiana	Project No.: 0526033
--	---	--------------------------------

Photo No. 31	Date: 3-25-2021	
Direction Photo Taken:		
Description: 2021-03-25 11.20.51-1 - crayfish		

Photo No. 32	Date: 3-25-2021	
Direction Photo Taken:		
Description: 2021-03-25 11.20.56 - crayfish		



PHOTOGRAPHIC LOG

Client Name: Henning Management, L.L.C. v. Chevron U.S.A. Inc., et al.	Site Location: Hayes Oil & Gas Field, Calcasieu and Jefferson Davis Parishes, Louisiana	Project No.: 0526033
--	---	--------------------------------

Photo No. 33	Date: 3-25-2021	
Direction Photo Taken:		
Description: 2021-03-25 11.20.58 - crawfish		

Photo No. 34	Date: 3-25-2021	
Direction Photo Taken:		
Description: 2021-03-25 11.32.32 - red admiral		



PHOTOGRAPHIC LOG

Client Name: Henning Management, L.L.C. v. Chevron U.S.A. Inc., et al.	Site Location: Hayes Oil & Gas Field, Calcasieu and Jefferson Davis Parishes, Louisiana	Project No.: 0526033
--	---	--------------------------------

Photo No. 35	Date: 3-25-2021
Direction Photo Taken:	
Description: 2021-03-25 11.32.36 - red admiral	



Photo No. 36	Date: 3-25-2021
Direction Photo Taken:	
Description: 2021-03-25 11.41.26 - stinging nettle	





PHOTOGRAPHIC LOG

Client Name: Henning Management, L.L.C. v. Chevron U.S.A. Inc., et al.	Site Location: Hayes Oil & Gas Field, Calcasieu and Jefferson Davis Parishes, Louisiana	Project No.: 0526033
--	---	--------------------------------

Photo No. 37	Date: 3-25-2021	
Direction Photo Taken:		
Description: 2021-03-25 11.41.29-1 - stinging nettle		

Photo No. 38	Date: 3-25-2021	
Direction Photo Taken:		
Description: 2021-03-25 11.41.31-1 - stinging nettle		



PHOTOGRAPHIC LOG

Client Name: Henning Management, L.L.C. v. Chevron U.S.A. Inc., et al.	Site Location: Hayes Oil & Gas Field, Calcasieu and Jefferson Davis Parishes, Louisiana	Project No.: 0526033
--	---	--------------------------------

Photo No. 39	Date: 3-25-2021	
Direction Photo Taken:		
Description: 2021-03-25 11.41.41-1 - stinging nettle		

Photo No. 40	Date: 3-25-2021	
Direction Photo Taken:		
Description: 2021-03-25 11.43.30 - beetles		



PHOTOGRAPHIC LOG

Client Name: Henning Management, L.L.C. v. Chevron U.S.A. Inc., et al.	Site Location: Hayes Oil & Gas Field, Calcasieu and Jefferson Davis Parishes, Louisiana	Project No.: 0526033
--	---	--------------------------------

Photo No. 41	Date: 3-25-2021	
Direction Photo Taken:		
Description: 2021-03-25 11.43.32 - beetle		

Photo No. 42	Date: 3-25-2021	
Direction Photo Taken:		
Description: 2021-03-25 11.43.35-1 - beetles		



PHOTOGRAPHIC LOG

Client Name: Henning Management, L.L.C. v. Chevron U.S.A. Inc., et al.	Site Location: Hayes Oil & Gas Field, Calcasieu and Jefferson Davis Parishes, Louisiana	Project No.: 0526033
--	---	--------------------------------

Photo No. 43	Date: 3-25-2021	
Direction Photo Taken:		
Description: 2021-03-25 13.51.57-1 - thistle		

Photo No. 44	Date: 3-25-2021	
Direction Photo Taken:		
Description: 2021-03-25 14.01.09 - northern harrier		



PHOTOGRAPHIC LOG

Client Name: Henning Management, L.L.C. v. Chevron U.S.A. Inc., et al.	Site Location: Hayes Oil & Gas Field, Calcasieu and Jefferson Davis Parishes, Louisiana	Project No.: 0526033
--	---	--------------------------------

Photo No. 45	Date: 3-25-2021
Direction Photo Taken:	
Description: 2021-03-25 14.04.33-1 - well H-16, Site 27-A	



Photo No. 46	Date: 3-25-2021
Direction Photo Taken:	
Description: 2021-03-25 14.10.57-1 - Rotala ramosior	





PHOTOGRAPHIC LOG

Client Name: Henning Management, L.L.C. v. Chevron U.S.A. Inc., et al.	Site Location: Hayes Oil & Gas Field, Calcasieu and Jefferson Davis Parishes, Louisiana	Project No.: 0526033
--	---	--------------------------------

Photo No. 47	Date: 3-25-2021	
Direction Photo Taken:		
Description: 2021-03-25 14.11.21-1 - Rotala ramosior		

Photo No. 48	Date: 3-25-2021	
Direction Photo Taken:		
Description: 2021-03-25 14.28.12 - Site 27-L		



PHOTOGRAPHIC LOG

Client Name: Henning Management, L.L.C. v. Chevron U.S.A. Inc., et al.	Site Location: Hayes Oil & Gas Field, Calcasieu and Jefferson Davis Parishes, Louisiana	Project No.: 0526033
--	---	--------------------------------

Photo No. 49	Date: 3-25-2021
Direction Photo Taken:	
Description: 2021-03-25 14.41.05-1 - Site 7-G	



Photo No. 50	Date: 3-25-2021
Direction Photo Taken:	
Description: 2021-03-25 14.47.29 - philadelphia fleabane	





PHOTOGRAPHIC LOG

Client Name: Henning Management, L.L.C. v. Chevron U.S.A. Inc., et al.	Site Location: Hayes Oil & Gas Field, Calcasieu and Jefferson Davis Parishes, Louisiana	Project No.: 0526033
--	---	--------------------------------

Photo No. 51	Date: 3-25-2021
Direction Photo Taken:	
Description: 2021-03-25 14.47.32 - philadelphia fleabane	



Photo No. 52	Date: 3-25-2021
Direction Photo Taken:	
Description: 2021-03-25 14.47.36 - Site 7-G	





PHOTOGRAPHIC LOG

Client Name: Henning Management, L.L.C. v. Chevron U.S.A. Inc., et al.	Site Location: Hayes Oil & Gas Field, Calcasieu and Jefferson Davis Parishes, Louisiana	Project No.: 0526033
--	---	--------------------------------

Photo No. 53	Date: 3-25-2021	
Direction Photo Taken:		
Description: 2021-03-25 14.58.18 - ebony spleenwort		

Photo No. 54	Date: 3-25-2021	
Direction Photo Taken:		
Description: 2021-03-25 14.58.22 - ebony spleenwort		



PHOTOGRAPHIC LOG

Client Name: Henning Management, L.L.C. v. Chevron U.S.A. Inc., et al.	Site Location: Hayes Oil & Gas Field, Calcasieu and Jefferson Davis Parishes, Louisiana	Project No.: 0526033
--	---	--------------------------------

Photo No. 55	Date: 3-25-2021
Direction Photo Taken:	
Description: 2021-03-25 14.58.35 - ebony spleenwort	



Photo No. 56	Date: 3-25-2021
Direction Photo Taken:	
Description: 2021-03-25 15.00.47 - white mulberry	





PHOTOGRAPHIC LOG

Client Name: Henning Management, L.L.C. v. Chevron U.S.A. Inc., et al.	Site Location: Hayes Oil & Gas Field, Calcasieu and Jefferson Davis Parishes, Louisiana	Project No.: 0526033
--	---	--------------------------------

Photo No. 57	Date: 3-25-2021	
Direction Photo Taken:		
Description: 2021-03-25 15.01.01 - white mulberry		

Photo No. 58	Date: 3-25-2021	
Direction Photo Taken:		
Description: 2021-03-25 15.01.46 - salvia lyrata		



PHOTOGRAPHIC LOG

Client Name: Henning Management, L.L.C. v. Chevron U.S.A. Inc., et al.	Site Location: Hayes Oil & Gas Field, Calcasieu and Jefferson Davis Parishes, Louisiana	Project No.: 0526033
--	---	--------------------------------

Photo No. 59	Date: 3-25-2021	
Direction Photo Taken:		
Description: 2021-03-25 15.01.50 - salvia lyrata		

Photo No. 60	Date: 3-25-2021	
Direction Photo Taken:		
Description: 2021-03-25 15.02.48 - corn salad		



PHOTOGRAPHIC LOG

Client Name: Henning Management, L.L.C. v. Chevron U.S.A. Inc., et al.	Site Location: Hayes Oil & Gas Field, Calcasieu and Jefferson Davis Parishes, Louisiana	Project No.: 0526033
--	---	--------------------------------

Photo No. 61	Date: 3-25-2021	
Direction Photo Taken:		
Description: 2021-03-25 15.02.51 - corn salad		

Photo No. 62	Date: 3-25-2021	
Direction Photo Taken:		
Description: 2021-03-25 15.04.03 - briza minor		



PHOTOGRAPHIC LOG

Client Name: Henning Management, L.L.C. v. Chevron U.S.A. Inc., et al.	Site Location: Hayes Oil & Gas Field, Calcasieu and Jefferson Davis Parishes, Louisiana	Project No.: 0526033
--	---	--------------------------------

Photo No. 63	Date: 3-25-2021	
Direction Photo Taken:		
Description: 2021-03-25 15.04.05 - briza minor		

Photo No. 64	Date: 3-25-2021	
Direction Photo Taken:		
Description: 2021-03-25 15.08.33 - galium tinctorium		



PHOTOGRAPHIC LOG

Client Name: Henning Management, L.L.C. v. Chevron U.S.A. Inc., et al.	Site Location: Hayes Oil & Gas Field, Calcasieu and Jefferson Davis Parishes, Louisiana	Project No.: 0526033
--	---	--------------------------------

Photo No. 65	Date: 3-25-2021	
Direction Photo Taken:		
Description: 2021-03-25 15.08.37 - galium tinctorium		

Photo No. 66	Date: 3-25-2021	
Direction Photo Taken:		
Description: 2021-03-25 15.10.39 - ilex decidua		



PHOTOGRAPHIC LOG

Client Name: Henning Management, L.L.C. v. Chevron U.S.A. Inc., et al.	Site Location: Hayes Oil & Gas Field, Calcasieu and Jefferson Davis Parishes, Louisiana	Project No.: 0526033
--	---	--------------------------------

Photo No. 67	Date: 3-25-2021
Direction Photo Taken:	
Description: 2021-03-25 15.14.24 - Site 7-K	



Photo No. 68	Date: 3-25-2021
Direction Photo Taken:	
Description: 2021-03-25 15.31.28 - bee in thistle	





PHOTOGRAPHIC LOG

Client Name: Henning Management, L.L.C. v. Chevron U.S.A. Inc., et al.	Site Location: Hayes Oil & Gas Field, Calcasieu and Jefferson Davis Parishes, Louisiana	Project No.: 0526033
--	---	--------------------------------

Photo No. 69	Date: 3-25-2021
Direction Photo Taken:	
Description: 2021-03-25 15.31.31 - bee in thistle	



Photo No. 70	Date: 3-25-2021
Direction Photo Taken:	
Description: 2021-03-25 15.42.22 - ranunculous sardous	





PHOTOGRAPHIC LOG

Client Name: Henning Management, L.L.C. v. Chevron U.S.A. Inc., et al.	Site Location: Hayes Oil & Gas Field, Calcasieu and Jefferson Davis Parishes, Louisiana	Project No.: 0526033
--	---	--------------------------------

Photo No. 71	Date: 3-25-2021	
Direction Photo Taken:		
Description: 2021-03-25 15.42.26 - ranunculous sardous		

Photo No. 72	Date: 3-25-2021	
Direction Photo Taken:		
Description: 2021-03-25 15.59.44 - juncus validus(maybe)		



PHOTOGRAPHIC LOG

Client Name: Henning Management, L.L.C. v. Chevron U.S.A. Inc., et al.	Site Location: Hayes Oil & Gas Field, Calcasieu and Jefferson Davis Parishes, Louisiana	Project No.: 0526033
--	---	--------------------------------

Photo No. 73	Date: 3-25-2021
Direction Photo Taken:	
Description: 2021-03-25 16.01.53-1 - Site 9-B	



Photo No. 74	Date: 3-25-2021
Direction Photo Taken:	
Description: 2021-03-25 16.07.17 - pilings at 9-C	





PHOTOGRAPHIC LOG

Client Name: Henning Management, L.L.C. v. Chevron U.S.A. Inc., et al.	Site Location: Hayes Oil & Gas Field, Calcasieu and Jefferson Davis Parishes, Louisiana	Project No.: 0526033
--	---	--------------------------------

Photo No. 75	Date: 3-25-2021
Direction Photo Taken:	
Description: 2021-03-25 16.07.28 - Site 9-C	



Photo No. 76	Date: 3-25-2021
Direction Photo Taken:	
Description: 2021-03-25 16.13.47 - Site 9-D,E	





PHOTOGRAPHIC LOG

Client Name: Henning Management, L.L.C. v. Chevron U.S.A. Inc., et al.	Site Location: Hayes Oil & Gas Field, Calcasieu and Jefferson Davis Parishes, Louisiana	Project No.: 0526033
--	---	--------------------------------

Photo No. 77	Date: 3-25-2021
Direction Photo Taken:	
Description: 2021-03-25 16.16.09 - pipes	



Photo No. 78	Date: 3-25-2021
Direction Photo Taken:	
Description: 2021-03-25 16.18.30 - grass sp	





PHOTOGRAPHIC LOG

Client Name: Henning Management, L.L.C. v. Chevron U.S.A. Inc., et al.	Site Location: Hayes Oil & Gas Field, Calcasieu and Jefferson Davis Parishes, Louisiana	Project No.: 0526033
--	---	--------------------------------

Photo No. 79	Date: 3-25-2021	
Direction Photo Taken:		
Description: 2021-03-25 16.18.51 - timothy canary grass		

Photo No. 80	Date: 3-25-2021	
Direction Photo Taken:		
Description: 2021-03-25 16.19.09-1 - timothy canary grass		



PHOTOGRAPHIC LOG

Client Name: Henning Management, L.L.C. v. Chevron U.S.A. Inc., et al.	Site Location: Hayes Oil & Gas Field, Calcasieu and Jefferson Davis Parishes, Louisiana	Project No.: 0526033
--	---	--------------------------------

Photo No. 81	Date: 3-25-2021	
Direction Photo Taken:		
Description: 2021-03-25 16.19.20 - timothy canary grass		

Photo No. 82	Date: 3-25-2021	
Direction Photo Taken:		
Description: 2021-03-25 16.21.23-1 - timothy canary grass		



PHOTOGRAPHIC LOG

Client Name: Henning Management, L.L.C. v. Chevron U.S.A. Inc., et al.	Site Location: Hayes Oil & Gas Field, Calcasieu and Jefferson Davis Parishes, Louisiana	Project No.: 0526033
--	---	--------------------------------

Photo No. 83	Date: 3-25-2021	
Direction Photo Taken:		
Description: 2021-03-25 16.26.54-1 - bedstraw		


Photo No. 84	Date: 3-25-2021	
Direction Photo Taken:		
Description: 2021-03-25 16.26.59-1 - bedstraw		



PHOTOGRAPHIC LOG

Client Name: Henning Management, L.L.C. v. Chevron U.S.A. Inc., et al.	Site Location: Hayes Oil & Gas Field, Calcasieu and Jefferson Davis Parishes, Louisiana	Project No.: 0526033
--	---	--------------------------------

Photo No. 85	Date: 3-25-2021	
Direction Photo Taken:		
Description: 2021-03-25 16.28.50 - gamochaeta		

Photo No. 86	Date: 3-25-2021	
Direction Photo Taken:		
Description: 2021-03-25 16.31.56 - persian clover		



PHOTOGRAPHIC LOG

Client Name: Henning Management, L.L.C. v. Chevron U.S.A. Inc., et al.	Site Location: Hayes Oil & Gas Field, Calcasieu and Jefferson Davis Parishes, Louisiana	Project No.: 0526033
--	---	--------------------------------

Photo No. 87	Date: 3-25-2021
Direction Photo Taken:	
Description: 2021-03-25 16.35.08 - grass sp	



Photo No. 88	Date: 3-25-2021
Direction Photo Taken:	
Description: 2021-03-25 16.35.59-1 - Site 9-E	





PHOTOGRAPHIC LOG

Client Name: Henning Management, L.L.C. v. Chevron U.S.A. Inc., et al.	Site Location: Hayes Oil & Gas Field, Calcasieu and Jefferson Davis Parishes, Louisiana	Project No.: 0526033
--	---	--------------------------------

Photo No. 89	Date: 3-25-2021
Direction Photo Taken:	
Description: 2021-03-25 16.47.11-1 - Site 9-A	



Photo No. 90	Date: 3-25-2021
Direction Photo Taken:	
Description: 2021-03-25 16.47.13-1 - Site 9-A	





PHOTOGRAPHIC LOG

Client Name: Henning Management, L.L.C. v. Chevron U.S.A. Inc., et al.	Site Location: Hayes Oil & Gas Field, Calcasieu and Jefferson Davis Parishes, Louisiana	Project No.: 0526033
--	---	--------------------------------

Photo No. 91	Date: 3-25-2021
Direction Photo Taken:	
Description: 2021-03-25 16.47.15-1 - Site 9-A	



Photo No. 92	Date: 3-26-2021
Direction Photo Taken:	
Description: 2021-03-26 09.08.22 - Site 4-A	





PHOTOGRAPHIC LOG

Client Name: Henning Management, L.L.C. v. Chevron U.S.A. Inc., et al.	Site Location: Hayes Oil & Gas Field, Calcasieu and Jefferson Davis Parishes, Louisiana	Project No.: 0526033
--	---	--------------------------------

Photo No. 93	Date: 3-26-2021	
Direction Photo Taken:		
Description: 2021-03-26 09.14.06 - bald cypress		

Photo No. 94	Date: 3-26-2021	
Direction Photo Taken:		
Description: 2021-03-26 09.20.57 - Site 4-A		



PHOTOGRAPHIC LOG

Client Name: Henning Management, L.L.C. v. Chevron U.S.A. Inc., et al.	Site Location: Hayes Oil & Gas Field, Calcasieu and Jefferson Davis Parishes, Louisiana	Project No.: 0526033
--	---	--------------------------------

Photo No. 95	Date: 3-26-2021	
Direction Photo Taken:		
Description: 2021-03-26 09.21.57 - green tree frog		

Photo No. 96	Date: 3-26-2021	
Direction Photo Taken:		
Description: 2021-03-26 09.55.30 - leech		



PHOTOGRAPHIC LOG

Client Name: Henning Management, L.L.C. v. Chevron U.S.A. Inc., et al.	Site Location: Hayes Oil & Gas Field, Calcasieu and Jefferson Davis Parishes, Louisiana	Project No.: 0526033
--	---	--------------------------------

Photo No. 97	Date: 3-26-2021	
Direction Photo Taken:		
Description: 2021-03-26 09.55.32 - leech		

Photo No. 98	Date: 3-26-2021	
Direction Photo Taken:		
Description: 2021-03-26 09.56.06 - leech		



PHOTOGRAPHIC LOG

Client Name: Henning Management, L.L.C. v. Chevron U.S.A. Inc., et al.	Site Location: Hayes Oil & Gas Field, Calcasieu and Jefferson Davis Parishes, Louisiana	Project No.: 0526033
--	---	--------------------------------

Photo No. 99	Date: 3-26-2021
Direction Photo Taken:	
Description: 2021-03-26 09.56.08 - leech	



Photo No. 100	Date: 3-26-2021
Direction Photo Taken:	
Description: 2021-03-26 10.20.36 - Site 1-A	






PHOTOGRAPHIC LOG

Client Name: Henning Management, L.L.C. v. Chevron U.S.A. Inc., et al.	Site Location: Hayes Oil & Gas Field, Calcasieu and Jefferson Davis Parishes, Louisiana	Project No.: 0526033
--	---	--------------------------------

Photo No. 101	Date: 3-26-2021	
Direction Photo Taken:		
Description: 2021-03-26 10.23.11-1 - oldfield toadflax		


Photo No. 102	Date: 3-26-2021	
Direction Photo Taken:		
Description: 2021-03-26 10.24.22 - oldfield toadflax		



PHOTOGRAPHIC LOG

Client Name: Henning Management, L.L.C. v. Chevron U.S.A. Inc., et al.	Site Location: Hayes Oil & Gas Field, Calcasieu and Jefferson Davis Parishes, Louisiana	Project No.: 0526033
--	---	--------------------------------

Photo No. 103	Date: 3-26-2021	
Direction Photo Taken:		
Description: 2021-03-26 10.27.16 - aster sp		


Photo No. 104	Date: 3-26-2021	
Direction Photo Taken:		
Description: 2021-03-26 10.30.43-1 - pondweed		



PHOTOGRAPHIC LOG

Client Name: Henning Management, L.L.C. v. Chevron U.S.A. Inc., et al.	Site Location: Hayes Oil & Gas Field, Calcasieu and Jefferson Davis Parishes, Louisiana	Project No.: 0526033
--	---	--------------------------------

Photo No. 105	Date: 3-26-2021	
Direction Photo Taken:		
Description: 2021-03-26 10.32.52 - sagittaria		

Photo No. 106	Date: 3-26-2021	
Direction Photo Taken:		
Description: 2021-03-26 10.32.57-1 - sagittaria		



PHOTOGRAPHIC LOG

Client Name: Henning Management, L.L.C. v. Chevron U.S.A. Inc., et al.	Site Location: Hayes Oil & Gas Field, Calcasieu and Jefferson Davis Parishes, Louisiana	Project No.: 0526033
--	---	--------------------------------

Photo No. 107	Date: 3-26-2021	
Direction Photo Taken:		
Description: 2021-03-26 10.32.59-1 - sagittaria		

Photo No. 108	Date: 3-26-2021	
Direction Photo Taken:		
Description: 2021-03-26 10.33.00 - sagittaria		



PHOTOGRAPHIC LOG

Client Name: Henning Management, L.L.C. v. Chevron U.S.A. Inc., et al.	Site Location: Hayes Oil & Gas Field, Calcasieu and Jefferson Davis Parishes, Louisiana	Project No.: 0526033
--	---	--------------------------------

Photo No. 109	Date: 3-26-2021
Direction Photo Taken:	
Description: 2021-03-26 10.33.24 - aquatic plant	




Photo No. 110	Date: 3-26-2021
Direction Photo Taken:	
Description: 2021-03-26 10.39.09-1 - Site 1-C	





PHOTOGRAPHIC LOG

Client Name: Henning Management, L.L.C. v. Chevron U.S.A. Inc., et al.	Site Location: Hayes Oil & Gas Field, Calcasieu and Jefferson Davis Parishes, Louisiana	Project No.: 0526033
--	---	--------------------------------

Photo No. 111	Date: 3-26-2021	
Direction Photo Taken:		
Description: 2021-03-26 10.40.28-unknown plant 1		

Photo No. 112	Date: 3-26-2021	
Direction Photo Taken:		
Description: 2021-03-26 10.41.51-1 - unknown plant 2		



PHOTOGRAPHIC LOG

Client Name: Henning Management, L.L.C. v. Chevron U.S.A. Inc., et al.	Site Location: Hayes Oil & Gas Field, Calcasieu and Jefferson Davis Parishes, Louisiana	Project No.: 0526033
--	---	--------------------------------

Photo No. 113	Date: 3-26-2021
Direction Photo Taken:	
Description: 2021-03-26 10.42.03-1 - six-spotted fishing spider	



Photo No. 114	Date: 3-26-2021
Direction Photo Taken:	
Description: 2021-03-26 10.44.37-1 - Site 1-D	





PHOTOGRAPHIC LOG

Client Name: Henning Management, L.L.C. v. Chevron U.S.A. Inc., et al.	Site Location: Hayes Oil & Gas Field, Calcasieu and Jefferson Davis Parishes, Louisiana	Project No.: 0526033
--	---	--------------------------------

Photo No. 115	Date: 3-26-2021	
Direction Photo Taken:		
Description: 2021-03-26 10.48.01-1 - ranunculus sp		


Photo No. 116	Date: 3-26-2021	
Direction Photo Taken:		
Description: 2021-03-26 10.48.05-1 - ranunculus sp		



PHOTOGRAPHIC LOG

Client Name: Henning Management, L.L.C. v. Chevron U.S.A. Inc., et al.	Site Location: Hayes Oil & Gas Field, Calcasieu and Jefferson Davis Parishes, Louisiana	Project No.: 0526033
--	---	--------------------------------

Photo No. 117	Date: 3-26-2021	
Direction Photo Taken:		
Description: 2021-03-26 10.48.07-1 - ranunculus sp		

Photo No. 118	Date: 3-26-2021	
Direction Photo Taken:		
Description: 2021-03-26 10.50.09-1 - Site 1-B		



PHOTOGRAPHIC LOG

Client Name: Henning Management, L.L.C. v. Chevron U.S.A. Inc., et al.	Site Location: Hayes Oil & Gas Field, Calcasieu and Jefferson Davis Parishes, Louisiana	Project No.: 0526033
--	---	--------------------------------

Photo No. 119	Date: 3-26-2021
Direction Photo Taken:	
Description: 2021-03-26 10.51.12 - unknown 3	



Photo No. 120	Date: 3-26-2021
Direction Photo Taken:	
Description: 2021-03-26 10.51.15-1 - unknown 3	





PHOTOGRAPHIC LOG

Client Name: Henning Management, L.L.C. v. Chevron U.S.A. Inc., et al.	Site Location: Hayes Oil & Gas Field, Calcasieu and Jefferson Davis Parishes, Louisiana	Project No.: 0526033
--	---	--------------------------------

Photo No. 121	Date: 3-26-2021
Direction Photo Taken:	
Description: 2021-03-26 10.52.38 - unknown mat	



Photo No. 122	Date: 3-26-2021
Direction Photo Taken:	
Description: 2021-03-26 10.52.47 - scarlet pimpernel	





PHOTOGRAPHIC LOG

Client Name: Henning Management, L.L.C. v. Chevron U.S.A. Inc., et al.	Site Location: Hayes Oil & Gas Field, Calcasieu and Jefferson Davis Parishes, Louisiana	Project No.: 0526033
--	---	--------------------------------

Photo No. 123	Date: 3-26-2021
Direction Photo Taken:	
Description: 2021-03-26 10.54.16 - annual blue-eyed grass	



Photo No. 124	Date: 3-26-2021
Direction Photo Taken:	
Description: 2021-03-26 10.55.13-1 - aster sp	





PHOTOGRAPHIC LOG

Client Name: Henning Management, L.L.C. v. Chevron U.S.A. Inc., et al.	Site Location: Hayes Oil & Gas Field, Calcasieu and Jefferson Davis Parishes, Louisiana	Project No.: 0526033
--	---	--------------------------------

Photo No. 125	Date: 3-26-2021
Direction Photo Taken:	
Description: 2021-03-26 11.24.30 - Site 5-D	



Photo No. 126	Date: 3-26-2021
Direction Photo Taken:	
Description: 2021-03-26 11.27.43 - Site 5-D	





PHOTOGRAPHIC LOG

Client Name: Henning Management, L.L.C. v. Chevron U.S.A. Inc., et al.	Site Location: Hayes Oil & Gas Field, Calcasieu and Jefferson Davis Parishes, Louisiana	Project No.: 0526033
--	---	--------------------------------

Photo No. 127	Date: 3-26-2021
Direction Photo Taken:	
Description: 2021-03-26 11.35.06 - Site 5-C	



Photo No. 128	Date: 3-26-2021
Direction Photo Taken:	
Description: 2021-03-26 11.40.16 - submerged plant	





PHOTOGRAPHIC LOG

Client Name: Henning Management, L.L.C. v. Chevron U.S.A. Inc., et al.	Site Location: Hayes Oil & Gas Field, Calcasieu and Jefferson Davis Parishes, Louisiana	Project No.: 0526033
--	---	--------------------------------

Photo No. 129	Date: 3-26-2021	
Direction Photo Taken:		
Description: 2021-03-26 11.40.27-1 - submerged plant		

Photo No. 130	Date: 3-26-2021	
Direction Photo Taken:		
Description: 2021-03-26 11.43.01-1 - Site 5-A		



PHOTOGRAPHIC LOG

Client Name: Henning Management, L.L.C. v. Chevron U.S.A. Inc., et al.	Site Location: Hayes Oil & Gas Field, Calcasieu and Jefferson Davis Parishes, Louisiana	Project No.: 0526033
--	---	--------------------------------

Photo No. 131	Date: 3-26-2021
Direction Photo Taken:	
Description: 2021-03-26 11.55.32 - western ribbonsnake	



Photo No. 132	Date: 3-26-2021
Direction Photo Taken:	
Description: 2021-03-26 11.55.47 - western ribbonsnake	





PHOTOGRAPHIC LOG

Client Name: Henning Management, L.L.C. v. Chevron U.S.A. Inc., et al.	Site Location: Hayes Oil & Gas Field, Calcasieu and Jefferson Davis Parishes, Louisiana	Project No.: 0526033
--	---	--------------------------------

Photo No. 133	Date: 3-26-2021
Direction Photo Taken:	
Description: 2021-03-26 11.58.16 - Site 5-B	



Photo No. 134	Date: 3-26-2021
Direction Photo Taken:	
Description: 2021-03-26 12.15.11 - insect sp	





PHOTOGRAPHIC LOG

Client Name: Henning Management, L.L.C. v. Chevron U.S.A. Inc., et al.	Site Location: Hayes Oil & Gas Field, Calcasieu and Jefferson Davis Parishes, Louisiana	Project No.: 0526033
--	---	--------------------------------

Photo No. 1	Date: 3/29/2021
Direction Photo Taken: East	
Description: File: 032921 001 H-20 Location	



Photo No. 2	Date: 3/29/2021
Direction Photo Taken: South	
Description: File: 032921 002 H-20 0-4'	





PHOTOGRAPHIC LOG

Client Name: Henning Management, L.L.C. v. Chevron U.S.A. Inc., et al.	Site Location: Hayes Oil & Gas Field, Calcasieu and Jefferson Davis Parishes, Louisiana	Project No.: 0526033
--	---	--------------------------------

Photo No. 3	Date: 3/29/2021
Direction Photo Taken: South	
Description: File: 032921 003 H-20 4-8'	





Photo No. 4	Date: 3/29/2021
Direction Photo Taken: South	
Description: File: 032921 004 H-20 8-12'	






PHOTOGRAPHIC LOG

Client Name: Henning Management, L.L.C. v. Chevron U.S.A. Inc., et al.	Site Location: Hayes Oil & Gas Field, Calcasieu and Jefferson Davis Parishes, Louisiana	Project No.: 0526033
--	---	--------------------------------

Photo No. 5	Date: 3/29/2021
Direction Photo Taken: South	
Description: File: 032921 005 H-20 12-16'	



Photo No. 6	Date: 3/29/2021
Direction Photo Taken: South	
Description: File: 032921 006 H-20 16-20'	





PHOTOGRAPHIC LOG

Client Name: Henning Management, L.L.C. v. Chevron U.S.A. Inc., et al.	Site Location: Hayes Oil & Gas Field, Calcasieu and Jefferson Davis Parishes, Louisiana	Project No.: 0526033
--	---	--------------------------------

Photo No. 7	Date: 3/29/2021
Direction Photo Taken: South	
Description: File: 032921 007 H-20 20-24'	



Photo No. 8	Date: 3/29/2021
Direction Photo Taken: South	
Description: File: 032921 008 H-20 24-28'	





PHOTOGRAPHIC LOG

Client Name: Henning Management, L.L.C. v. Chevron U.S.A. Inc., et al.	Site Location: Hayes Oil & Gas Field, Calcasieu and Jefferson Davis Parishes, Louisiana	Project No.: 0526033
--	---	--------------------------------

Photo No. 9	Date: 3/29/2021
Direction Photo Taken: South	
Description: File: 032921 009 H-20 28-32'	



Photo No. 10	Date: 3/29/2021
Direction Photo Taken: South	
Description: File: 032921 010 H-20 32-34'	





PHOTOGRAPHIC LOG

Client Name: Henning Management, L.L.C. v. Chevron U.S.A. Inc., et al.	Site Location: Hayes Oil & Gas Field, Calcasieu and Jefferson Davis Parishes, Louisiana	Project No.: 0526033
--	---	--------------------------------

Photo No. 11	Date: 3/29/2021
Direction Photo Taken: South	
Description: File: 032921 011 H-20 34-36'	



Photo No. 12	Date: 3/29/2021
Direction Photo Taken: South	
Description: File: 032921 012 H-20 36-38'	





PHOTOGRAPHIC LOG

Client Name: Henning Management, L.L.C. v. Chevron U.S.A. Inc., et al.	Site Location: Hayes Oil & Gas Field, Calcasieu and Jefferson Davis Parishes, Louisiana	Project No.: 0526033
--	---	--------------------------------

Photo No. 13	Date: 3/29/2021
Direction Photo Taken: South	
Description: File: 032921 013 H-20 38-40'	



Photo No. 14	Date: 3/29/2021
Direction Photo Taken: South	
Description: File: 032921 014 H-20 40-42'	





PHOTOGRAPHIC LOG

Client Name: Henning Management, L.L.C. v. Chevron U.S.A. Inc., et al.	Site Location: Hayes Oil & Gas Field, Calcasieu and Jefferson Davis Parishes, Louisiana	Project No.: 0526033
--	---	--------------------------------

Photo No. 15	Date: 3/29/2021
Direction Photo Taken: South	
Description: File: 032921 015 H-20 42-44'	



Photo No. 16	Date: 3/29/2021
Direction Photo Taken: South	
Description: File: 032921 016 H-20 44-48'	





PHOTOGRAPHIC LOG

Client Name: Henning Management, L.L.C. v. Chevron U.S.A. Inc., et al.	Site Location: Hayes Oil & Gas Field, Calcasieu and Jefferson Davis Parishes, Louisiana	Project No.: 0526033
--	---	--------------------------------

Photo No. 17	Date: 3/30/2021
Direction Photo Taken: Northeast	
Description: File: 033021 001 HPT at H-20	



Photo No. 18	Date: 3/30/2021
Direction Photo Taken: Northeast	
Description: File: 033021 002 HPT at H-20	





PHOTOGRAPHIC LOG

Client Name: Henning Management, L.L.C. v. Chevron U.S.A. Inc., et al.	Site Location: Hayes Oil & Gas Field, Calcasieu and Jefferson Davis Parishes, Louisiana	Project No.: 0526033
--	---	--------------------------------

Photo No. 19	Date: 3/30/2021
Direction Photo Taken: South	
Description: File: 033021 003 H-21 Location	



Photo No. 20	Date: 3/30/2021
Direction Photo Taken: West	
Description: File: 033021 004 H-21 0-4'	





PHOTOGRAPHIC LOG

Client Name: Henning Management, L.L.C. v. Chevron U.S.A. Inc., et al.	Site Location: Hayes Oil & Gas Field, Calcasieu and Jefferson Davis Parishes, Louisiana	Project No.: 0526033
--	---	--------------------------------

Photo No. 21	Date: 3/30/2021
Direction Photo Taken: West	
Description: File: 033021 005 H-21 4-8'	



Photo No. 22	Date: 3/30/2021
Direction Photo Taken: West	
Description: File: 033021 006 H-21 8-12'	





PHOTOGRAPHIC LOG

Client Name: Henning Management, L.L.C. v. Chevron U.S.A. Inc., et al.	Site Location: Hayes Oil & Gas Field, Calcasieu and Jefferson Davis Parishes, Louisiana	Project No.: 0526033
--	---	--------------------------------

Photo No. 23	Date: 3/30/2021
Direction Photo Taken: West	
Description: File: 033021 007 H-21 12-16'	



Photo No. 24	Date: 4/1/2021
Direction Photo Taken: North	
Description: File: 040121 001 H-22 location	





PHOTOGRAPHIC LOG

Client Name: Henning Management, L.L.C. v. Chevron U.S.A. Inc., et al.	Site Location: Hayes Oil & Gas Field, Calcasieu and Jefferson Davis Parishes, Louisiana	Project No.: 0526033
--	---	--------------------------------

Photo No. 25	Date: 4/1/2021
Direction Photo Taken: South	
Description: File: 040121 002 HPT screen for H-22	



Photo No. 26	Date: 4/1/2021
Direction Photo Taken: North	
Description: File: 040121 003 H-20	





PHOTOGRAPHIC LOG

Client Name: Henning Management, L.L.C. v. Chevron U.S.A. Inc., et al.	Site Location: Hayes Oil & Gas Field, Calcasieu and Jefferson Davis Parishes, Louisiana	Project No.: 0526033
--	---	--------------------------------

Photo No. 27	Date: 4/1/2021
Direction Photo Taken: East	
Description: File: 040121 004 H-22 0-4'	



Photo No. 28	Date: 4/1/2021
Direction Photo Taken: East	
Description: File: 040121 005 H-22 4-8'	





PHOTOGRAPHIC LOG

Client Name: Henning Management, L.L.C. v. Chevron U.S.A. Inc., et al.	Site Location: Hayes Oil & Gas Field, Calcasieu and Jefferson Davis Parishes, Louisiana	Project No.: 0526033
--	---	--------------------------------

Photo No. 29	Date: 4/1/2021
Direction Photo Taken: East	
Description: File: 040121 006 H-22 8-12'	



Photo No. 30	Date: 4/1/2021
Direction Photo Taken: East	
Description: File: 040121 007 H-22 12-16'	





PHOTOGRAPHIC LOG

Client Name: Henning Management, L.L.C. v. Chevron U.S.A. Inc., et al.	Site Location: Hayes Oil & Gas Field, Calcasieu and Jefferson Davis Parishes, Louisiana	Project No.: 0526033
--	---	--------------------------------

Photo No. 31	Date: 4/1/2021
Direction Photo Taken: East	
Description: File: 040121 008 H-22 16-20'	



Photo No. 32	Date: 4/1/2021
Direction Photo Taken: East	
Description: File: 040121 009 H-20 20-24'	





PHOTOGRAPHIC LOG

Client Name: Henning Management, L.L.C. v. Chevron U.S.A. Inc., et al.	Site Location: Hayes Oil & Gas Field, Calcasieu and Jefferson Davis Parishes, Louisiana	Project No.: 0526033
--	---	--------------------------------

Photo No. 33	Date: 4/1/2021
Direction Photo Taken: East	
Description: File: 040121 010 H-22 24-28'	



Photo No. 34	Date: 4/1/2021
Direction Photo Taken: East	
Description: File: 040121 011 H-22 28-32'	





PHOTOGRAPHIC LOG

Client Name: Henning Management, L.L.C. v. Chevron U.S.A. Inc., et al.	Site Location: Hayes Oil & Gas Field, Calcasieu and Jefferson Davis Parishes, Louisiana	Project No.: 0526033
--	---	--------------------------------

Photo No. 35	Date: 4/1/2021
Direction Photo Taken: East	
Description: File: 040121 012 H-22 32-36'	



Photo No. 36	Date: 4/1/2021
Direction Photo Taken: East	
Description: File: 040121 013 H-22 36-40'	





PHOTOGRAPHIC LOG

Client Name: Henning Management, L.L.C. v. Chevron U.S.A. Inc., et al.	Site Location: Hayes Oil & Gas Field, Calcasieu and Jefferson Davis Parishes, Louisiana	Project No.: 0526033
--	---	--------------------------------

Photo No. 37	Date: 4/1/2021
Direction Photo Taken: East	
Description: File: 040121 014 H-22 40-42'	



Photo No. 38	Date: 4/1/2021
Direction Photo Taken: East	
Description: File: 040121 015 H-22 42-44'	





PHOTOGRAPHIC LOG

Client Name: Henning Management, L.L.C. v. Chevron U.S.A. Inc., et al.	Site Location: Hayes Oil & Gas Field, Calcasieu and Jefferson Davis Parishes, Louisiana	Project No.: 0526033
--	---	--------------------------------

Photo No. 39	Date: 4/5/2021
Direction Photo Taken: East	
Description: File: 040521 001 H-22	



Photo No. 40	Date: 4/5/2021
Direction Photo Taken: South	
Description: File: 040521 002 H-23 Location	





PHOTOGRAPHIC LOG

Client Name: Henning Management, L.L.C. v. Chevron U.S.A. Inc., et al.	Site Location: Hayes Oil & Gas Field, Calcasieu and Jefferson Davis Parishes, Louisiana	Project No.: 0526033
--	---	--------------------------------

Photo No. 41	Date: 4/5/2021
Direction Photo Taken: Southwest	
Description: File: 040521 003 H-23 0-4'	



Photo No. 42	Date: 4/5/2021
Direction Photo Taken: Southwest	
Description: File: 040521 004 H-23 4-8'	





PHOTOGRAPHIC LOG

Client Name: Henning Management, L.L.C. v. Chevron U.S.A. Inc., et al.	Site Location: Hayes Oil & Gas Field, Calcasieu and Jefferson Davis Parishes, Louisiana	Project No.: 0526033
--	---	--------------------------------

Photo No. 43	Date: 4/5/2021
Direction Photo Taken: Southwest	
Description: File: 040521 005 H-23 8-12'	



Photo No. 44	Date: 4/5/2021
Direction Photo Taken: Southwest	
Description: File: 040521 006 H-23 12-16'	





PHOTOGRAPHIC LOG

Client Name: Henning Management, L.L.C. v. Chevron U.S.A. Inc., et al.	Site Location: Hayes Oil & Gas Field, Calcasieu and Jefferson Davis Parishes, Louisiana	Project No.: 0526033
--	---	--------------------------------

Photo No. 45	Date: 4/5/2021
Direction Photo Taken: Southwest	
Description: File: 040521 007 H-23 16-20'	



Photo No. 46	Date: 4/5/2021
Direction Photo Taken: Southwest	
Description: File: 040521 008 H-23 20-24'	





PHOTOGRAPHIC LOG

Client Name: Henning Management, L.L.C. v. Chevron U.S.A. Inc., et al.	Site Location: Hayes Oil & Gas Field, Calcasieu and Jefferson Davis Parishes, Louisiana	Project No.: 0526033
--	---	--------------------------------

Photo No. 47	Date: 4/5/2021
Direction Photo Taken: Southwest	
Description: File: 040521 009 H-23 24-28'	



Photo No. 48	Date: 4/5/2021
Direction Photo Taken: Southwest	
Description: File: 040521 010 H-23 28-30'	





PHOTOGRAPHIC LOG

Client Name: Henning Management, L.L.C. v. Chevron U.S.A. Inc., et al.	Site Location: Hayes Oil & Gas Field, Calcasieu and Jefferson Davis Parishes, Louisiana	Project No.: 0526033
--	---	--------------------------------

Photo No. 49	Date: 4/5/2021
Direction Photo Taken: Southwest	
Description: File: 040521 011 H-23 30-32'	



Photo No. 50	Date: 4/5/2021
Direction Photo Taken: Southwest	
Description: File: 040521 012 H-23 32-34'	





PHOTOGRAPHIC LOG

Client Name: Henning Management, L.L.C. v. Chevron U.S.A. Inc., et al.	Site Location: Hayes Oil & Gas Field, Calcasieu and Jefferson Davis Parishes, Louisiana	Project No.: 0526033
--	---	--------------------------------

Photo No. 51	Date: 4/5/2021
Direction Photo Taken: Southwest	
Description: File: 040521 013 H-23 34-35'	



Photo No. 52	Date: 4/5/2021
Direction Photo Taken: Southwest	
Description: File: 040521 014 H-23 35-36'	





PHOTOGRAPHIC LOG

Client Name: Henning Management, L.L.C. v. Chevron U.S.A. Inc., et al.	Site Location: Hayes Oil & Gas Field, Calcasieu and Jefferson Davis Parishes, Louisiana	Project No.: 0526033
--	---	--------------------------------

Photo No. 53	Date: 4/5/2021
Direction Photo Taken: Southwest	
Description: File: 040521 015 H-23 36-37'	



Photo No. 54	Date: 4/6/2021
Direction Photo Taken: East	
Description: File: 040621 001 H-23	






PHOTOGRAPHIC LOG

Client Name: Henning Management, L.L.C. v. Chevron U.S.A. Inc., et al.	Site Location: Hayes Oil & Gas Field, Calcasieu and Jefferson Davis Parishes, Louisiana	Project No.: 0526033
--	---	--------------------------------

Photo No. 55	Date: 4/6/2021
Direction Photo Taken: East	
Description: File: 040621 002 H-24 location	



Photo No. 56	Date: 4/6/2021
Direction Photo Taken: East	
Description: File: 040621 003 H-24 location	





PHOTOGRAPHIC LOG

Client Name: Henning Management, L.L.C. v. Chevron U.S.A. Inc., et al.	Site Location: Hayes Oil & Gas Field, Calcasieu and Jefferson Davis Parishes, Louisiana	Project No.: 0526033
--	---	--------------------------------

Photo No. 57	Date: 4/6/2021
Direction Photo Taken: East	
Description: File: 040621 004 H-24 0-4'	



Photo No. 58	Date: 4/6/2021
Direction Photo Taken: East	
Description: File: 040621 005 H-24 4-8'	





PHOTOGRAPHIC LOG

Client Name: Henning Management, L.L.C. v. Chevron U.S.A. Inc., et al.	Site Location: Hayes Oil & Gas Field, Calcasieu and Jefferson Davis Parishes, Louisiana	Project No.: 0526033
--	---	--------------------------------

Photo No. 59	Date: 4/6/2021
Direction Photo Taken: East	
Description: File: 040621 006 H-24 8-12'	



Photo No. 60	Date: 4/6/2021
Direction Photo Taken: East	
Description: File: 040621 007 H-24 12-14'	





PHOTOGRAPHIC LOG

Client Name: Henning Management, L.L.C. v. Chevron U.S.A. Inc., et al.	Site Location: Hayes Oil & Gas Field, Calcasieu and Jefferson Davis Parishes, Louisiana	Project No.: 0526033
--	---	--------------------------------

Photo No. 61	Date: 4/6/2021
Direction Photo Taken: East	
Description: File: 040621 008 H-24 14-16'	



Photo No. 62	Date: 4/6/2021
Direction Photo Taken: East	
Description: File: 040621 009 H-24 16-18'	





PHOTOGRAPHIC LOG

Client Name: Henning Management, L.L.C. v. Chevron U.S.A. Inc., et al.	Site Location: Hayes Oil & Gas Field, Calcasieu and Jefferson Davis Parishes, Louisiana	Project No.: 0526033
--	---	--------------------------------

Photo No. 63	Date: 4/6/2021
Direction Photo Taken: East	
Description: File: 040621 010 H-24 18-20'	



Photo No. 64	Date: 4/6/2021
Direction Photo Taken: East	
Description: File: 040621 011 H-24 20-22'	





PHOTOGRAPHIC LOG

Client Name: Henning Management, L.L.C. v. Chevron U.S.A. Inc., et al.	Site Location: Hayes Oil & Gas Field, Calcasieu and Jefferson Davis Parishes, Louisiana	Project No.: 0526033
--	---	--------------------------------

Photo No. 65	Date: 4/6/2021
Direction Photo Taken: East	
Description: File: 040621 012 H-24 22-24'	



Photo No. 66	Date: 4/6/2021
Direction Photo Taken: East	
Description: File: 040621 013 H-24 24-26'	





PHOTOGRAPHIC LOG

Client Name: Henning Management, L.L.C. v. Chevron U.S.A. Inc., et al.	Site Location: Hayes Oil & Gas Field, Calcasieu and Jefferson Davis Parishes, Louisiana	Project No.: 0526033
--	---	--------------------------------

Photo No. 67	Date: 4/6/2021
Direction Photo Taken: East	
Description: File: 040621 014 H-24 26-28'	



Photo No. 68	Date: 4/6/2021
Direction Photo Taken: East	
Description: File: 040621 015 H-24 28-30'	





PHOTOGRAPHIC LOG

Client Name: Henning Management, L.L.C. v. Chevron U.S.A. Inc., et al.	Site Location: Hayes Oil & Gas Field, Calcasieu and Jefferson Davis Parishes, Louisiana	Project No.: 0526033
--	---	--------------------------------

Photo No. 69	Date: 4/6/2021
Direction Photo Taken: East	
Description: File: 040621 016 H-24 30-32'	



Photo No. 70	Date: 4/6/2021
Direction Photo Taken: East	
Description: File: 040621 017 H-24 32-34'	





PHOTOGRAPHIC LOG

Client Name: Henning Management, L.L.C. v. Chevron U.S.A. Inc., et al.	Site Location: Hayes Oil & Gas Field, Calcasieu and Jefferson Davis Parishes, Louisiana	Project No.: 0526033
--	---	--------------------------------

Photo No. 71	Date: 4/6/2021
Direction Photo Taken: East	
Description: File: 040621 018 H-24 34-36'	



Photo No. 72	Date: 4/6/2021
Direction Photo Taken: East	
Description: File: 040621 019 H-24 36-38'	





PHOTOGRAPHIC LOG

Client Name: Henning Management, L.L.C. v. Chevron U.S.A. Inc., et al.	Site Location: Hayes Oil & Gas Field, Calcasieu and Jefferson Davis Parishes, Louisiana	Project No.: 0526033
--	---	--------------------------------

Photo No. 73	Date: 4/6/2021
Direction Photo Taken: East	
Description: File: 040621 020 H-24 38-40'	



Photo No. 74	Date: 4/6/2021
Direction Photo Taken: East	
Description: File: 040621 021 H-24 40-42'	






PHOTOGRAPHIC LOG

Client Name: Henning Management, L.L.C. v. Chevron U.S.A. Inc., et al.	Site Location: Hayes Oil & Gas Field, Calcasieu and Jefferson Davis Parishes, Louisiana	Project No.: 0526033
--	---	--------------------------------

Photo No. 75	Date: 4/6/2021
Direction Photo Taken: East	
Description: File: 040621 022 H-24 42-43'	



Photo No. 76	Date: 4/6/2021
Direction Photo Taken: East	
Description: File: 040621 023 H-24 43-44'	





PHOTOGRAPHIC LOG

Client Name: Henning Management, L.L.C. v. Chevron U.S.A. Inc., et al.	Site Location: Hayes Oil & Gas Field, Calcasieu and Jefferson Davis Parishes, Louisiana	Project No.: 0526033
--	---	--------------------------------

Photo No. 77	Date: 4/6/2021
Direction Photo Taken: East	
Description: File:040621 024 H-24 44-46'	



Photo No. 78	Date: 4/6/2021
Direction Photo Taken: East	
Description: File: 040621 025 H-24	






PHOTOGRAPHIC LOG

Client Name: Henning Management, L.L.C. v. Chevron U.S.A. Inc., et al.	Site Location: Hayes Oil & Gas Field, Calcasieu and Jefferson Davis Parishes, Louisiana	Project No.: 0526033
--	---	--------------------------------

Photo No. 79	Date: 4/7/2021
Direction Photo Taken: Southeast	
Description: File: 040721 001 H-25 Location	



Photo No. 80	Date: 4/7/2021
Direction Photo Taken: Northwest	
Description: File: 040721 002 H-25 Location	





PHOTOGRAPHIC LOG

Client Name: Henning Management, L.L.C. v. Chevron U.S.A. Inc., et al.	Site Location: Hayes Oil & Gas Field, Calcasieu and Jefferson Davis Parishes, Louisiana	Project No.: 0526033
--	---	--------------------------------

Photo No. 81	Date: 4/7/2021
Direction Photo Taken: East	
Description: File: 040721 003 H-25 0-4'	



Photo No. 82	Date: 4/7/2021
Direction Photo Taken: East	
Description: File: 040721 004 H-25 4-8'	





PHOTOGRAPHIC LOG

Client Name: Henning Management, L.L.C. v. Chevron U.S.A. Inc., et al.	Site Location: Hayes Oil & Gas Field, Calcasieu and Jefferson Davis Parishes, Louisiana	Project No.: 0526033
--	---	--------------------------------

Photo No. 83	Date: 4/7/2021
Direction Photo Taken: East	
Description: File: 040721 005 H-25 8-12'	



Photo No. 84	Date: 4/7/2021
Direction Photo Taken: East	
Description: File: 040721 006 H-25 12-16'	





PHOTOGRAPHIC LOG

Client Name: Henning Management, L.L.C. v. Chevron U.S.A. Inc., et al.	Site Location: Hayes Oil & Gas Field, Calcasieu and Jefferson Davis Parishes, Louisiana	Project No.: 0526033
--	---	--------------------------------

Photo No. 85	Date: 4/7/2021
Direction Photo Taken: East	
Description: File: 040721 007 H-25 16-20'	



Photo No. 86	Date: 4/7/2021
Direction Photo Taken: East	
Description: File: 040721 008 H-25 20-24'	





PHOTOGRAPHIC LOG

Client Name: Henning Management, L.L.C. v. Chevron U.S.A. Inc., et al.	Site Location: Hayes Oil & Gas Field, Calcasieu and Jefferson Davis Parishes, Louisiana	Project No.: 0526033
--	---	--------------------------------

Photo No. 87	Date: 4/7/2021
Direction Photo Taken: East	
Description: File: 040721 009 H-25 24-26'	



Photo No. 88	Date: 4/7/2021
Direction Photo Taken: East	
Description: File: 040721 010 H-25 26-28'	





PHOTOGRAPHIC LOG

Client Name: Henning Management, L.L.C. v. Chevron U.S.A. Inc., et al.	Site Location: Hayes Oil & Gas Field, Calcasieu and Jefferson Davis Parishes, Louisiana	Project No.: 0526033
--	---	--------------------------------

Photo No. 89	Date: 4/7/2021
Direction Photo Taken: East	
Description: File: 040721 011 H-25 28-30'	



Photo No. 90	Date: 4/7/2021
Direction Photo Taken: East	
Description: File: 040721 012 H-25 30-32'	





PHOTOGRAPHIC LOG

Client Name: Henning Management, L.L.C. v. Chevron U.S.A. Inc., et al.	Site Location: Hayes Oil & Gas Field, Calcasieu and Jefferson Davis Parishes, Louisiana	Project No.: 0526033
--	---	--------------------------------

Photo No. 91	Date: 4/7/2021
Direction Photo Taken: East	
Description: File: 040721 013 H-25 32-34'	



Photo No. 92	Date: 4/7/2021
Direction Photo Taken: East	
Description: File: 040721 014 H-25 34-36'	





PHOTOGRAPHIC LOG

Client Name: Henning Management, L.L.C. v. Chevron U.S.A. Inc., et al.	Site Location: Hayes Oil & Gas Field, Calcasieu and Jefferson Davis Parishes, Louisiana	Project No.: 0526033
--	---	--------------------------------

Photo No. 93	Date: 4/7/2021
Direction Photo Taken: East	
Description: File: 040721 015 H-25 36-38'	



Photo No. 94	Date: 4/7/2021
Direction Photo Taken: East	
Description: File: 040721 016 H-25 38-40'	





PHOTOGRAPHIC LOG

Client Name: Henning Management, L.L.C. v. Chevron U.S.A. Inc., et al.	Site Location: Hayes Oil & Gas Field, Calcasieu and Jefferson Davis Parishes, Louisiana	Project No.: 0526033
--	---	--------------------------------

Photo No. 95	Date: 4/7/2021
Direction Photo Taken: East	
Description: File: 040721 017 H-25 40-42'	



Photo No. 96	Date: 4/7/2021
Direction Photo Taken: East	
Description: File: 040721 018 H-25 42-44'	





PHOTOGRAPHIC LOG

Client Name: Henning Management, L.L.C. v. Chevron U.S.A. Inc., et al.	Site Location: Hayes Oil & Gas Field, Calcasieu and Jefferson Davis Parishes, Louisiana	Project No.: 0526033
--	---	--------------------------------

Photo No. 97	Date: 4/7/2021
Direction Photo Taken: East	
Description: File: 040721 019 H-25 44-46'	



Photo No. 98	Date: 4/7/2021
Direction Photo Taken: East	
Description: File: 040721 020 H-25 46-48'	





PHOTOGRAPHIC LOG

Client Name: Henning Management, L.L.C. v. Chevron U.S.A. Inc., et al.	Site Location: Hayes Oil & Gas Field, Calcasieu and Jefferson Davis Parishes, Louisiana	Project No.: 0526033
--	---	--------------------------------

Photo No. 99	Date: 4/7/2021
Direction Photo Taken: South	
Description: File: 040721 021 H-25	



Photo No. 100	Date: 4/7/2021
Direction Photo Taken: South	
Description: File: 040721 022 H-26 Location	





PHOTOGRAPHIC LOG

Client Name: Henning Management, L.L.C. v. Chevron U.S.A. Inc., et al.	Site Location: Hayes Oil & Gas Field, Calcasieu and Jefferson Davis Parishes, Louisiana	Project No.: 0526033
--	---	--------------------------------

Photo No. 101	Date: 4/7/2021
Direction Photo Taken: Southeast	
Description: File: 040721 023 H-26 Location	



Photo No. 102	Date: 4/7/2021
Direction Photo Taken: West	
Description: File: 040721 024 H-27 Location	





PHOTOGRAPHIC LOG

Client Name: Henning Management, L.L.C. v. Chevron U.S.A. Inc., et al.	Site Location: Hayes Oil & Gas Field, Calcasieu and Jefferson Davis Parishes, Louisiana	Project No.: 0526033
--	---	--------------------------------

Photo No. 103	Date: 4/7/2021
Direction Photo Taken: Northwest	
Description: File: 040721 025 H-27 Location	



Photo No. 104	Date: 4/8/2021
Direction Photo Taken: East	
Description: File: 040821 001 H-26 0-4'	





PHOTOGRAPHIC LOG

Client Name: Henning Management, L.L.C. v. Chevron U.S.A. Inc., et al.	Site Location: Hayes Oil & Gas Field, Calcasieu and Jefferson Davis Parishes, Louisiana	Project No.: 0526033
--	---	--------------------------------

Photo No. 105	Date: 4/8/2021
Direction Photo Taken: East	
Description: File: 040821 002 H-26 4-8'	



Photo No. 106	Date: 4/8/2021
Direction Photo Taken: East	
Description: File: 040821 003 H-26 8-12'	





PHOTOGRAPHIC LOG

Client Name: Henning Management, L.L.C. v. Chevron U.S.A. Inc., et al.	Site Location: Hayes Oil & Gas Field, Calcasieu and Jefferson Davis Parishes, Louisiana	Project No.: 0526033
--	---	--------------------------------

Photo No. 107	Date: 4/8/2021
Direction Photo Taken: East	
Description: File: 040821 004 H-26 12-16'	



Photo No. 108	Date: 4/8/2021
Direction Photo Taken: East	
Description: File: 040821 005 H-26 16-20'	





PHOTOGRAPHIC LOG

Client Name: Henning Management, L.L.C. v. Chevron U.S.A. Inc., et al.	Site Location: Hayes Oil & Gas Field, Calcasieu and Jefferson Davis Parishes, Louisiana	Project No.: 0526033
--	---	--------------------------------

Photo No. 109	Date: 4/8/2021
Direction Photo Taken: East	
Description: File: 040821 006 H-26 20-24'	



Photo No. 110	Date: 4/8/2021
Direction Photo Taken: East	
Description: File: 040821 007 H-26 24-26'	





PHOTOGRAPHIC LOG

Client Name: Henning Management, L.L.C. v. Chevron U.S.A. Inc., et al.	Site Location: Hayes Oil & Gas Field, Calcasieu and Jefferson Davis Parishes, Louisiana	Project No.: 0526033
--	---	--------------------------------

Photo No. 111	Date: 4/8/2021
Direction Photo Taken: East	
Description: File: 040821 008 H-26 26-28'	



Photo No. 112	Date: 4/8/2021
Direction Photo Taken: East	
Description: File: 040821 009 H-26 28-30'	





PHOTOGRAPHIC LOG

Client Name: Henning Management, L.L.C. v. Chevron U.S.A. Inc., et al.	Site Location: Hayes Oil & Gas Field, Calcasieu and Jefferson Davis Parishes, Louisiana	Project No.: 0526033
--	---	--------------------------------

Photo No. 113	Date: 4/8/2021
Direction Photo Taken: East	
Description: File: 040821 010 H-26 30-32'	



Photo No. 114	Date: 4/8/2021
Direction Photo Taken: East	
Description: File: 040821 011 H-26 32-34'	





PHOTOGRAPHIC LOG

Client Name: Henning Management, L.L.C. v. Chevron U.S.A. Inc., et al.	Site Location: Hayes Oil & Gas Field, Calcasieu and Jefferson Davis Parishes, Louisiana	Project No.: 0526033
--	---	--------------------------------

Photo No. 115	Date: 4/8/2021
Direction Photo Taken: East	
Description: File: 040821 012 H-26 34-36'	



Photo No. 116	Date: 4/8/2021
Direction Photo Taken: East	
Description: File: 040821 013 H-26 36-37'	





PHOTOGRAPHIC LOG

Client Name: Henning Management, L.L.C. v. Chevron U.S.A. Inc., et al.	Site Location: Hayes Oil & Gas Field, Calcasieu and Jefferson Davis Parishes, Louisiana	Project No.: 0526033
--	---	--------------------------------

Photo No. 117	Date: 4/8/2021
Direction Photo Taken: East	
Description: File: 040821 014 H-26 37-38'	



Photo No. 118	Date: 4/8/2021
Direction Photo Taken: East	
Description: File: 040821 015 H-26 38-39'	





PHOTOGRAPHIC LOG

Client Name: Henning Management, L.L.C. v. Chevron U.S.A. Inc., et al.	Site Location: Hayes Oil & Gas Field, Calcasieu and Jefferson Davis Parishes, Louisiana	Project No.: 0526033
--	---	--------------------------------

Photo No. 119	Date: 4/8/2021
Direction Photo Taken: East	
Description: File: 040821 016 H-26 39-40'	



Photo No. 120	Date: 4/8/2021
Direction Photo Taken: East	
Description: File: 040821 017 H-26 40-41'	





PHOTOGRAPHIC LOG

Client Name: Henning Management, L.L.C. v. Chevron U.S.A. Inc., et al.	Site Location: Hayes Oil & Gas Field, Calcasieu and Jefferson Davis Parishes, Louisiana	Project No.: 0526033
--	---	--------------------------------

Photo No. 121	Date: 4/8/2021
Direction Photo Taken: East	
Description: File: 040821 018 H-26 41-42'	



Photo No. 122	Date: 4/8/2021
Direction Photo Taken: East	
Description: File: 040821 019 H-26 42-43'	





PHOTOGRAPHIC LOG

Client Name: Henning Management, L.L.C. v. Chevron U.S.A. Inc., et al.	Site Location: Hayes Oil & Gas Field, Calcasieu and Jefferson Davis Parishes, Louisiana	Project No.: 0526033
--	---	--------------------------------

Photo No. 123	Date: 4/8/2021
Direction Photo Taken: East	
Description: File: 040821 020 H-26 43-44'	



Photo No. 124	Date: 4/8/2021
Direction Photo Taken: East	
Description: File: 040821 021 H-26 44-45'	





PHOTOGRAPHIC LOG

Client Name: Henning Management, L.L.C. v. Chevron U.S.A. Inc., et al.	Site Location: Hayes Oil & Gas Field, Calcasieu and Jefferson Davis Parishes, Louisiana	Project No.: 0526033
--	---	--------------------------------

Photo No. 125	Date: 4/8/2021
Direction Photo Taken: East	
Description: File: 040821 022 H-26 45-46'	



Photo No. 126	Date: 4/8/2021
Direction Photo Taken: East	
Description: File: 040821 023 H-26 46-47'	





PHOTOGRAPHIC LOG

Client Name: Henning Management, L.L.C. v. Chevron U.S.A. Inc., et al.	Site Location: Hayes Oil & Gas Field, Calcasieu and Jefferson Davis Parishes, Louisiana	Project No.: 0526033
--	---	--------------------------------

Photo No. 127	Date: 4/8/2021
Direction Photo Taken: East	
Description: File: 040821 024 H-26 47-48'	



Photo No. 128	Date: 4/8/2021
Direction Photo Taken: East	
Description: File:040821 025 H-26 48-49'	





PHOTOGRAPHIC LOG

Client Name: Henning Management, L.L.C. v. Chevron U.S.A. Inc., et al.	Site Location: Hayes Oil & Gas Field, Calcasieu and Jefferson Davis Parishes, Louisiana	Project No.: 0526033
--	---	--------------------------------

Photo No. 129	Date: 4/9/2021
Direction Photo Taken: East	
Description: File: 040921 001 H-27 0-4'	



Photo No. 130	Date: 4/9/2021
Direction Photo Taken: East	
Description: File: 040921 002 H-27 4-8'	





PHOTOGRAPHIC LOG

Client Name: Henning Management, L.L.C. v. Chevron U.S.A. Inc., et al.	Site Location: Hayes Oil & Gas Field, Calcasieu and Jefferson Davis Parishes, Louisiana	Project No.: 0526033
--	---	--------------------------------

Photo No. 131	Date: 4/9/2021
Direction Photo Taken: East	
Description: File: 040921 003 H-27 8-12'	



Photo No. 132	Date: 4/9/2021
Direction Photo Taken: East	
Description: File: 040921 004 H-27 12-16'	





PHOTOGRAPHIC LOG

Client Name: Henning Management, L.L.C. v. Chevron U.S.A. Inc., et al.	Site Location: Hayes Oil & Gas Field, Calcasieu and Jefferson Davis Parishes, Louisiana	Project No.: 0526033
--	---	--------------------------------

Photo No. 133	Date: 4/9/2021
Direction Photo Taken: East	
Description: File: 040921 005 H-27 16-20'	



Photo No. 134	Date: 4/9/2021
Direction Photo Taken: East	
Description: File: 040921 006 H-27 20-22'	





PHOTOGRAPHIC LOG

Client Name: Henning Management, L.L.C. v. Chevron U.S.A. Inc., et al.	Site Location: Hayes Oil & Gas Field, Calcasieu and Jefferson Davis Parishes, Louisiana	Project No.: 0526033
--	---	--------------------------------

Photo No. 135	Date: 4/9/2021
Direction Photo Taken: East	
Description: File: 040921 007 H-27 22-24'	



Photo No. 136	Date: 4/9/2021
Direction Photo Taken: East	
Description: File: 040921 008 H-27 24-26'	





PHOTOGRAPHIC LOG

Client Name: Henning Management, L.L.C. v. Chevron U.S.A. Inc., et al.	Site Location: Hayes Oil & Gas Field, Calcasieu and Jefferson Davis Parishes, Louisiana	Project No.: 0526033
--	---	--------------------------------

Photo No. 137	Date: 4/9/2021
Direction Photo Taken: East	
Description: File: 040921 009 H-27 26-28'	



Photo No. 138	Date: 4/9/2021
Direction Photo Taken: East	
Description: File: 040921 010 H-27 28-30'	





PHOTOGRAPHIC LOG

Client Name: Henning Management, L.L.C. v. Chevron U.S.A. Inc., et al.	Site Location: Hayes Oil & Gas Field, Calcasieu and Jefferson Davis Parishes, Louisiana	Project No.: 0526033
--	---	--------------------------------

Photo No. 139	Date: 4/9/2021
Direction Photo Taken: East	
Description: File: 040921 011 H-27 30-32'	



Photo No. 140	Date: 4/9/2021
Direction Photo Taken: East	
Description: File: 040921 012 H-27 32-34'	





PHOTOGRAPHIC LOG

Client Name: Henning Management, L.L.C. v. Chevron U.S.A. Inc., et al.	Site Location: Hayes Oil & Gas Field, Calcasieu and Jefferson Davis Parishes, Louisiana	Project No.: 0526033
--	---	--------------------------------

Photo No. 141	Date: 4/9/2021
Direction Photo Taken: East	
Description: File: 040921 013 H-27 34-36'	



Photo No. 142	Date: 4/9/2021
Direction Photo Taken: East	
Description: File: 040921 014 H-27 36-38'	





PHOTOGRAPHIC LOG

Client Name: Henning Management, L.L.C. v. Chevron U.S.A. Inc., et al.	Site Location: Hayes Oil & Gas Field, Calcasieu and Jefferson Davis Parishes, Louisiana	Project No.: 0526033
--	---	--------------------------------

Photo No. 143	Date: 4/9/2021
Direction Photo Taken: East	
Description: File: 040921 015 H-27 38-40'	



Photo No. 144	Date: 4/9/2021
Direction Photo Taken: East	
Description: File: 040921 016 H-27 40-41'	





PHOTOGRAPHIC LOG

Client Name: Henning Management, L.L.C. v. Chevron U.S.A. Inc., et al.	Site Location: Hayes Oil & Gas Field, Calcasieu and Jefferson Davis Parishes, Louisiana	Project No.: 0526033
--	---	--------------------------------

Photo No. 145	Date: 4/9/2021
Direction Photo Taken: East	
Description: File: 040921 017 H-27 41-42'	



Photo No. 146	Date: 4/9/2021
Direction Photo Taken: East	
Description: File: 040921 018 H-27 42-43'	





PHOTOGRAPHIC LOG

Client Name: Henning Management, L.L.C. v. Chevron U.S.A. Inc., et al.	Site Location: Hayes Oil & Gas Field, Calcasieu and Jefferson Davis Parishes, Louisiana	Project No.: 0526033
--	---	--------------------------------

Photo No. 147	Date: 4/9/2021
Direction Photo Taken: East	
Description: File: 040921 019 H-27 43-44'	



Photo No. 148	Date: 4/9/2021
Direction Photo Taken: East	
Description: File: 040921 020 H-27 44-45'	





PHOTOGRAPHIC LOG

Client Name: Henning Management, L.L.C. v. Chevron U.S.A. Inc., et al.	Site Location: Hayes Oil & Gas Field, Calcasieu and Jefferson Davis Parishes, Louisiana	Project No.: 0526033
--	---	--------------------------------

Photo No. 149	Date: 4/9/2021
Direction Photo Taken: East	
Description: File: 040921 021 H-27 45-46'	



Photo No. 150	Date: 4/9/2021
Direction Photo Taken: East	
Description: File: 040921 022 H-27 46-47'	





PHOTOGRAPHIC LOG

Client Name: Henning Management, L.L.C. v. Chevron U.S.A. Inc., et al.	Site Location: Hayes Oil & Gas Field, Calcasieu and Jefferson Davis Parishes, Louisiana	Project No.: 0526033
--	---	--------------------------------

Photo No. 151	Date: 4/9/2021
Direction Photo Taken: East	
Description: File: 040921 023 H-27 47-48'	



Photo No. 152	Date: 4/9/2021
Direction Photo Taken: East	
Description: File: 040921 024 H-27 48-49'	





PHOTOGRAPHIC LOG

Client Name: Henning Management, L.L.C. v. Chevron U.S.A. Inc., et al.	Site Location: Hayes Oil & Gas Field, Calcasieu and Jefferson Davis Parishes, Louisiana	Project No.: 0526033
--	---	--------------------------------

Photo No. 153	Date: 4/9/2021
Direction Photo Taken: East	
Description: File: 040921 025 H-27 49-50'	



Photo No. 154	Date: 4/9/2021
Direction Photo Taken: East	
Description: File: 040921 026 H-27 50-51'	





PHOTOGRAPHIC LOG

Client Name: Henning Management, L.L.C. v. Chevron U.S.A. Inc., et al.	Site Location: Hayes Oil & Gas Field, Calcasieu and Jefferson Davis Parishes, Louisiana	Project No.: 0526033
--	---	--------------------------------

Photo No. 155	Date: 4/9/2021
Direction Photo Taken: West	
Description: File: 040921 027 H-26	



Photo No. 156	Date: 4/9/2021
Direction Photo Taken: North	
Description: File: 040921 028 H-27	





PHOTOGRAPHIC LOG

Client Name: Henning Management, L.L.C. v. Chevron U.S.A. Inc., et al.	Site Location: Hayes Oil & Gas Field, Calcasieu and Jefferson Davis Parishes, Louisiana	Project No.: 0526033
--	---	--------------------------------

Photo No. 157	Date: 4/9/2021
Direction Photo Taken: East	
Description: File: 040921 029 H-26 with pad	



Photo No. 158	Date: 4/9/2021
Direction Photo Taken: Northeast	
Description: File: 040921 030 ICON grouting H-27	





PHOTOGRAPHIC LOG

Client Name: Henning Management, L.L.C. v. Chevron U.S.A. Inc., et al.	Site Location: Hayes Oil & Gas Field, Calcasieu and Jefferson Davis Parishes, Louisiana	Project No.: 0526033
--	---	--------------------------------

Photo No. 159	Date: 4/9/2021	
Direction Photo Taken: South		
Description: File: 040921 031 H-25 with pad		

Photo No. 160	Date: 4/12/2021	
Direction Photo Taken: Southwest		
Description: File: 041221 001 H-28 Location		



PHOTOGRAPHIC LOG

Client Name: Henning Management, L.L.C. v. Chevron U.S.A. Inc., et al.	Site Location: Hayes Oil & Gas Field, Calcasieu and Jefferson Davis Parishes, Louisiana	Project No.: 0526033
--	---	--------------------------------

Photo No. 161	Date: 4/12/2021
Direction Photo Taken: East	
Description: File: 041221 002 H-28 0-4'	



Photo No. 162	Date: 4/12/2021
Direction Photo Taken: East	
Description: File: 041221 003 H-28 4-8'	





PHOTOGRAPHIC LOG

Client Name: Henning Management, L.L.C. v. Chevron U.S.A. Inc., et al.	Site Location: Hayes Oil & Gas Field, Calcasieu and Jefferson Davis Parishes, Louisiana	Project No.: 0526033
--	---	--------------------------------

Photo No. 163	Date: 4/12/2021
Direction Photo Taken: East	
Description: File: 041221 004 H-28 8-12'	



Photo No. 164	Date: 4/12/2021
Direction Photo Taken: East	
Description: File: 041221 004A H-28 12-15'	





PHOTOGRAPHIC LOG

Client Name: Henning Management, L.L.C. v. Chevron U.S.A. Inc., et al.	Site Location: Hayes Oil & Gas Field, Calcasieu and Jefferson Davis Parishes, Louisiana	Project No.: 0526033
--	---	--------------------------------

Photo No. 165	Date: 4/12/2021
Direction Photo Taken: Southwest	
Description: File: 041221 005 Area where H-29 through H-31 are located	



Photo No. 166	Date: 4/12/2021
Direction Photo Taken: West	
Description: File: 041221 006 H-29 0-4'	





PHOTOGRAPHIC LOG

Client Name: Henning Management, L.L.C. v. Chevron U.S.A. Inc., et al.	Site Location: Hayes Oil & Gas Field, Calcasieu and Jefferson Davis Parishes, Louisiana	Project No.: 0526033
--	---	--------------------------------

Photo No. 167	Date: 4/12/2021
Direction Photo Taken: West	
Description: File: 041221 007 H-29 4-8'	




Photo No. 168	Date: 4/12/2021
Direction Photo Taken: West	
Description: File: 041221 008 H-29 8-12'	





PHOTOGRAPHIC LOG

Client Name: Henning Management, L.L.C. v. Chevron U.S.A. Inc., et al.	Site Location: Hayes Oil & Gas Field, Calcasieu and Jefferson Davis Parishes, Louisiana	Project No.: 0526033
--	---	--------------------------------

Photo No. 169	Date: 4/12/2021
Direction Photo Taken: West	
Description: File: 041221 009 H-30 0-4'	



Photo No. 170	Date: 4/12/2021
Direction Photo Taken: West	
Description: File: 041221 010 H-30 4-8'	





PHOTOGRAPHIC LOG

Client Name: Henning Management, L.L.C. v. Chevron U.S.A. Inc., et al.	Site Location: Hayes Oil & Gas Field, Calcasieu and Jefferson Davis Parishes, Louisiana	Project No.: 0526033
--	---	--------------------------------

Photo No. 171	Date: 4/12/2021
Direction Photo Taken: West	
Description: File: 041221 011 H-30 8-12'	



Photo No. 172	Date: 4/12/2021
Direction Photo Taken: West	
Description: File: 041221 012 H-31 0-4'	





PHOTOGRAPHIC LOG

Client Name: Henning Management, L.L.C. v. Chevron U.S.A. Inc., et al.	Site Location: Hayes Oil & Gas Field, Calcasieu and Jefferson Davis Parishes, Louisiana	Project No.: 0526033
--	---	--------------------------------

Photo No. 173	Date: 4/12/2021
Direction Photo Taken: West	
Description: File: 041221 013 H-31 4-8'	



Photo No. 174	Date: 4/12/2021
Direction Photo Taken: West	
Description: File: 041221 014 H-31 8-12'	





PHOTOGRAPHIC LOG

Client Name: Henning Management, L.L.C. v. Chevron U.S.A. Inc., et al.	Site Location: Hayes Oil & Gas Field, Calcasieu and Jefferson Davis Parishes, Louisiana	Project No.: 0526033
--	---	--------------------------------

Photo No. 175	Date: 4/12/2021
Direction Photo Taken: East	
Description: File: 041221 015 H-23 with pad	



Photo No. 176	Date: 4/12/2021
Direction Photo Taken: Southwest	
Description: File: 041221 016 H-29 Location	





PHOTOGRAPHIC LOG

Client Name: Henning Management, L.L.C. v. Chevron U.S.A. Inc., et al.	Site Location: Hayes Oil & Gas Field, Calcasieu and Jefferson Davis Parishes, Louisiana	Project No.: 0526033
--	---	--------------------------------

Photo No. 177	Date: 4/12/2021	
Direction Photo Taken: North		
Description: File: 041221 017 H-30 location		

Photo No. 178	Date: 4/12/2021	
Direction Photo Taken: Northeast		
Description: File: 041221 018 H-31 location		



PHOTOGRAPHIC LOG

Client Name: Henning Management, L.L.C. v. Chevron U.S.A. Inc., et al.	Site Location: Hayes Oil & Gas Field, Calcasieu and Jefferson Davis Parishes, Louisiana	Project No.: 0526033
--	---	--------------------------------

Photo No. 1	Date: 4/19/2021
Direction Photo Taken: West	
Description: File: IMG_5170 Purge sample setup on H-20 (35-45')	



Photo No. 2	Date: 4/19/2021
Direction Photo Taken: West	
Description: File: IMG_5171 Purge sample setup on H-20 (35-45')	






PHOTOGRAPHIC LOG

Client Name: Henning Management, L.L.C. v. Chevron U.S.A. Inc., et al.	Site Location: Hayes Oil & Gas Field, Calcasieu and Jefferson Davis Parishes, Louisiana	Project No.: 0526033
--	---	--------------------------------

Photo No. 3	Date: 4/19/2021
Direction Photo Taken: West	
Description: File: IMG_5172 Purge sample setup on H-22 (34-44')	



Photo No. 4	Date: 4/19/2021
Direction Photo Taken: West	
Description: File: IMG_5173 Purge sample setup on H-22 (34-44')	





PHOTOGRAPHIC LOG

Client Name: Henning Management, L.L.C. v. Chevron U.S.A. Inc., et al.	Site Location: Hayes Oil & Gas Field, Calcasieu and Jefferson Davis Parishes, Louisiana	Project No.: 0526033
--	---	--------------------------------

Photo No. 5	Date: 4/19/2021	
Direction Photo Taken: Southwest		
Description: File: IMG_5175 H-23 (27-37') location		

Photo No. 6	Date: 4/19/2021	
Direction Photo Taken: Southwest		
Description: File: IMG_5176 H-23 (27-37') location		

H-23 (27-37') location
ERM - KMB

Henning
19 Apr 2021, 13:53:35



PHOTOGRAPHIC LOG

Client Name: Henning Management, L.L.C. v. Chevron U.S.A. Inc., et al.	Site Location: Hayes Oil & Gas Field, Calcasieu and Jefferson Davis Parishes, Louisiana	Project No.: 0526033
--	---	--------------------------------

Photo No. 7	Date: 4/19/2021
Direction Photo Taken: West	
Description: File: IMG_5177 H-24 (41-46') location	



Photo No. 8	Date: 4/19/2021
Direction Photo Taken: West	
Description: File: IMG_5178 H-24 (41-46') location	






PHOTOGRAPHIC LOG

Client Name: Henning Management, L.L.C. v. Chevron U.S.A. Inc., et al.	Site Location: Hayes Oil & Gas Field, Calcasieu and Jefferson Davis Parishes, Louisiana	Project No.: 0526033
--	---	--------------------------------

Photo No. 9	Date: 4/20/2021
Direction Photo Taken: North	
Description: File: IMG_5179 H-25 (38-48') location	



Photo No. 10	Date: 4/20/2021
Direction Photo Taken: North	
Description: File: IMG_5180 H-25 (38-48') location	





PHOTOGRAPHIC LOG

Client Name: Henning Management, L.L.C. v. Chevron U.S.A. Inc., et al.	Site Location: Hayes Oil & Gas Field, Calcasieu and Jefferson Davis Parishes, Louisiana	Project No.: 0526033
--	---	--------------------------------

Photo No. 11	Date: 4/20/2021
Direction Photo Taken: Southeast	
Description: File: IMG_5181 H-26 (45-50') location	



Photo No. 12	Date: 4/20/2021
Direction Photo Taken: Southeast	
Description: File: IMG_5182 H-26 (45-50') location	






PHOTOGRAPHIC LOG

Client Name: Henning Management, L.L.C. v. Chevron U.S.A. Inc., et al.	Site Location: Hayes Oil & Gas Field, Calcasieu and Jefferson Davis Parishes, Louisiana	Project No.: 0526033
--	---	--------------------------------

Photo No. 13	Date: 4/20/2021
Direction Photo Taken: East	
Description: File: IMG_5183 H-27 (46-51') location	



Photo No. 14	Date: 4/20/2021
Direction Photo Taken: East	
Description: File: IMG_5184 H-27 (46-51') location	





PHOTOGRAPHIC LOG

Client Name: Henning Management, L.L.C. v. Chevron U.S.A. Inc., et al.	Site Location: Hayes Oil & Gas Field, Calcasieu and Jefferson Davis Parishes, Louisiana	Project No.: 0526033
--	---	--------------------------------

Photo No. 15	Date: 4/20/2021
Direction Photo Taken:	
Description: File: IMG_5186 ERM Chain of Custody	

Chain-of-Custody Analytical Request Document

Company: **ERM** Billing Information: **SAME**

Address: **3630 N. LAKEWAY BLVD SUITE 3000 METairie, LA 70002**

Report To: **LAKE COOPER** Email To:

Copy To: **BOB BOEHMINGER** Site Collection Info/Address:

Customer Project Name/Number: **HENNING - 0526033** State: **LA** County/City: **Calcasieu** Time Zone Collected: **PT**

Phone: **504-885-8900** Site/Facility ID #: **STANDARD** Compliance Monitoring? Yes No

Collected By (Print): **BOB BOEHMINGER** Purchase Order #: **STANDARD** DW PWS ID #: **STANDARD** DW Location Code: **STANDARD**

Collected By (Signature): *[Signature]* Turnaround Date Required: **STANDARD** Immediately Packed on Ice: Yes No

Sample Disposal: Dispose as appropriate Return Archive Hold

Matrix Codes (Insert in Matrix box below): Drinking Water (DW), Ground Water (GW), Wastewater (WW), Product (P), Soil/Solid (SL), Oil (OL), Wipe (WP), Air (AR), Tissue (TS), Biossaya (B), Vapor (V), Other (OT)

Customer Sample ID	Matrix *	Comp / Grab	Collected (or Composite Start)	Composite End	Res. Cl	# of Ctns	VEG	LEA	VPH	TDs/Ch	TDs/Air	TDs/Water	TDs/Soil	TDs/Other
H-20	GW	GRAB	4/19/21 1000		10	X	X	X	X	X	X	X	X	X
H-22	GW	GRAB	4/19/21 1110		10	X	X	X	X	X	X	X	X	X
H-23	GW	GRAB	4/19/21 1335		10	X	X	X	X	X	X	X	X	X
H-24	GW	GRAB	4/19/21 1500		10	X	X	X	X	X	X	X	X	X
H-25	GW	GRAB	4/20/21 1349		10	X	X	X	X	X	X	X	X	X
H-27	GW	GRAB	4/20/21 1900		10	X	X	X	X	X	X	X	X	X

Customer Remarks / Special Conditions / Possible Hazards: **None**

Type of Ice Used: Wet Blue Dry None

Shipping Method: **FEDEX** Lab Tracking #: **2636242**

Relinquished by/Company (Signature): *[Signature]* Date/Time: **4/20/21 1047** Received by/Company (Signature): *[Signature]* Date/Time: **4/20/21 1047**

Photo No. 16	Date: 4/20/2021
Direction Photo Taken:	
Description: File: IMG_5187 ERM Chain of Custody	

Chain of Custody

Company Name: **ERM** Billing Information: **SAME**

Contact Name: **LAKE COOPER** Address: **3630 N. LAKEWAY BLVD SUITE 3000 METairie, LA 70002**

City, State Zip: **Metairie, LA 70002**

Phone Number: **504-885-8900** Fax Number: **504-885-8900** E-mail Address: **boehminger@erm.com**

Project Name/Number: **HENNING - 0526033** Page | of | **1**

Quote Number: **0526033** Matrix Code: **DW**

Required QC Level: **None** Sampler's Signature: *[Signature]*

Shipping Method: **UPS / FedEx / Airborne**

Which Regulations Apply:	Turnp Time	(Rush turn times will incur a surcharge and must be pre-approved by lab.)	Container	Pres.	Requested Tests	Comments									
<input type="checkbox"/> RCRA <input type="checkbox"/> POTW <input type="checkbox"/> NPDES <input type="checkbox"/> USDA/FDA <input type="checkbox"/> RECAP/PRIS	<input type="checkbox"/> Standard <input type="checkbox"/> RUSH <input type="checkbox"/> Special <input type="checkbox"/> 1 Day <input type="checkbox"/> 2 Day <input type="checkbox"/> Other		Quantity: 1	None	TDs										
Sample ID/Description	Date	Time	Grab Composite	Matrix	VEG	LEA	WV	W	AG	OT	SL	NG	NCL	PW	CF
H-20	4/19/21	1000	GRAB	GW	1	P	NONE	X	X	X	X	X	X	X	X
H-22	4/19/21	1110	GRAB	GW	1	P	NONE	X	X	X	X	X	X	X	X
H-23	4/19/21	1335	GRAB	GW	1	P	NONE	X	X	X	X	X	X	X	X
H-24	4/19/21	1500	GRAB	GW	1	P	NONE	X	X	X	X	X	X	X	X

Relinquished by: *[Signature]* Date/Time: **4/20/21 1047** Received by: *[Signature]* Date/Time: **4/20/21 1047**

Field Notes: **Received at lab on ice?** Yes No Temp: **off**

All samples submitted to Element Materials Technology for analysis are accepted on a custodial basis only. Ownership of the material remains with the client submitting the samples. Element Materials Technology reserves the right to return unused sample portions.



PHOTOGRAPHIC LOG

Client Name: Henning Management, L.L.C. v. Chevron U.S.A. Inc., et al.	Site Location: Hayes Oil & Gas Field, Calcasieu and Jefferson Davis Parishes, Louisiana	Project No.: 0526033
--	---	--------------------------------

Photo No. 17	Date: 4/20/2021
-------------------------------	---------------------------

Direction Photo Taken:

Description:
 File: IMG_5188
 ICON Chain of Custody

Laboratory Number: _____ Page ____ of ____

Chain of Custody

Project Name/Number:
 Henning

Client Information: Company Name: Icon Environmental Contact Name: Jason Sills Address: 2049 Commerical Dr. City, State Zip: Port Allen, La 70707 Phone Number: 225-344-8490 Ext: _____ Fax Number: _____ E-mail Address: _____	Billing Information: Same	PO Number: _____ Quote Number: 5762 Required QC Level: _____	Shipper's Signature: <i>[Signature]</i> Shipping Method: UPS / FedEx / Airborne <input type="checkbox"/> DHL / Element / Hand / Mail	Matrix Code DW = Drinking Water WW = Waste Water GW = Ground Water AQ = Aqueous OT = Other SL = Sludge SOL = Solid O = Oil SQ = Soil F = Food SW = Swab NG = Natural Gas NGL = Natural Gas Liquid PW = Produced Water CF = Completion Fluid
--	-------------------------------------	---	---	--

Sample ID/Description	Collection Information		Matrix	Quantity	Type P=Plastic G=Glass V=Vial	Container	Pres.	Requested Tests					Comments	
	Date	Time						Gravel Composite	HCL/HNO3/H2SO4/NaOH/Na2S2O8	TDS	Cations/Anions	Chlorides		BTEX/TPH/G
H-20	4-19-21	1000	Gr	AQ	7	P/V	HCL/HNO3	X	X	X	X	X	X	Metals: As, Ba, Cd, Cr, Fe, Mn, Pb, Sr, Zn, Hg Cations: Na, Ca, K, Mg Anions: Alk Carbonate Alk Bicarbonate Sulfate
H-22		1110						X	X	X	X	X		
H-23		1335						X	X	X	X	X		
H-24		1500						X	X	X	X	X		
Dup								X	X	X	X	X		
H-25	4-20-21	1410			1	P		X	X	X	X	X		
H-26		1425			7	P/V	HCL/HNO3	X	X	X	X	X		
H-27		1400						X	X	X	X	X		

	Relinquished by	Date/Time	Received by	Date/Time	Field Notes:
1	<i>[Signature]</i>	4-20-21			Received at lab on ice? <input type="checkbox"/> Yes <input type="checkbox"/> No Temp.
2					
3					

All samples submitted to Element Materials Technology for analysis are accepted on a custodial basis only. Ownership of the material remains with the client submitting the samples. Element Materials Technology reserves the right to return unused sample portions.

3301 Innovation Drive, Suite 115
 Daleville, IN
 47344-0569 USA
 P 765-378-4103
 F 765-378-4109

829 Washington St. Suite 300
 Columbus, IN
 47201-6231 USA
 P 812-375-0531
 F 812-375-0731

2121 East Washington Boulevard
 Fort Wayne, IN
 46825-1328 USA
 P 260-471-7000
 F 260-471-7777

568 South Zimmer Road
 Warsaw, IN
 46580-2368 USA
 P 574-287-3365
 F 574-289-6595

3371 Cleveland Road, Suite 100A
 South Bend, IN
 46628-9780 USA
 P 574-277-0707
 F 574-273-5659

2417 W. Pinhook Rd
 Lafayette, LA
 70509-3244 USA
 P 337-235-0483
 F 337-233-6540

Phone 999-0074 (U.S.A.)



PHOTOGRAPHIC LOG

Client Name: Henning Management, L.L.C. v. Chevron U.S.A. Inc., et al.	Site Location: Hayes Oil & Gas Field, Calcasieu and Jefferson Davis Parishes, Louisiana	Project No.: 0526033
--	---	--------------------------------


Photo No. 1	Date: 5/24/2021	
Direction Photo Taken: West		
Description: File: 0526033-2021-05-24-12-52-02 South yard line road flooded beyond this point		

Photo No. 2	Date: 5/24/2021	
Direction Photo Taken: South		
Description: File: 0526033-2021-05-24-13-23-20 Surveyors setting up near H-1		



PHOTOGRAPHIC LOG

Client Name: Henning Management, L.L.C. v. Chevron U.S.A. Inc., et al.	Site Location: Hayes Oil & Gas Field, Calcasieu and Jefferson Davis Parishes, Louisiana	Project No.: 0526033
--	---	--------------------------------


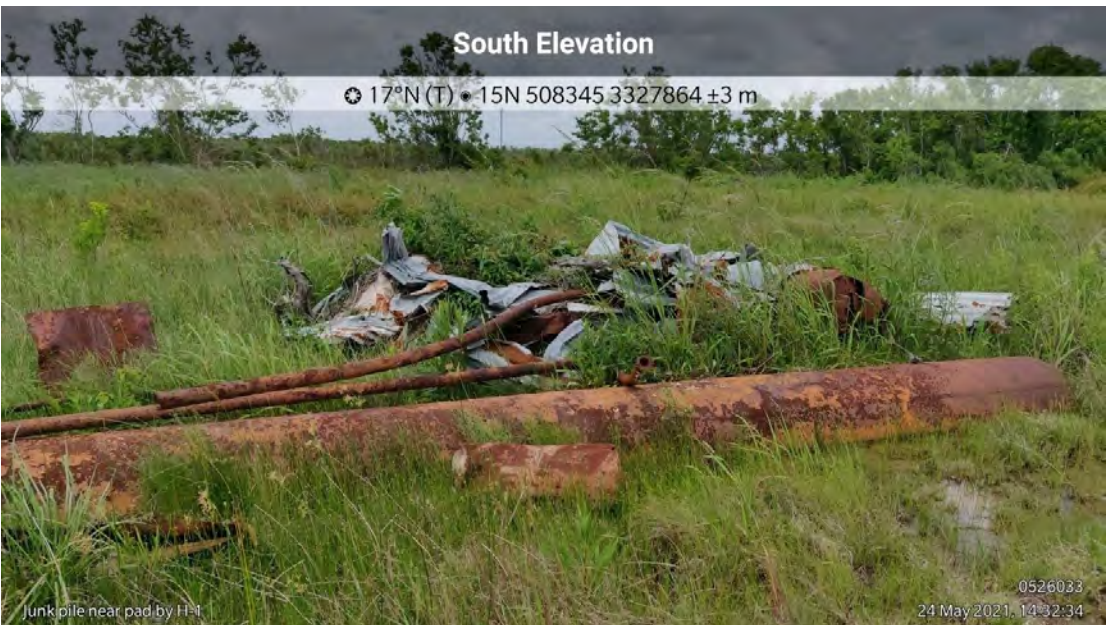
Photo No. 3	Date: 5/24/2021	
Direction Photo Taken: West		
Description: File: 0526033-2021-05-24-13-35-42 Surveying H-1		

Photo No. 4	Date: 5/24/2021	
Direction Photo Taken: North		
Description: File: 0526033-2021-05-24-14-32-34 Junk pile near pad by H-1		



PHOTOGRAPHIC LOG

Client Name: Henning Management, L.L.C. v. Chevron U.S.A. Inc., et al.	Site Location: Hayes Oil & Gas Field, Calcasieu and Jefferson Davis Parishes, Louisiana	Project No.: 0526033
--	---	--------------------------------

Photo No. 5	Date: 5/24/2021
Direction Photo Taken: West	
Description: File: 0526033-2021-05-24-14-33-04 Derek with ICON doing norm survey on junk pile	



Photo No. 6	Date: 5/24/2021
Direction Photo Taken: West	
Description: File: 0526033-2021-05-24-14-46-20 P-1 Norm Pipe	





PHOTOGRAPHIC LOG

Client Name: Henning Management, L.L.C. v. Chevron U.S.A. Inc., et al.	Site Location: Hayes Oil & Gas Field, Calcasieu and Jefferson Davis Parishes, Louisiana	Project No.: 0526033
--	---	--------------------------------

Photo No. 7	Date: 5/24/2021
Direction Photo Taken: East	
Description: File: 0526033-2021-05-24-15-04-41 H-24	



Photo No. 8	Date: 5/24/2021
Direction Photo Taken: East	
Description: File: 0526033-2021-05-24-16-04-50 SN 213760	





PHOTOGRAPHIC LOG

Client Name: Henning Management, L.L.C. v. Chevron U.S.A. Inc., et al.	Site Location: Hayes Oil & Gas Field, Calcasieu and Jefferson Davis Parishes, Louisiana	Project No.: 0526033
--	---	--------------------------------

Photo No. 9	Date: 5/24/2021
Direction Photo Taken: Northeast	
Description: File: 0526033-2021-05-24-16-05-16 SN 213760	



Photo No. 10	Date: 5/25/2021
Direction Photo Taken: East	
Description: File: 0526033-2021-05-25-08-00-31 Driving to H-3 for slug test	





PHOTOGRAPHIC LOG

Client Name: Henning Management, L.L.C. v. Chevron U.S.A. Inc., et al.	Site Location: Hayes Oil & Gas Field, Calcasieu and Jefferson Davis Parishes, Louisiana	Project No.: 0526033
--	---	--------------------------------


Photo No. 11	Date: 5/25/2021	 <p>West Elevation 79°E (T) • 15N 509458 3327930 ±3 m</p> <p>Driving to H-3 for slug test</p> <p>0526033 25 May 2021, 08:03:45</p>
Direction Photo Taken: East		
Description: File: 0526033-2021-05-25-08-03-45 Driving to H-3 for slug test		

Photo No. 12	Date: 5/25/2021	 <p>SW 247°SW (T) • 15N 509693 3327929 ±7 m</p> <p>H-3 slug test set up</p> <p>0526033 25 May 2021, 08:12:41</p>
Direction Photo Taken: Southwest		
Description: File: 0526033-2021-05-25-08-12-41 H-3 slug test set up		



PHOTOGRAPHIC LOG

Client Name: Henning Management, L.L.C. v. Chevron U.S.A. Inc., et al.	Site Location: Hayes Oil & Gas Field, Calcasieu and Jefferson Davis Parishes, Louisiana	Project No.: 0526033
--	---	--------------------------------

Photo No. 13	Date: 5/25/2021	
Direction Photo Taken: Northeast		
Description: File: 0526033-2021-05-25-09-29-43 H-9 slug test set up		


Photo No. 14	Date: 5/25/2021	
Direction Photo Taken: Northeast		
Description: File: 0526033-2021-05-25-10-26-43 H-20 slug test set up		



PHOTOGRAPHIC LOG

Client Name: Henning Management, L.L.C. v. Chevron U.S.A. Inc., et al.	Site Location: Hayes Oil & Gas Field, Calcasieu and Jefferson Davis Parishes, Louisiana	Project No.: 0526033
--	---	--------------------------------

Photo No. 15	Date: 5/25/2021	
Direction Photo Taken: Southwest		
Description: File: 0526033-2021-05-25-11-29-01 H-18 slug test set up		

Photo No. 16	Date: 5/25/2021	
Direction Photo Taken: Southwest		
Description: File: 0526033-2021-05-25-13-14-50 Flower near H-27		



PHOTOGRAPHIC LOG

Client Name: Henning Management, L.L.C. v. Chevron U.S.A. Inc., et al.	Site Location: Hayes Oil & Gas Field, Calcasieu and Jefferson Davis Parishes, Louisiana	Project No.: 0526033
--	---	--------------------------------

Photo No. 17	Date: 5/25/2021
Direction Photo Taken: Northeast	
Description: File: 0526033-2021-05-25-15-08-11 H-27 slug test set up	





PHOTOGRAPHIC LOG

Client Name: Henning Management, L.L.C. v. Chevron U.S.A. Inc., et al.	Site Location: Hayes Oil & Gas Field, Calcasieu and Jefferson Davis Parishes, Louisiana	Project No.: 0526033
--	---	--------------------------------

Photo No. 1	Date: 08/17/2021
Direction Photo Taken:	
Description: IMG_0435 Of Icon drilling H-32, Geoff said targeting 60'. Using 2 1/4" OD barrels	



Photo No. 2	Date: 08/17/2021
Direction Photo Taken: W	
Description: IMG_0436 SW of Icon drilling location	





PHOTOGRAPHIC LOG

Client Name: Henning Management, L.L.C. v. Chevron U.S.A. Inc., et al.	Site Location: Hayes Oil & Gas Field, Calcasieu and Jefferson Davis Parishes, Louisiana	Project No.: 0526033
--	---	--------------------------------

Photo No. 3	Date: 08/17/2021
Direction Photo Taken: East	
Description: IMG_0437 Of pond to East of location	



Photo No. 4	Date: 08/17/2021
Direction Photo Taken: North	
Description: IMG_0438 Of road intersection by location	





PHOTOGRAPHIC LOG

Client Name: Henning Management, L.L.C. v. Chevron U.S.A. Inc., et al.	Site Location: Hayes Oil & Gas Field, Calcasieu and Jefferson Davis Parishes, Louisiana	Project No.: 0526033
--	---	--------------------------------

Photo No. 5	Date: 8/17/2021
Direction Photo Taken: North	
Description: IMG_0439 Of rice field to North of location	



Photo No. 6	Date: 8/17/21
Direction Photo Taken: SE	
Description: IMG_0440 Of soil cores from H-32. Icon getting ready to log.	





PHOTOGRAPHIC LOG

Client Name: Henning Management, L.L.C. v. Chevron U.S.A. Inc., et al.	Site Location: Hayes Oil & Gas Field, Calcasieu and Jefferson Davis Parishes, Louisiana	Project No.: 0526033
--	---	--------------------------------

Photo No. 7	Date: 08/17/2021
Direction Photo Taken: East	
Description: IMG_0441 Of entrance road to H-32 location in distance	





PHOTOGRAPHIC LOG

Client Name: Henning Management, L.L.C. v. Chevron U.S.A. Inc., et al.	Site Location: Hayes Oil & Gas Field, Calcasieu and Jefferson Davis Parishes, Louisiana	Project No.: 0526033
--	---	--------------------------------

Photo No. 1	Date: 8/19/2021	<p>ERM 08/19/2021, 13:15:29</p>
Direction Photo Taken: NE		
Description: IMG_0917 ICON grouting EC hole at location H-33		

Photo No. 2	Date: 8/19/2021	<p>ERM 08/19/2021, 13:16:36</p>
Direction Photo Taken: NE		
Description: IMG_0919 ICON grouting EC hole at location H-33		



PHOTOGRAPHIC LOG

Client Name: Henning Management, L.L.C. v. Chevron U.S.A. Inc., et al.	Site Location: Hayes Oil & Gas Field, Calcasieu and Jefferson Davis Parishes, Louisiana	Project No.: 0526033
--	---	--------------------------------

Photo No. 3	Date: 8/19/2021	<p>W 270 NW 300 330 N 0 NE 30 60 90</p> <p>☀ 356°N (M) ☉ 15 N 510601 3327163 ±25m ▲ 1m</p> <p>ERM 08/19/2021, 13:50:24</p>
Direction Photo Taken: NA		
Description: IMG_0922 H-33 EC hole grouted		

Photo No. 4	Date: 8/19/2021	<p>N 0 NE 30 60 90 E 120 SE 150</p> <p>☀ 67°NE (M) ☉ 15 N 510581 3326855 ±20m ▲ 1m</p> <p>ERM 08/19/2021, 14:14:14</p>
Direction Photo Taken: E		
Description: IMG_0924 H-34 location		



PHOTOGRAPHIC LOG

Client Name: Henning Management, L.L.C. v. Chevron U.S.A. Inc., et al.	Site Location: Hayes Oil & Gas Field, Calcasieu and Jefferson Davis Parishes, Louisiana	Project No.: 0526033
--	---	--------------------------------

Photo No. 5	Date: 8/19/2021	
Direction Photo Taken: N		
Description: IMG_0926 H-34 location, North		

Photo No. 6	Date: 8/19/2021	
Direction Photo Taken: W		
Description: IMG_0928 H-34 location, West		



PHOTOGRAPHIC LOG

Client Name: Henning Management, L.L.C. v. Chevron U.S.A. Inc., et al.	Site Location: Hayes Oil & Gas Field, Calcasieu and Jefferson Davis Parishes, Louisiana	Project No.: 0526033
--	---	--------------------------------


Photo No. 7	Date: 8/19/2021	
Direction Photo Taken: S		
Description: IMG_0930 H-34 location, South		

Photo No. 8	Date: 8/19/2021	
Direction Photo Taken: E		
Description: IMG_0932 ICON drilling at H-34		



PHOTOGRAPHIC LOG

Client Name: Henning Management, L.L.C. v. Chevron U.S.A. Inc., et al.	Site Location: Hayes Oil & Gas Field, Calcasieu and Jefferson Davis Parishes, Louisiana	Project No.: 0526033
--	---	--------------------------------

Photo No. 9	Date: 8/19/2021	
Direction Photo Taken:		
Description: IMG_0934 H-34 boring 0-4'		

Photo No. 10	Date: 8/19/2021	
Direction Photo Taken:		
Description: IMG_0936 H-34 boring 4-8'		



PHOTOGRAPHIC LOG

Client Name: Henning Management, L.L.C. v. Chevron U.S.A. Inc., et al.	Site Location: Hayes Oil & Gas Field, Calcasieu and Jefferson Davis Parishes, Louisiana	Project No.: 0526033
--	---	--------------------------------

Photo No. 11	Date: 8/19/2021	
Direction Photo Taken:		
Description: IMG_0938 H-34 boring 4-8'		

Photo No. 12	Date: 8/19/2021	
Direction Photo Taken:		
Description: IMG_0940 H-34 boring 8-12'		



PHOTOGRAPHIC LOG

Client Name: Henning Management, L.L.C. v. Chevron U.S.A. Inc., et al.	Site Location: Hayes Oil & Gas Field, Calcasieu and Jefferson Davis Parishes, Louisiana	Project No.: 0526033
--	---	--------------------------------

Photo No. 13	Date: 8/19/2021
Direction Photo Taken:	
Description: IMG_0942 H-34 boring 8-12'	



Photo No. 14	Date: 8/19/2021
Direction Photo Taken:	
Description: IMG_0944 H-34 boring 12-16'	






PHOTOGRAPHIC LOG

Client Name: Henning Management, L.L.C. v. Chevron U.S.A. Inc., et al.	Site Location: Hayes Oil & Gas Field, Calcasieu and Jefferson Davis Parishes, Louisiana	Project No.: 0526033
--	---	--------------------------------

Photo No. 15	Date: 8/19/2021
Direction Photo Taken:	
Description: IMG_0946 H-34 boring 12-16'	



Photo No. 16	Date: 8/19/2021
Direction Photo Taken:	
Description: IMG_0948 H-34 boring 16-18'	





PHOTOGRAPHIC LOG

Client Name: Henning Management, L.L.C. v. Chevron U.S.A. Inc., et al.	Site Location: Hayes Oil & Gas Field, Calcasieu and Jefferson Davis Parishes, Louisiana	Project No.: 0526033
--	---	--------------------------------

Photo No. 17	Date: 8/19/2021	
Direction Photo Taken:		
Description: IMG_0950 H-34 boring 16-18'		

Photo No. 18	Date: 8/19/2021	
Direction Photo Taken:		
Description: IMG_0952 H-34 boring 18-20'		



PHOTOGRAPHIC LOG

Client Name: Henning Management, L.L.C. v. Chevron U.S.A. Inc., et al.	Site Location: Hayes Oil & Gas Field, Calcasieu and Jefferson Davis Parishes, Louisiana	Project No.: 0526033
--	---	--------------------------------

Photo No. 19	Date: 8/19/2021	
Direction Photo Taken:		
Description: IMG_0954 H-34 boring 20-22'		

Photo No. 20	Date: 8/19/2021	
Direction Photo Taken:		
Description: IMG_0956 H-34 boring 22-24'		



PHOTOGRAPHIC LOG

Client Name: Henning Management, L.L.C. v. Chevron U.S.A. Inc., et al.	Site Location: Hayes Oil & Gas Field, Calcasieu and Jefferson Davis Parishes, Louisiana	Project No.: 0526033
--	---	--------------------------------

Photo No. 21	Date: 8/19/2021	
Direction Photo Taken:		
Description: IMG_0958 H-34 boring 22-24'		

Photo No. 22	Date: 8/19/2021	
Direction Photo Taken:		
Description: IMG_0960 H-34 boring 24-26'		



PHOTOGRAPHIC LOG

Client Name: Henning Management, L.L.C. v. Chevron U.S.A. Inc., et al.	Site Location: Hayes Oil & Gas Field, Calcasieu and Jefferson Davis Parishes, Louisiana	Project No.: 0526033
--	---	--------------------------------

Photo No. 23	Date: 8/19/2021	
Direction Photo Taken:		
Description: IMG_0962 H-34 boring 24-26'		

Photo No. 24	Date: 8/19/2021	
Direction Photo Taken:		
Description: IMG_0964 H-34 boring 26-28'		



PHOTOGRAPHIC LOG

Client Name: Henning Management, L.L.C. v. Chevron U.S.A. Inc., et al.	Site Location: Hayes Oil & Gas Field, Calcasieu and Jefferson Davis Parishes, Louisiana	Project No.: 0526033
--	---	--------------------------------

Photo No. 25	Date: 8/19/2021	
Direction Photo Taken:		
Description: IMG_0966 H-34 boring 28-30'		

Photo No. 26	Date: 8/19/2021	
Direction Photo Taken:		
Description: IMG_0968 H-34 boring 28-30'		



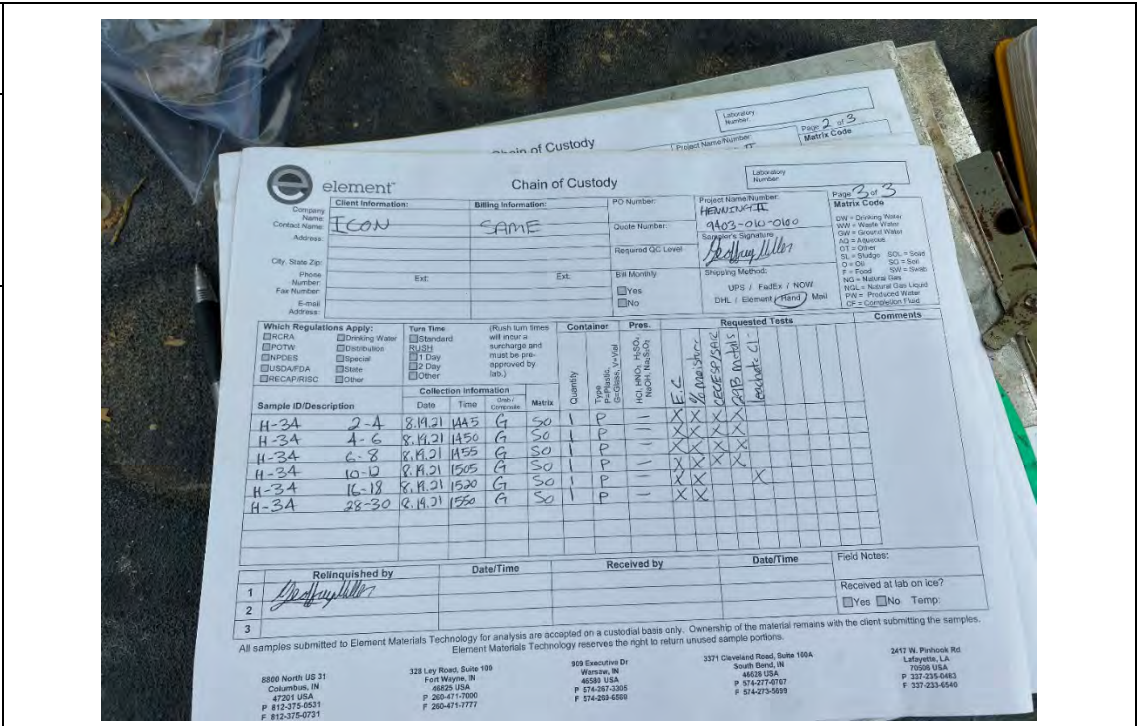
PHOTOGRAPHIC LOG

Client Name: Henning Management, L.L.C. v. Chevron U.S.A. Inc., et al.	Site Location: Hayes Oil & Gas Field, Calcasieu and Jefferson Davis Parishes, Louisiana	Project No.: 0526033
--	---	--------------------------------

Photo No. 27	Date: 8/19/2021
Direction Photo Taken: E	
Description: IMG_0970 ICON setting H-34 well	



Photo No. 28	Date: 8/19/2021
Direction Photo Taken:	
Description: IMG_0971 ICON chain of custody	





PHOTOGRAPHIC LOG

Client Name: Henning Management, L.L.C. v. Chevron U.S.A. Inc., et al.	Site Location: Hayes Oil & Gas Field, Calcasieu and Jefferson Davis Parishes, Louisiana	Project No.: 0526033
--	---	--------------------------------

Photo No. 29	Date: 8/19/2021
Direction Photo Taken:	
Description: IMG_0972 ICON chain of custody	

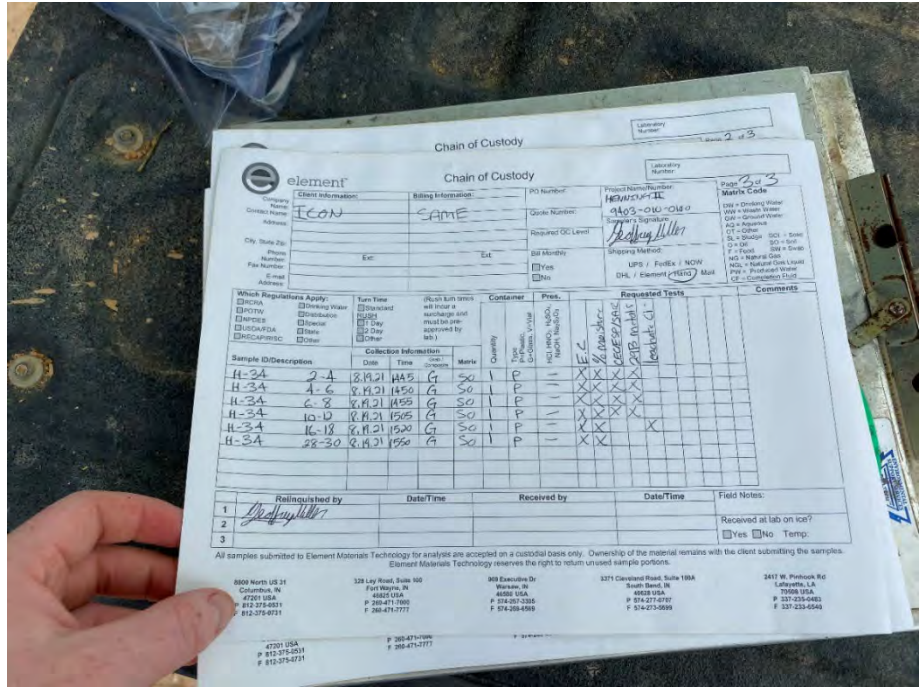
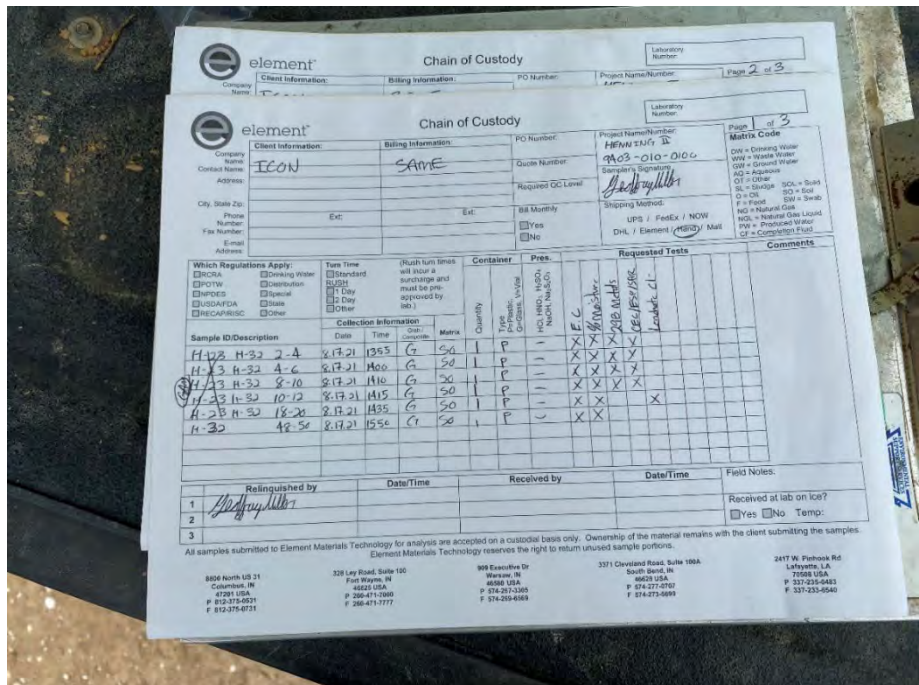


Photo No. 30	Date: 8/19/2021
Direction Photo Taken:	
Description: IMG_0973 ICON chain of custody	





PHOTOGRAPHIC LOG

Client Name: Henning Management, L.L.C. v. Chevron U.S.A. Inc., et al.	Site Location: Hayes Oil & Gas Field, Calcasieu and Jefferson Davis Parishes, Louisiana	Project No.: 0526033
--	---	--------------------------------

Photo No. 31	Date: 8/19/2021
Direction Photo Taken:	
Description: IMG_0974 ICON chain of custody	

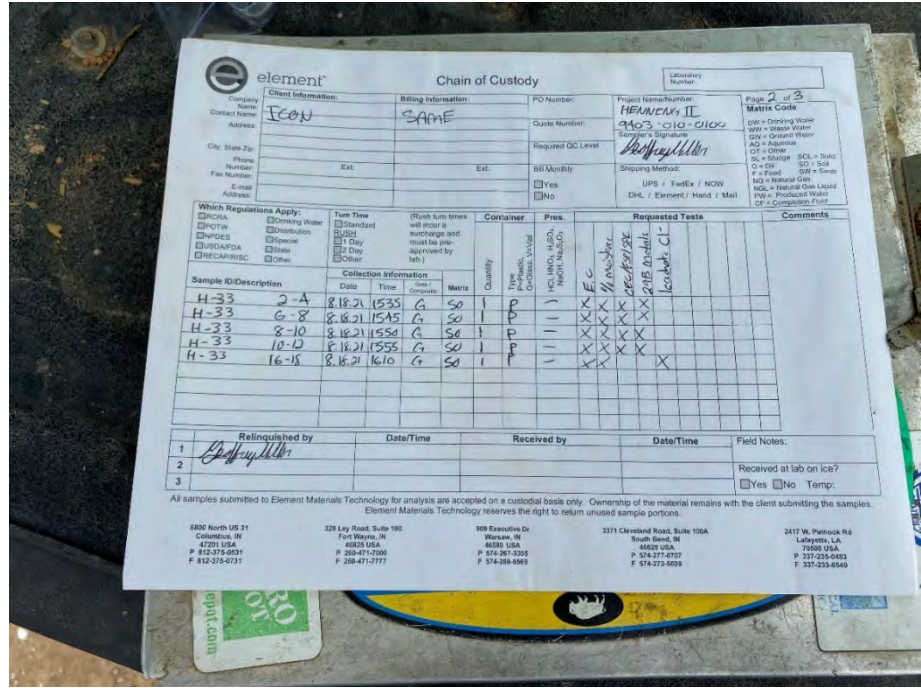



Photo No. 32	Date: 8/19/2021
Direction Photo Taken: E	
Description: IMG_0976 ICON setting H-34 well	





PHOTOGRAPHIC LOG

Client Name: Henning Management, L.L.C. v. Chevron U.S.A. Inc., et al.	Site Location: Hayes Oil & Gas Field, Calcasieu and Jefferson Davis Parishes, Louisiana	Project No.: 0526033
--	---	--------------------------------


Photo No. 33	Date: 8/20/2021	
Direction Photo Taken:		
Description: IMG_0986 Site landscape		

Photo No. 34	Date: 8/20/2021	
Direction Photo Taken: N		
Description: IMG_0988 ICON preparing EC probe at H-34		




PHOTOGRAPHIC LOG

Client Name: Henning Management, L.L.C. v. Chevron U.S.A. Inc., et al.	Site Location: Hayes Oil & Gas Field, Calcasieu and Jefferson Davis Parishes, Louisiana	Project No.: 0526033
--	---	--------------------------------

Photo No. 35	Date: 8/20/2021
Direction Photo Taken: E	
Description: IMG_0990 ICON conducting EC probe at H-34	



Photo No. 36	Date: 8/20/2021
Direction Photo Taken: NE	
Description: IMG_0992 ICON concluding EC probe	





PHOTOGRAPHIC LOG

Client Name: Henning Management, L.L.C. v. Chevron U.S.A. Inc., et al.	Site Location: Hayes Oil & Gas Field, Calcasieu and Jefferson Davis Parishes, Louisiana	Project No.: 0526033
--	---	--------------------------------

Photo No. 37	Date: 8/20/2021	<p>ERM</p> <p>08/20/2021, 09:27:46</p>
Direction Photo Taken: N		
Description: IMG_0994 ICON concluding EC probe		

Photo No. 38	Date: 8/20/2021	<p>ERM</p> <p>08/20/2021, 09:47:49</p>
Direction Photo Taken:		
Description: IMG_0996 ICON grouting H-34 EC hole		



PHOTOGRAPHIC LOG

Client Name: Henning Management, L.L.C. v. Chevron U.S.A. Inc., et al.	Site Location: Hayes Oil & Gas Field, Calcasieu and Jefferson Davis Parishes, Louisiana	Project No.: 0526033
--	---	--------------------------------

Photo No. 39	Date: 8/20/2021	
Direction Photo Taken: NA		
Description: IMG_0998		

Photo No. 40	Date: 8/20/2021	
Direction Photo Taken: NA		
Description: IMG_0999 H-34 set and EC hole after grouting		



PHOTOGRAPHIC LOG

Client Name: Henning Management, L.L.C. v. Chevron U.S.A. Inc., et al.	Site Location: Hayes Oil & Gas Field, Calcasieu and Jefferson Davis Parishes, Louisiana	Project No.: 0526033
--	---	--------------------------------

Photo No. 1	Date: 8/23/2021	
Direction Photo Taken: E		
Description: IMG-1025 ICON preparing to sample nested wells H-32A and H-32B		

Photo No. 2	Date: 8/23/2021	
Direction Photo Taken: N		
Description: IMG-1029 ICON preparing to sample well H-33		



PHOTOGRAPHIC LOG

Client Name: Henning Management, L.L.C. v. Chevron U.S.A. Inc., et al.	Site Location: Hayes Oil & Gas Field, Calcasieu and Jefferson Davis Parishes, Louisiana	Project No.: 0526033
--	---	--------------------------------

Photo No. 3	Date: 8/23/2021	
Direction Photo Taken: N		
Description: IMG-1031 Completed well H-33		

Photo No. 4	Date: 8/23/2021	
Direction Photo Taken: E		
Description: IMG_1035 H-34 location; well P&A'd		



PHOTOGRAPHIC LOG

Client Name: Henning Management, L.L.C. v. Chevron U.S.A. Inc., et al.	Site Location: Hayes Oil & Gas Field, Calcasieu and Jefferson Davis Parishes, Louisiana	Project No.: 0526033
--	---	--------------------------------

Photo No. 5	Date: 8/23/2021	
Direction Photo Taken: E		
Description: IMG_1037 H-34 location; well P&A'd		

Photo No. 6	Date: 8/23/2021	
Direction Photo Taken:		
Description: IMG_1041 Well H-34 P&A		



PHOTOGRAPHIC LOG

Client Name: Henning Management, L.L.C. v. Chevron U.S.A. Inc., et al.	Site Location: Hayes Oil & Gas Field, Calcasieu and Jefferson Davis Parishes, Louisiana	Project No.: 0526033
--	---	--------------------------------

Photo No. 7	Date: 8/23/2021	
Direction Photo Taken:		
Description: IMG_1043 Well H-34 P&A		



PHOTOGRAPHIC LOG

Client Name: Henning Management, L.L.C. v. Chevron U.S.A. Inc., et al.	Site Location: Hayes Oil & Gas Field, Calcasieu and Jefferson Davis Parishes, Louisiana	Project No.: 0526033
--	---	--------------------------------

Photo No. 1	Date: 11/08/2021	
Direction Photo Taken: NW		
Description: 20211108_085605 MW-11 Location		

Photo No. 2	Date: 11/08/2021	
Direction Photo Taken: E		
Description: 20211108_093831 HAR Area		



PHOTOGRAPHIC LOG

Client Name: Henning Management, L.L.C. v. Chevron U.S.A. Inc., et al.	Site Location: Hayes Oil & Gas Field, Calcasieu and Jefferson Davis Parishes, Louisiana	Project No.: 0526033
--	---	--------------------------------

Photo No. 3	Date: 11/08/2021	
Direction Photo Taken: ESE		
Description: 20211108_093836 HAR Area		

Photo No. 4	Date: 11/08/2021	
Direction Photo Taken: S		
Description: 20211108_115554 From center of feature		



PHOTOGRAPHIC LOG

Client Name: Henning Management, L.L.C. v. Chevron U.S.A. Inc., et al.	Site Location: Hayes Oil & Gas Field, Calcasieu and Jefferson Davis Parishes, Louisiana	Project No.: 0526033
--	---	--------------------------------

Photo No. 5	Date: 11/08/2021
Direction Photo Taken: E	
Description: 20211108_115557 From center of feature	



Photo No. 6	Date: 11/08/2021
Direction Photo Taken: N	
Description: 20211108_115600 From center of feature	





PHOTOGRAPHIC LOG

Client Name: Henning Management, L.L.C. v. Chevron U.S.A. Inc., et al.	Site Location: Hayes Oil & Gas Field, Calcasieu and Jefferson Davis Parishes, Louisiana	Project No.: 0526033
--	---	--------------------------------

Photo No. 7	Date: 11/08/2021
Direction Photo Taken: W	
Description: 20211108_115603 From center of feature	



Photo No. 8	Date: 11/09/2021
Direction Photo Taken:	
Description: 20211109_160053 DEPS JSA	

DEPS Job Safety Analysis Page 1

Safe Work Practices:

- Permit To Work
- Lock Out/Tag Out
- Excavation Permit
- Working at Heights
- Radiation Work Permit
- SIMOPs
- One Call Notification
- Confined Space Permit
- Lift Plan
- Hot Work Permit

Location: Marshmaster Operations - Vegetation Maintenance

Date: 11-9-21

Client: ERM

Emergency Contact Information:

Emergency Rep:	Phone #:
Contractor Rep:	Phone #:
Emergency Responder:	Phone #:
Medical Facility:	Phone #:
NEI/O&A Ops Location:	

SDS:

Primary Muster:

Secondary Muster:

SSE:

Mentor:

General Hazards:

- Slips, Trips, and Falls
- Hot/Cold Surfaces
- Puff/Paint
- Loud/Striking
- Vibration
- Noise
- Moving Parts/Rotating Equipment
- Uneven Walking/Working Surface
- Lifting/Bending/Twisting/Stretching
- Extreme Weather
- Vehicular Traffic
- Fungi/Water/Insects

Personal Protection Equipment (PPE):

- Personal Dosimetry
- Safety Goggles
- Impact Gloves
- Snag Harness
- Steel Toe Boots
- Ear Plugs
- Cutting Gloves
- Disposable Suits
- Long Sleeves
- Latex Gloves
- Respirator
- High Vis Vest
- Hard Hat
- Face Shield
- Safety Glasses
- FR
- Snake Chaps
- Chemical Gloves
- Gas Monitor

Hazard Identification Tool:

- Mechanical:** The energy of the components of the mechanical system
- Electrical:** The presence and flow of an electrical charge
- Pressure:** Energy applied by a liquid or gas that has been compressed or is under a vacuum
- Metals:** The change in position of objects or substances
- Sound:** Sound is produced when a force causes an object or substance to vibrate and the energy is transferred through the substance in a wave
- Temperature:** The measurement of the difference in the thermal energy of objects or the environment
- Biological:** Living organisms that can present a hazard
- Chemical:** The energy in chemicals that inherently, or through reaction, has the potential to create a physical or health hazard
- Gravity:** The force caused by the attraction of all other masses to the mass of the earth
- Radiation:** The energy emitted from radioactive elements or sources and naturally occurring radioactive materials

Required Tools/Equipment: Marshmaster / Bush Hog

MAJOR HAZARDS ASSOCIATED WITH TODAY'S ACTIVITIES THAT COULD RESULT IN SERIOUS INJURY

Name	Signature	Name	Signature
James Collier	[Signature]		
Stacy Johnson	[Signature]		
Stacy Williams	[Signature]		



PHOTOGRAPHIC LOG

Client Name: Henning Management, L.L.C. v. Chevron U.S.A. Inc., et al.	Site Location: Hayes Oil & Gas Field, Calcasieu and Jefferson Davis Parishes, Louisiana	Project No.: 0526033
--	---	--------------------------------

Photo No. 9	Date: 11/10/2021
Direction Photo Taken:	
Description: 20211110_162908 Cleared vegetation around blowout	



Photo No. 10	Date: 11/11/2021
Direction Photo Taken: E	
Description: 20211111_081156 H-22W Location	





PHOTOGRAPHIC LOG

Client Name: Henning Management, L.L.C. v. Chevron U.S.A. Inc., et al.	Site Location: Hayes Oil & Gas Field, Calcasieu and Jefferson Davis Parishes, Louisiana	Project No.: 0526033
--	---	--------------------------------

Photo No. 11	Date: 11/11/2021
Direction Photo Taken: SE	
Description: 20211111_082715 H-22R Locatiron. Blake Sistruck hand augering	



Photo No. 12	Date: 11/11/2021
Direction Photo Taken: E	
Description: 20211111_083035 H-22S Location	





PHOTOGRAPHIC LOG

Client Name: Henning Management, L.L.C. v. Chevron U.S.A. Inc., et al.	Site Location: Hayes Oil & Gas Field, Calcasieu and Jefferson Davis Parishes, Louisiana	Project No.: 0526033
--	---	--------------------------------

Photo No. 13	Date: 11/11/2021
Direction Photo Taken: E	
Description: 20211111_083445 H-22N Location	



Photo No. 14	Date: 11/11/2021
Direction Photo Taken: E	
Description: 20211111_083826 H-22E Location	





PHOTOGRAPHIC LOG

Client Name: Henning Management, L.L.C. v. Chevron U.S.A. Inc., et al.	Site Location: Hayes Oil & Gas Field, Calcasieu and Jefferson Davis Parishes, Louisiana	Project No.: 0526033
--	---	--------------------------------

Photo No. 15	Date: 11/11/2021
Direction Photo Taken:	
Description: 20211111_085341 H-22W 0-2' soil cuttings -EC: 0.85 -Clay, dark brown (7.5 YR 3/2) -PID: 0.0 ppm	



Photo No. 16	Date: 11/11/2021
Direction Photo Taken:	
Description: 20211111_090320 H-22R 0-2' soil cuttings -EC: 1.10 -Silt with clay, dark brown (10 YR 3/3) slightly moist, medium stiff, no odor -PID: 0.0 ppm	





PHOTOGRAPHIC LOG

Client Name: Henning Management, L.L.C. v. Chevron U.S.A. Inc., et al.	Site Location: Hayes Oil & Gas Field, Calcasieu and Jefferson Davis Parishes, Louisiana	Project No.: 0526033
--	---	--------------------------------

Photo No. 17	Date: 11/11/2021
Direction Photo Taken:	
Description: 20211111_091506 H-22S 0-2' soil cuttings -EC: 0.61 -Silt with clay, dark brown (10 YR 3/3), dry to slightly moist, medium stiff, no odor, minor rootlets -PID: 0.0 ppm	



Photo No. 18	Date: 11/11/2021
Direction Photo Taken:	
Description: 20211111_092429 H-22N 0-2' soil cuttings -EC: 0.47 -Silt with clay, dark brown (10 YR 3/3), dry, medium stiff, no odor -PID: 0.0 ppm	





PHOTOGRAPHIC LOG

Client Name: Henning Management, L.L.C. v. Chevron U.S.A. Inc., et al.	Site Location: Hayes Oil & Gas Field, Calcasieu and Jefferson Davis Parishes, Louisiana	Project No.: 0526033
--	---	--------------------------------

Photo No. 19	Date: 11/11/2021
Direction Photo Taken:	
Description: 20211111_093113 H-22E 0-2' soil cuttings -EC: 1.01 -Silty clay, dark brown (10 YR 3/3), moist, medium stiff, no odor -PID: 0.0 ppm	



Photo No. 20	Date: 11/11/2021
Direction Photo Taken: NE	
Description: 20211111_101806 H-8S Location	





PHOTOGRAPHIC LOG

Client Name: Henning Management, L.L.C. v. Chevron U.S.A. Inc., et al.	Site Location: Hayes Oil & Gas Field, Calcasieu and Jefferson Davis Parishes, Louisiana	Project No.: 0526033
--	---	--------------------------------

Photo No. 21	Date: 11/11/2021
Direction Photo Taken: N	
Description: 20211111_102331 H-8R Location	



Photo No. 22	Date: 11/11/2021
Direction Photo Taken: N	
Description: 20211111_102944 H-8E Location	





PHOTOGRAPHIC LOG

Client Name: Henning Management, L.L.C. v. Chevron U.S.A. Inc., et al.	Site Location: Hayes Oil & Gas Field, Calcasieu and Jefferson Davis Parishes, Louisiana	Project No.: 0526033
--	---	--------------------------------

Photo No. 23	Date: 11/11/2021
Direction Photo Taken: S	
Description: 20211111_103521 H-8W Location	



Photo No. 24	Date: 11/11/2021
Direction Photo Taken: SE	
Description: 20211111_104817 H-8N Location	





PHOTOGRAPHIC LOG

Client Name: Henning Management, L.L.C. v. Chevron U.S.A. Inc., et al.	Site Location: Hayes Oil & Gas Field, Calcasieu and Jefferson Davis Parishes, Louisiana	Project No.: 0526033
--	---	--------------------------------

Photo No. 25	Date: 11/11/2021	
Direction Photo Taken:		
Description: 20211111_105822 H-8R 0-2' soil cuttings -EC: 1.33 -Clayey silt, dark brown (10 YR 3/3), dry to slightly moist, medium stiff, no odor -PID: 0.1		

Photo No. 26	Date: 11/11/2021	
Direction Photo Taken:		
Description: 20211111_110822 H-8E 0-2' soil cuttings -EC: 1.34 -Clay with silt, dark brown (10 YR 3/3), moist, stiff, and no odor -PID: 0.3		



PHOTOGRAPHIC LOG

Client Name: Henning Management, L.L.C. v. Chevron U.S.A. Inc., et al.	Site Location: Hayes Oil & Gas Field, Calcasieu and Jefferson Davis Parishes, Louisiana	Project No.: 0526033
--	---	--------------------------------

Photo No. 27	Date: 11/11/2021
Direction Photo Taken:	
Description: 20211111_113148 H-8W 0-2' soil cuttings -EC: 1.74 -Clay, dark yellowish brown (10 YR 4/4), moist, stiff, no odor -PID: 0.0 ppm	



Photo No. 28	Date: 11/11/2021
Direction Photo Taken:	
Description: 20211111_113932 H-8S 0-2' soil cuttings -EC: 0.64 -Clayey silt, dark brown (10 YR 3/3), dry to slightly moist, stiff, no odor -PID:	





PHOTOGRAPHIC LOG

Client Name: Henning Management, L.L.C. v. Chevron U.S.A. Inc., et al.	Site Location: Hayes Oil & Gas Field, Calcasieu and Jefferson Davis Parishes, Louisiana	Project No.: 0526033
--	---	--------------------------------

Photo No. 29	Date: 11/11/2021
Direction Photo Taken:	
Description: 20211111_114603 H-8N 0-2' soil cuttings -EC: 1.29 -Clay with silt, dark brown (10 YR 3/3), moist, stiff, no odor -PID: 0.0	



Photo No. 30	Date: 11/11/2021
Direction Photo Taken: S	
Description: 20211111_123601 H-16W Location	





PHOTOGRAPHIC LOG

Client Name: Henning Management, L.L.C. v. Chevron U.S.A. Inc., et al.	Site Location: Hayes Oil & Gas Field, Calcasieu and Jefferson Davis Parishes, Louisiana	Project No.: 0526033
--	---	--------------------------------

Photo No. 31	Date: 11/11/2021
Direction Photo Taken: NW	
Description: 20211111_124225 H-16N Location	



Photo No. 32	Date: 11/11/2021
Direction Photo Taken: S	
Description: 20211111_124745 H-16S Location	





PHOTOGRAPHIC LOG

Client Name: Henning Management, L.L.C. v. Chevron U.S.A. Inc., et al.	Site Location: Hayes Oil & Gas Field, Calcasieu and Jefferson Davis Parishes, Louisiana	Project No.: 0526033
--	---	--------------------------------

Photo No. 33	Date: 11/11/2021	
Direction Photo Taken: N		
Description: 20211111_125552 H-16E Location		

Photo No. 34	Date: 11/11/2021	
Direction Photo Taken:		
Description: 20211111_130601 H-16N 0-2' soil cuttings -EC: 1.39 -Clay with minor silt content, very dark grayish brown (10 YR 3/2), moist, stiff, no odor -PID: 0.0 ppm		



PHOTOGRAPHIC LOG

Client Name: Henning Management, L.L.C. v. Chevron U.S.A. Inc., et al.	Site Location: Hayes Oil & Gas Field, Calcasieu and Jefferson Davis Parishes, Louisiana	Project No.: 0526033
--	---	--------------------------------

Photo No. 35	Date: 11/11/2021
Direction Photo Taken:	
Description: 20211111_132205 H-16W 0-2' soil cuttings -EC: 1.51 -Clay with minor silt content, dark brown (10 YR 3/3), moist, med. stiff, no odor -PID: 0.0 ppm	



Photo No. 36	Date: 11/11/2021
Direction Photo Taken:	
Description: 20211111_133403 H-16E 0-2' soil cuttings -EC: 1.47 -Clayey silt, very dark brown (10 YR 2/2), moist, medium stiff, no odor -PID: 0.0 ppm	





PHOTOGRAPHIC LOG

Client Name: Henning Management, L.L.C. v. Chevron U.S.A. Inc., et al.	Site Location: Hayes Oil & Gas Field, Calcasieu and Jefferson Davis Parishes, Louisiana	Project No.: 0526033
--	---	--------------------------------

Photo No. 37	Date: 11/11/2021
Direction Photo Taken:	
Description: 20211111_134500 H-16S 0-2' soil cuttings -EC: 1.02 -Clay with silt, dark brown (10 YR 3/3), moist, medium stiff, no odor -PID: 0.0 ppm	



Photo No. 38	Date: 11/11/2021
Direction Photo Taken: S	
Description: 20211111_142904 H-24S location	





PHOTOGRAPHIC LOG

Client Name: Henning Management, L.L.C. v. Chevron U.S.A. Inc., et al.	Site Location: Hayes Oil & Gas Field, Calcasieu and Jefferson Davis Parishes, Louisiana	Project No.: 0526033
--	---	--------------------------------

Photo No. 39	Date: 11/11/2021
Direction Photo Taken:	
Description: 20211111_144117 H-24S soil cuttings 0-2' -EC: 1.15 -Clay, very dark gray (10 YR 3/1), wet, very soft, no odor, rootlets -PID: 0.0 ppm	



Photo No. 40	Date: 11/11/2021
Direction Photo Taken:	
Description: 20211111_145343 H-28W Location	





PHOTOGRAPHIC LOG

Client Name: Henning Management, L.L.C. v. Chevron U.S.A. Inc., et al.	Site Location: Hayes Oil & Gas Field, Calcasieu and Jefferson Davis Parishes, Louisiana	Project No.: 0526033
--	---	--------------------------------

Photo No. 41	Date: 11/11/2021
Direction Photo Taken:	
Description: 20211111_150517 H-28W 0-2' soil cuttings -EC: 0.71 -Silty clay, very dark gray (10 YR 3/1), medium soft to medium stiff, wet, no odor, rootlets -PID: 0.0	



Photo No. 42	Date: 11/11/2021
Direction Photo Taken: SE	
Description: 20211111_152118 H-28R Location	





PHOTOGRAPHIC LOG

Client Name: Henning Management, L.L.C. v. Chevron U.S.A. Inc., et al.	Site Location: Hayes Oil & Gas Field, Calcasieu and Jefferson Davis Parishes, Louisiana	Project No.: 0526033
--	---	--------------------------------

Photo No. 43	Date: 11/11/2021
Direction Photo Taken:	
Description: 20211111_153515 H-28R 0-2' soil cuttings -EC: 0.81 -Silty clay, very dark gray (10 YR 3/2), medium stiff, wet, no odor, rootlets -PID:	



Photo No. 44	Date: 11/11/2021
Direction Photo Taken: N	
Description: 20211111_155457 H-28S Location	





PHOTOGRAPHIC LOG

Client Name: Henning Management, L.L.C. v. Chevron U.S.A. Inc., et al.	Site Location: Hayes Oil & Gas Field, Calcasieu and Jefferson Davis Parishes, Louisiana	Project No.: 0526033
--	---	--------------------------------

Photo No. 45	Date: 11/11/2021
Direction Photo Taken:	
Description: 20211111_160849 H-28S 0-2' soil cuttings -EC: 1.29 -Silty clay, very dark gray (10 YR 3/1), stiff, wet, no odor, rootlets -PID: 0.0 ppm	



Photo No. 46	Date: 11/11/2021
Direction Photo Taken: SW	
Description: 20211111_162315 H-28E	





PHOTOGRAPHIC LOG

Client Name: Henning Management, L.L.C. v. Chevron U.S.A. Inc., et al.	Site Location: Hayes Oil & Gas Field, Calcasieu and Jefferson Davis Parishes, Louisiana	Project No.: 0526033
--	---	--------------------------------

Photo No. 47	Date: 11/11/2021
Direction Photo Taken:	
Description: 20211111_163422 H-28E 0-2' soil cuttings -EC: 1.07 -Silty clay, very dark gray (10 YR 3/1) medium soft to medium stiff, wet, no odor, rootlets -PID: 0.0 ppm	



Photo No. 48	Date: 11/12/2021
Direction Photo Taken: NE	
Description: 20211112_073204 H-28N location	





PHOTOGRAPHIC LOG

Client Name: Henning Management, L.L.C. v. Chevron U.S.A. Inc., et al.	Site Location: Hayes Oil & Gas Field, Calcasieu and Jefferson Davis Parishes, Louisiana	Project No.: 0526033
--	---	--------------------------------

Photo No. 49	Date: 11/12/2021
Direction Photo Taken:	
Description: 20211112_074928 H-28N 0-2' soil cuttings -EC: 1.14 -Silty clay, very dark gray (10 YR 3/1), wet, medium soft to medium stiff, no odor, rootlets -PID: 0.1	



Photo No. 50	Date: 11/12/2021
Direction Photo Taken: N	
Description: 20211112_075847 H-24N Location	





PHOTOGRAPHIC LOG

Client Name: Henning Management, L.L.C. v. Chevron U.S.A. Inc., et al.	Site Location: Hayes Oil & Gas Field, Calcasieu and Jefferson Davis Parishes, Louisiana	Project No.: 0526033
--	---	--------------------------------

Photo No. 51	Date: 11/12/2021
Direction Photo Taken:	
Description: 20211112_081050 H-24N 0-2' soil cuttings -EC: 0.71 -Silty clay, very dark gray (10 YR 3/1), medium soft to medium stiff, wet, no odor -PID: 0.0	



Photo No. 52	Date: 11/12/2021
Direction Photo Taken: N	
Description: 20211112_082134 H-24E Location	





PHOTOGRAPHIC LOG

Client Name: Henning Management, L.L.C. v. Chevron U.S.A. Inc., et al.	Site Location: Hayes Oil & Gas Field, Calcasieu and Jefferson Davis Parishes, Louisiana	Project No.: 0526033
--	---	--------------------------------

Photo No. 53	Date: 11/12/2021
Direction Photo Taken: N	
Description: 20211112_083212 H-24R Location	



Photo No. 54	Date: 11/12/2021
Direction Photo Taken: N	
Description: 20211112_084100 H-24W Location	





PHOTOGRAPHIC LOG

Client Name: Henning Management, L.L.C. v. Chevron U.S.A. Inc., et al.	Site Location: Hayes Oil & Gas Field, Calcasieu and Jefferson Davis Parishes, Louisiana	Project No.: 0526033
--	---	--------------------------------

Photo No. 55	Date: 11/12/2021
Direction Photo Taken:	
Description: 20211112_084933 H-24E 0-2' soil cuttings -EC: 0.97 -Silty clay, yellowish brown (10 YR 5/4), moist, medium stiff, no odor, abundant sandy gravel (fill) in upper ~8", shells -PID: 0.5	



Photo No. 56	Date: 11/12/2021
Direction Photo Taken:	
Description: 20211112_085739 H-24W 0-2' soil cuttings -EC: 1.05 -Clayey silt, dark yellowish brown (10 YR 4/4), moist, medium stiff, no odor, abundant sand (fill) in upper ~8", shells -PID: 0.1	





PHOTOGRAPHIC LOG

Client Name: Henning Management, L.L.C. v. Chevron U.S.A. Inc., et al.	Site Location: Hayes Oil & Gas Field, Calcasieu and Jefferson Davis Parishes, Louisiana	Project No.: 0526033
--	---	--------------------------------

Photo No. 57	Date: 11/12/2021
Direction Photo Taken:	
Description: 20211112_090822 H-24R 0-2' soil cuttings -EC: 1.45 -Silty clay, very dark gray (10 YR 3/1) moist, medium stiff, no odor, minor shells, abundant sand w/ some gravel (fill) in upper ~8" -PID: 0.1	



Photo No. 58	Date: 11/12/2021
Direction Photo Taken: E	
Description: 20211112_093345 Overview of H-4 area	





PHOTOGRAPHIC LOG

Client Name: Henning Management, L.L.C. v. Chevron U.S.A. Inc., et al.	Site Location: Hayes Oil & Gas Field, Calcasieu and Jefferson Davis Parishes, Louisiana	Project No.: 0526033
--	---	--------------------------------

Photo No. 59	Date: 11/12/2021
Direction Photo Taken: N	
Description: 20211112_093842 H-4N Location	



Photo No. 60	Date: 11/12/2021
Direction Photo Taken: N	
Description: 20211112_094625 H-4R Location, Blake Sistruck (WHE) clearing location with probe	





PHOTOGRAPHIC LOG

Client Name: Henning Management, L.L.C. v. Chevron U.S.A. Inc., et al.	Site Location: Hayes Oil & Gas Field, Calcasieu and Jefferson Davis Parishes, Louisiana	Project No.: 0526033
--	---	--------------------------------

Photo No. 61	Date: 11/12/2021
Direction Photo Taken:	
Description: 20211112_095430 Cecil Parker (WHE) dezoning hand auger. We have dezoned between each sample	



Photo No. 62	Date: 11/12/2021
Direction Photo Taken: S	
Description: 20211112_095614 H-4S Location	





PHOTOGRAPHIC LOG

Client Name: Henning Management, L.L.C. v. Chevron U.S.A. Inc., et al.	Site Location: Hayes Oil & Gas Field, Calcasieu and Jefferson Davis Parishes, Louisiana	Project No.: 0526033
--	---	--------------------------------

Photo No. 63	Date: 11/12/2021
Direction Photo Taken: N	
Description: 20211112_100311 H-4E Location	



Photo No. 64	Date: 11/12/2021
Direction Photo Taken: N	
Description: 20211112_100958 H-4W Location	





PHOTOGRAPHIC LOG

Client Name: Henning Management, L.L.C. v. Chevron U.S.A. Inc., et al.	Site Location: Hayes Oil & Gas Field, Calcasieu and Jefferson Davis Parishes, Louisiana	Project No.: 0526033
--	---	--------------------------------

Photo No. 65	Date: 11/12/2021
Direction Photo Taken:	
Description: 20211112_102417 H-4R 0-2' soil cuttings -EC: 0.75 -Silty clay, very dark gray (10 YR 3/1), moist, medium stiff, no odor -PID: 5.6 ppm	



Photo No. 66	Date: 11/12/2021
Direction Photo Taken:	
Description: 20211112_103502 H-4N 0-2' soil cuttings -EC: 0.40 -Silty clay, dark gray (10 YR 4/1), wet, medium soft, rootlets, no odor -PID: 1.5 ppm	






PHOTOGRAPHIC LOG

Client Name: Henning Management, L.L.C. v. Chevron U.S.A. Inc., et al.	Site Location: Hayes Oil & Gas Field, Calcasieu and Jefferson Davis Parishes, Louisiana	Project No.: 0526033
--	---	--------------------------------

Photo No. 67	Date: 11/12/2021
Direction Photo Taken:	
Description: 20211112_104429 H-4E 0-2' soil cuttings -EC: 0.47 -Silty clay, very dark gray (10 YR 3/1), wet, med soft to medium stiff, no odor, abundant rootlets and organic matter -PID: 3.5	



Photo No. 68	Date: 11/12/2021
Direction Photo Taken:	
Description: 20211112_110810 H-4S 0-2' soil cuttings -EC: 0.33 -Silty clay, brown (10 YR 4/3), wet, med soft to med stiff, no odor, rootlets and organic matter -PID: 4.6 ppm	





PHOTOGRAPHIC LOG

Client Name: Henning Management, L.L.C. v. Chevron U.S.A. Inc., et al.	Site Location: Hayes Oil & Gas Field, Calcasieu and Jefferson Davis Parishes, Louisiana	Project No.: 0526033
--	---	--------------------------------

Photo No. 69	Date: 11/12/2021
Direction Photo Taken:	
Description: 20211112_111512 H-4W 0-2' soil cuttings -EC: 0.36 -Clayey silt, dark brown (10 YR 3/3), moist, medium soft, no odor, minor rootlets -PID: 5.1 ppm	



Photo No. 70	Date: 11/15/2021
Direction Photo Taken:	
Description: 20211115_133337 Cory and Jake logging H-16R 8-12'	





PHOTOGRAPHIC LOG

Client Name: Henning Management, L.L.C. v. Chevron U.S.A. Inc., et al.	Site Location: Hayes Oil & Gas Field, Calcasieu and Jefferson Davis Parishes, Louisiana	Project No.: 0526033
--	---	--------------------------------

Photo No. 71	Date: 11/15/2021
Direction Photo Taken: E	
Description: 20211115_134456 Drill rig at H-16R location	




Photo No. 72	Date: 11/15/2021
Direction Photo Taken:	
Description: 20211115_173022 Archive samples H-16R 38.5-39' and H-16R 49.75-50'	





PHOTOGRAPHIC LOG

Client Name: Henning Management, L.L.C. v. Chevron U.S.A. Inc., et al.	Site Location: Hayes Oil & Gas Field, Calcasieu and Jefferson Davis Parishes, Louisiana	Project No.: 0526033
--	---	--------------------------------

Photo No. 1	Date: 12/08/2021
Direction Photo Taken:	
Description: 20211208_074425 Walker Hill tremie grouting MW-11	



Photo No. 2	Date: 12/08/2021
Direction Photo Taken:	
Description: 20211208_083936 Rig set up at MW-4 location, Blake (WHE) clearing location w/ hand probe	





PHOTOGRAPHIC LOG

Client Name: Henning Management, L.L.C. v. Chevron U.S.A. Inc., et al.	Site Location: Hayes Oil & Gas Field, Calcasieu and Jefferson Davis Parishes, Louisiana	Project No.: 0526033
--	---	--------------------------------

Photo No. 3	Date: 12/08/2021	
Direction Photo Taken:		
Description: 20211208_094332 MW-4 0-2' soil core		

Photo No. 4	Date: 12/08/2021	
Direction Photo Taken:		
Description: 20211208_095117 MW-4 2-6' soil core		



PHOTOGRAPHIC LOG

Client Name: Henning Management, L.L.C. v. Chevron U.S.A. Inc., et al.	Site Location: Hayes Oil & Gas Field, Calcasieu and Jefferson Davis Parishes, Louisiana	Project No.: 0526033
--	---	--------------------------------

Photo No. 5	Date: 12/08/2021
Direction Photo Taken:	
Description: 20211208_095848 MW-4 6-10' soil core	



Photo No. 6	Date: 12/08/2021
Direction Photo Taken:	
Description: 20211208_100641 MW-4 10-14' soil core	





PHOTOGRAPHIC LOG

Client Name: Henning Management, L.L.C. v. Chevron U.S.A. Inc., et al.	Site Location: Hayes Oil & Gas Field, Calcasieu and Jefferson Davis Parishes, Louisiana	Project No.: 0526033
--	---	--------------------------------

Photo No. 7	Date: 12/08/2021
Direction Photo Taken:	
Description: 20211208_101557 MW-4 14-18' soil core	



Photo No. 8	Date: 12/08/2021
Direction Photo Taken:	
Description: 20211208_102654 MW-4 18-22' soil core	





PHOTOGRAPHIC LOG

Client Name: Henning Management, L.L.C. v. Chevron U.S.A. Inc., et al.	Site Location: Hayes Oil & Gas Field, Calcasieu and Jefferson Davis Parishes, Louisiana	Project No.: 0526033
--	---	--------------------------------

Photo No. 9	Date: 12/08/2021
Direction Photo Taken:	
Description: 20211208_104121 MW-4 22-26' soil core	



Photo No. 10	Date: 12/08/2021
Direction Photo Taken:	
Description: 20211208_105026 MW-4 26-30' soil core	





PHOTOGRAPHIC LOG

Client Name: Henning Management, L.L.C. v. Chevron U.S.A. Inc., et al.	Site Location: Hayes Oil & Gas Field, Calcasieu and Jefferson Davis Parishes, Louisiana	Project No.: 0526033
--	---	--------------------------------

Photo No. 11	Date: 12/08/2021	
Direction Photo Taken:		
Description: 20211208_105714 MW-4 30-34' soil core		

Photo No. 12	Date: 12/08/2021	
Direction Photo Taken:		
Description: 20211208_110848 MW-4 34-38' soil core		



PHOTOGRAPHIC LOG

Client Name: Henning Management, L.L.C. v. Chevron U.S.A. Inc., et al.	Site Location: Hayes Oil & Gas Field, Calcasieu and Jefferson Davis Parishes, Louisiana	Project No.: 0526033
--	---	--------------------------------

Photo No. 13	Date: 12/08/2021
Direction Photo Taken:	
Description: 20211208_112559 MW-4 38-42' soil core	



Photo No. 14	Date: 12/08/2021
Direction Photo Taken:	
Description: 20211208_125326 MW-4 42-46' soil core	





PHOTOGRAPHIC LOG

Client Name: Henning Management, L.L.C. v. Chevron U.S.A. Inc., et al.	Site Location: Hayes Oil & Gas Field, Calcasieu and Jefferson Davis Parishes, Louisiana	Project No.: 0526033
--	---	--------------------------------

Photo No. 15	Date: 12/08/2021
Direction Photo Taken:	
Description: 20211208_130145 MW-4 46-50' soil core	



Photo No. 16	Date: 12/08/2021
Direction Photo Taken:	
Description: 20211208_130958 MW-4 50-54' soil core	





PHOTOGRAPHIC LOG

Client Name: Henning Management, L.L.C. v. Chevron U.S.A. Inc., et al.	Site Location: Hayes Oil & Gas Field, Calcasieu and Jefferson Davis Parishes, Louisiana	Project No.: 0526033
--	---	--------------------------------

Photo No. 17	Date: 12/08/2021
Direction Photo Taken:	
Description: 20211208_131449 MW-4 54-58' soil core	



Photo No. 18	Date: 12/08/2021
Direction Photo Taken:	
Description: 20211208_131926 MW-4 58-62' soil core	





PHOTOGRAPHIC LOG

Client Name: Henning Management, L.L.C. v. Chevron U.S.A. Inc., et al.	Site Location: Hayes Oil & Gas Field, Calcasieu and Jefferson Davis Parishes, Louisiana	Project No.: 0526033
--	---	--------------------------------

Photo No. 19	Date: 12/08/2021
Direction Photo Taken:	
Description: 20211208_135642 MW-4 soil core, 0-62', top of photo is shallow, deeper towards bottom, top of each core is to the left	



Photo No. 20	Date: 12/08/2021
Direction Photo Taken:	
Description: 20211208_144708 WHE driving 3 1/4" barrels w/ point to install MW-4 well	





PHOTOGRAPHIC LOG

Client Name: Henning Management, L.L.C. v. Chevron U.S.A. Inc., et al.	Site Location: Hayes Oil & Gas Field, Calcasieu and Jefferson Davis Parishes, Louisiana	Project No.: 0526033
--	---	--------------------------------

Photo No. 21	Date: 12/08/2021
Direction Photo Taken:	
Description: 20211208_152638 Drum that was used for target practice –still need to transfer soil to new drum	



Photo No. 22	Date: 12/08/2021
Direction Photo Taken:	
Description: 20211208_152645 Drum that was used for target practice –still need to transfer soil to new drum	





PHOTOGRAPHIC LOG

Client Name: Henning Management, L.L.C. v. Chevron U.S.A. Inc., et al.	Site Location: Hayes Oil & Gas Field, Calcasieu and Jefferson Davis Parishes, Louisiana	Project No.: 0526033
--	---	--------------------------------

Photo No. 23	Date: 12/08/2021
Direction Photo Taken:	
Description: 20211208_154945 Rig at MW-3 location	



Photo No. 24	Date: 12/08/2021
Direction Photo Taken:	
Description: 20211208_163143 MW-3 0-3' soil core	






PHOTOGRAPHIC LOG

Client Name: Henning Management, L.L.C. v. Chevron U.S.A. Inc., et al.	Site Location: Hayes Oil & Gas Field, Calcasieu and Jefferson Davis Parishes, Louisiana	Project No.: 0526033
--	---	--------------------------------

Photo No. 25	Date: 12/08/2021	
Direction Photo Taken:		
Description: 20211208_163505 MW-3 2-6' soil core		

Photo No. 26	Date: 12/08/2021	
Direction Photo Taken:		
Description: 20211208_164011 MW-3 6-10' soil core		



PHOTOGRAPHIC LOG

Client Name: Henning Management, L.L.C. v. Chevron U.S.A. Inc., et al.	Site Location: Hayes Oil & Gas Field, Calcasieu and Jefferson Davis Parishes, Louisiana	Project No.: 0526033
--	---	--------------------------------

Photo No. 27	Date: 12/08/2021
Direction Photo Taken:	
Description: 20211208_164817 MW-3 10-14' soil core	



Photo No. 28	Date: 12/08/2021
Direction Photo Taken:	
Description: 20211208_165422 MW-3 14-18' soil core	





PHOTOGRAPHIC LOG

Client Name: Henning Management, L.L.C. v. Chevron U.S.A. Inc., et al.	Site Location: Hayes Oil & Gas Field, Calcasieu and Jefferson Davis Parishes, Louisiana	Project No.: 0526033
--	---	--------------------------------

Photo No. 29	Date: 12/08/2021
Direction Photo Taken:	
Description: 20211208_170000 MW-3 18-22' soil core	



Photo No. 30	Date: 12/09/2021
Direction Photo Taken:	
Description: 20211209_074650 Walker Hill tremmie grouting MW-4 to ground surface	






PHOTOGRAPHIC LOG

Client Name: Henning Management, L.L.C. v. Chevron U.S.A. Inc., et al.	Site Location: Hayes Oil & Gas Field, Calcasieu and Jefferson Davis Parishes, Louisiana	Project No.: 0526033
--	---	--------------------------------

Photo No. 31	Date: 12/09/2021
Direction Photo Taken:	
Description: 20211209_093626 MW-3 22-26' soil core	



Photo No. 32	Date: 12/09/2021
Direction Photo Taken:	
Description: 20211209_094309 MW-3 26-30' soil core	





PHOTOGRAPHIC LOG

Client Name: Henning Management, L.L.C. v. Chevron U.S.A. Inc., et al.	Site Location: Hayes Oil & Gas Field, Calcasieu and Jefferson Davis Parishes, Louisiana	Project No.: 0526033
--	---	--------------------------------

Photo No. 33	Date: 12/09/2021
Direction Photo Taken:	
Description: 20211209_094856 MW-3 30-34' soil core	



Photo No. 34	Date: 12/09/2021
Direction Photo Taken:	
Description: 20211209_095517 MW-3 34-38' soil core	





PHOTOGRAPHIC LOG

Client Name: Henning Management, L.L.C. v. Chevron U.S.A. Inc., et al.	Site Location: Hayes Oil & Gas Field, Calcasieu and Jefferson Davis Parishes, Louisiana	Project No.: 0526033
--	---	--------------------------------

Photo No. 35	Date: 12/09/2021
Direction Photo Taken:	
Description: 20211209_100350 MW-3 38-42' soil core	



Photo No. 36	Date: 12/09/2021
Direction Photo Taken:	
Description: 20211209_105111 MW-3 42-46' soil core	





PHOTOGRAPHIC LOG

Client Name: Henning Management, L.L.C. v. Chevron U.S.A. Inc., et al.	Site Location: Hayes Oil & Gas Field, Calcasieu and Jefferson Davis Parishes, Louisiana	Project No.: 0526033
--	---	--------------------------------

Photo No. 37	Date: 12/09/2021
Direction Photo Taken:	
Description: 20211209_105539 MW-3 46-50' soil core	



Photo No. 38	Date: 12/09/2021
Direction Photo Taken:	
Description: 20211209_110256 MW-3 50-54' soil core	






PHOTOGRAPHIC LOG

Client Name: Henning Management, L.L.C. v. Chevron U.S.A. Inc., et al.	Site Location: Hayes Oil & Gas Field, Calcasieu and Jefferson Davis Parishes, Louisiana	Project No.: 0526033
--	---	--------------------------------

Photo No. 39	Date: 12/09/2021
Direction Photo Taken:	
Description: 20211209_111945 MW-3 54-58' soil core	



Photo No. 40	Date: 12/09/2021
Direction Photo Taken:	
Description: 20211209_112421 MW-3 58-62' soil core	





PHOTOGRAPHIC LOG

Client Name: Henning Management, L.L.C. v. Chevron U.S.A. Inc., et al.	Site Location: Hayes Oil & Gas Field, Calcasieu and Jefferson Davis Parishes, Louisiana	Project No.: 0526033
--	---	--------------------------------

Photo No. 41	Date: 12/09/2021
Direction Photo Taken:	
Description: 20211209_120045 MW-3 soil cores 0-62', 0' at top of photo, top of each core is to the left	



Photo No. 42	Date: 12/09/2021
Direction Photo Taken:	
Description: 20211209_143251 Walker Hill setting up at MW-2 location	





PHOTOGRAPHIC LOG

Client Name: Henning Management, L.L.C. v. Chevron U.S.A. Inc., et al.	Site Location: Hayes Oil & Gas Field, Calcasieu and Jefferson Davis Parishes, Louisiana	Project No.: 0526033
--	---	--------------------------------

Photo No. 43	Date: 12/09/2021
Direction Photo Taken:	
Description: 20211209_150817 MW 0-2' soil core	



Photo No. 44	Date: 12/09/2021
Direction Photo Taken:	
Description: 20211209_151234 MW 2-6' soil core	





PHOTOGRAPHIC LOG

Client Name: Henning Management, L.L.C. v. Chevron U.S.A. Inc., et al.	Site Location: Hayes Oil & Gas Field, Calcasieu and Jefferson Davis Parishes, Louisiana	Project No.: 0526033
--	---	--------------------------------

Photo No. 45	Date: 12/09/2021
Direction Photo Taken:	
Description: 20211209_151659 MW 6-10' soil core	



Photo No. 46	Date: 12/09/2021
Direction Photo Taken:	
Description: 20211209_152319 MW 10-14' soil core	





PHOTOGRAPHIC LOG

Client Name: Henning Management, L.L.C. v. Chevron U.S.A. Inc., et al.	Site Location: Hayes Oil & Gas Field, Calcasieu and Jefferson Davis Parishes, Louisiana	Project No.: 0526033
--	---	--------------------------------

Photo No. 47	Date: 12/09/2021
Direction Photo Taken:	
Description: 20211209_152953 MW 14-18' soil core	



Photo No. 48	Date: 12/09/2021
Direction Photo Taken:	
Description: 20211209_153715 MW 18-22' soil core	





PHOTOGRAPHIC LOG

Client Name: Henning Management, L.L.C. v. Chevron U.S.A. Inc., et al.	Site Location: Hayes Oil & Gas Field, Calcasieu and Jefferson Davis Parishes, Louisiana	Project No.: 0526033
--	---	--------------------------------

Photo No. 49	Date: 12/09/2021
Direction Photo Taken:	
Description: 20211209_154146 MW 22-26' soil core	



Photo No. 50	Date: 12/09/2021
Direction Photo Taken:	
Description: 20211209_154926 MW 26-30' soil core	





PHOTOGRAPHIC LOG

Client Name: Henning Management, L.L.C. v. Chevron U.S.A. Inc., et al.	Site Location: Hayes Oil & Gas Field, Calcasieu and Jefferson Davis Parishes, Louisiana	Project No.: 0526033
--	---	--------------------------------

Photo No. 51	Date: 12/09/2021
Direction Photo Taken:	
Description: 20211209_155523 MW 30-34' soil core	



Photo No. 52	Date: 12/09/2021
Direction Photo Taken:	
Description: 20211209_160054 MW 34-38' soil core	





PHOTOGRAPHIC LOG

Client Name: Henning Management, L.L.C. v. Chevron U.S.A. Inc., et al.	Site Location: Hayes Oil & Gas Field, Calcasieu and Jefferson Davis Parishes, Louisiana	Project No.: 0526033
--	---	--------------------------------

Photo No. 53	Date: 12/09/2021
Direction Photo Taken:	
Description: 20211209_161140 MW 38-42' soil core	



Photo No. 54	Date: 12/10/2021
Direction Photo Taken:	
Description: 20211210_081301 MW-2 42-46' soil core	





PHOTOGRAPHIC LOG

Client Name: Henning Management, L.L.C. v. Chevron U.S.A. Inc., et al.	Site Location: Hayes Oil & Gas Field, Calcasieu and Jefferson Davis Parishes, Louisiana	Project No.: 0526033
--	---	--------------------------------

Photo No. 55	Date: 12/10/2021
Direction Photo Taken:	
Description: 20211210_082223 MW-2 46-50' soil core	



Photo No. 56	Date: 12/10/2021
Direction Photo Taken:	
Description: 20211210_083414 MW-2 50-54' soil core	





PHOTOGRAPHIC LOG

Client Name: Henning Management, L.L.C. v. Chevron U.S.A. Inc., et al.	Site Location: Hayes Oil & Gas Field, Calcasieu and Jefferson Davis Parishes, Louisiana	Project No.: 0526033
--	---	--------------------------------

Photo No. 57	Date: 12/10/2021
Direction Photo Taken:	
Description: 20211210_084505 MW-2 54-58' soil core	



Photo No. 58	Date: 12/10/2021
Direction Photo Taken:	
Description: 20211210_085452 MW-2 58-62' soil core	





PHOTOGRAPHIC LOG

Client Name: Henning Management, L.L.C. v. Chevron U.S.A. Inc., et al.	Site Location: Hayes Oil & Gas Field, Calcasieu and Jefferson Davis Parishes, Louisiana	Project No.: 0526033
--	---	--------------------------------

Photo No. 59	Date: 12/10/2021
Direction Photo Taken:	
Description: 20211210_091756 MW-2 cores 0-62', 0 at top, top of each core to left	



Photo No. 60	Date: 12/10/2021
Direction Photo Taken:	
Description: 20211210_114428 Alligator in blowout pond	





PHOTOGRAPHIC LOG

Client Name: Henning Management, L.L.C. v. Chevron U.S.A. Inc., et al.	Site Location: Hayes Oil & Gas Field, Calcasieu and Jefferson Davis Parishes, Louisiana	Project No.: 0526033
--	---	--------------------------------

Photo No. 61	Date: 12/13/2021
Direction Photo Taken:	
Description: 20211213_101303 Rig clearing vegetation at MW-10 location	



Photo No. 62	Date: 12/13/2021
Direction Photo Taken:	
Description: 20211213_111822 MW-10 0-2' soil core	





PHOTOGRAPHIC LOG

Client Name: Henning Management, L.L.C. v. Chevron U.S.A. Inc., et al.	Site Location: Hayes Oil & Gas Field, Calcasieu and Jefferson Davis Parishes, Louisiana	Project No.: 0526033
--	---	--------------------------------

Photo No. 63	Date: 12/13/2021
Direction Photo Taken:	
Description: 20211213_112441 MW-10 2-6' soil core	



Photo No. 64	Date: 12/13/2021
Direction Photo Taken:	
Description: 20211213_112935 MW-10 6-10' soil core	






PHOTOGRAPHIC LOG

Client Name: Henning Management, L.L.C. v. Chevron U.S.A. Inc., et al.	Site Location: Hayes Oil & Gas Field, Calcasieu and Jefferson Davis Parishes, Louisiana	Project No.: 0526033
--	---	--------------------------------

Photo No. 65	Date: 12/13/2021
Direction Photo Taken:	
Description: 20211213_113532 MW-10 10-14' soil core	



Photo No. 66	Date: 12/13/2021
Direction Photo Taken:	
Description: 20211213_114340 MW-10 14-18' soil core	





PHOTOGRAPHIC LOG

Client Name: Henning Management, L.L.C. v. Chevron U.S.A. Inc., et al.	Site Location: Hayes Oil & Gas Field, Calcasieu and Jefferson Davis Parishes, Louisiana	Project No.: 0526033
--	---	--------------------------------

Photo No. 67	Date: 12/13/2021
Direction Photo Taken:	
Description: 20211213_115156 MW-10 18-22' soil core	



Photo No. 68	Date: 12/13/2021
Direction Photo Taken:	
Description: 20211213_120030 MW-10 22-26' soil core	





PHOTOGRAPHIC LOG

Client Name: Henning Management, L.L.C. v. Chevron U.S.A. Inc., et al.	Site Location: Hayes Oil & Gas Field, Calcasieu and Jefferson Davis Parishes, Louisiana	Project No.: 0526033
--	---	--------------------------------

Photo No. 69	Date: 12/13/2021
Direction Photo Taken:	
Description: 20211213_120736 MW-10 26-30' soil core	



Photo No. 70	Date: 12/13/2021
Direction Photo Taken:	
Description: 20211213_121421 MW-10 30-34' soil core	





PHOTOGRAPHIC LOG

Client Name: Henning Management, L.L.C. v. Chevron U.S.A. Inc., et al.	Site Location: Hayes Oil & Gas Field, Calcasieu and Jefferson Davis Parishes, Louisiana	Project No.: 0526033
--	---	--------------------------------

Photo No. 71	Date: 12/13/2021
Direction Photo Taken:	
Description: 20211213_122034 MW-10 34-38' soil core	



Photo No. 72	Date: 12/13/2021
Direction Photo Taken:	
Description: 20211213_122812 MW-10 38-42' soil core	





PHOTOGRAPHIC LOG

Client Name: Henning Management, L.L.C. v. Chevron U.S.A. Inc., et al.	Site Location: Hayes Oil & Gas Field, Calcasieu and Jefferson Davis Parishes, Louisiana	Project No.: 0526033
--	---	--------------------------------

Photo No. 73	Date: 12/13/2021
Direction Photo Taken:	
Description: 20211213_123405 MW-10 42-46' soil core	



Photo No. 74	Date: 12/13/2021
Direction Photo Taken:	
Description: 20211213_124715 MW-10 46-50' soil core	





PHOTOGRAPHIC LOG

Client Name: Henning Management, L.L.C. v. Chevron U.S.A. Inc., et al.	Site Location: Hayes Oil & Gas Field, Calcasieu and Jefferson Davis Parishes, Louisiana	Project No.: 0526033
--	---	--------------------------------

Photo No. 75	Date: 12/13/2021
Direction Photo Taken:	
Description: 20211213_125329 MW-10 50-52' soil core	



Photo No. 76	Date: 12/13/2021
Direction Photo Taken:	
Description: 20211213_131448 MW-10 soil cores 0-52', 0' is at top, top of each core to the right	





PHOTOGRAPHIC LOG

Client Name: Henning Management, L.L.C. v. Chevron U.S.A. Inc., et al.	Site Location: Hayes Oil & Gas Field, Calcasieu and Jefferson Davis Parishes, Louisiana	Project No.: 0526033
--	---	--------------------------------

Photo No. 77	Date: 12/13/2021
Direction Photo Taken:	
Description: 20211213_142102 Rig set up at H-1SE	




Photo No. 78	Date: 12/13/2021
Direction Photo Taken:	
Description: 20211213_145216 H-1SE 0-2' soil core	





PHOTOGRAPHIC LOG

Client Name: Henning Management, L.L.C. v. Chevron U.S.A. Inc., et al.	Site Location: Hayes Oil & Gas Field, Calcasieu and Jefferson Davis Parishes, Louisiana	Project No.: 0526033
--	---	--------------------------------

Photo No. 79	Date: 12/13/2021
Direction Photo Taken:	
Description: 20211213_145647 H-1SE 2-6' soil core	



Photo No. 80	Date: 12/13/2021
Direction Photo Taken:	
Description: 20211213_150300 H-1SE 6-10' soil core	





PHOTOGRAPHIC LOG

Client Name: Henning Management, L.L.C. v. Chevron U.S.A. Inc., et al.	Site Location: Hayes Oil & Gas Field, Calcasieu and Jefferson Davis Parishes, Louisiana	Project No.: 0526033
--	---	--------------------------------

Photo No. 81	Date: 12/13/2021
Direction Photo Taken:	
Description: 20211213_150843 H-1SE 10-14' soil core	



Photo No. 82	Date: 12/13/2021
Direction Photo Taken:	
Description: 20211213_151455 H-1SE 14-18' soil core	





PHOTOGRAPHIC LOG

Client Name: Henning Management, L.L.C. v. Chevron U.S.A. Inc., et al.	Site Location: Hayes Oil & Gas Field, Calcasieu and Jefferson Davis Parishes, Louisiana	Project No.: 0526033
--	---	--------------------------------

Photo No. 83	Date: 12/13/2021
Direction Photo Taken:	
Description: 20211213_152047 H-1SE 18-22' soil core	



Photo No. 84	Date: 12/13/2021
Direction Photo Taken:	
Description: 20211213_152411 H-1SE soil cores 0-22', top of boring at top of photo, top of each core to right	





PHOTOGRAPHIC LOG

Client Name: Henning Management, L.L.C. v. Chevron U.S.A. Inc., et al.	Site Location: Hayes Oil & Gas Field, Calcasieu and Jefferson Davis Parishes, Louisiana	Project No.: 0526033
--	---	--------------------------------

Photo No. 85	Date: 12/13/2021
Direction Photo Taken:	
Description: 20211213_155750 Hand augering H-1R	



Photo No. 86	Date: 12/13/2021
Direction Photo Taken:	
Description: 20211213_160622 Hand augering H-1E	





PHOTOGRAPHIC LOG

Client Name: Henning Management, L.L.C. v. Chevron U.S.A. Inc., et al.	Site Location: Hayes Oil & Gas Field, Calcasieu and Jefferson Davis Parishes, Louisiana	Project No.: 0526033
--	---	--------------------------------

Photo No. 87	Date: 12/13/2021
Direction Photo Taken:	
Description: 20211213_161523 H-1R soil cutting 0-2' H-1R: 0-2': Silty clay, dark reddish brown (5 YR 3/2), moist, medium stiff, no odor, minor shells & rootlets EC: 2.16 PID: 0.1	



Photo No. 88	Date: 12/13/2021
Direction Photo Taken:	
Description: 20211213_162355 H-1E 0-2' soil cuttings H-1E: 0-2': clay, very dark brown (7.5 YR 2.5/2), moist, med. soft, no odor, high plasticity, rootlets EC: 0.63 PID: 0.0	





PHOTOGRAPHIC LOG

Client Name: Henning Management, L.L.C. v. Chevron U.S.A. Inc., et al.	Site Location: Hayes Oil & Gas Field, Calcasieu and Jefferson Davis Parishes, Louisiana	Project No.: 0526033
--	---	--------------------------------

Photo No. 89	Date: 12/14/2021
Direction Photo Taken:	
Description: 20211214_090655 Rig set up at MW-8	



Photo No. 90	Date: 12/14/2021
Direction Photo Taken:	
Description: 20211214_092422 MW-8 0-2' soil core	





PHOTOGRAPHIC LOG

Client Name: Henning Management, L.L.C. v. Chevron U.S.A. Inc., et al.	Site Location: Hayes Oil & Gas Field, Calcasieu and Jefferson Davis Parishes, Louisiana	Project No.: 0526033
--	---	--------------------------------

Photo No. 91	Date: 12/14/2021
Direction Photo Taken:	
Description: 20211214_093137 MW-8 2-6' soil core	



Photo No. 92	Date: 12/14/2021
Direction Photo Taken:	
Description: 20211214_093658 MW-8 6-10' soil core	





PHOTOGRAPHIC LOG

Client Name: Henning Management, L.L.C. v. Chevron U.S.A. Inc., et al.	Site Location: Hayes Oil & Gas Field, Calcasieu and Jefferson Davis Parishes, Louisiana	Project No.: 0526033
--	---	--------------------------------

Photo No. 93	Date: 12/14/2021
Direction Photo Taken:	
Description: 20211214_094319 MW-8 10-14' soil core	



Photo No. 94	Date: 12/14/2021
Direction Photo Taken:	
Description: 20211214_095418 MW-8 14-18' soil core	





PHOTOGRAPHIC LOG

Client Name: Henning Management, L.L.C. v. Chevron U.S.A. Inc., et al.	Site Location: Hayes Oil & Gas Field, Calcasieu and Jefferson Davis Parishes, Louisiana	Project No.: 0526033
--	---	--------------------------------

Photo No. 95	Date: 12/14/2021
Direction Photo Taken:	
Description: 20211214_100129 MW-8 18-22' soil core	



Photo No. 96	Date: 12/14/2021
Direction Photo Taken:	
Description: 20211214_100828 MW-8 22-26' soil core	





PHOTOGRAPHIC LOG

Client Name: Henning Management, L.L.C. v. Chevron U.S.A. Inc., et al.	Site Location: Hayes Oil & Gas Field, Calcasieu and Jefferson Davis Parishes, Louisiana	Project No.: 0526033
--	---	--------------------------------

Photo No. 97	Date: 12/14/2021
Direction Photo Taken:	
Description: 20211214_101310 MW-8 26-30' soil core	



Photo No. 98	Date: 12/14/2021
Direction Photo Taken:	
Description: 20211214_101811 MW-8 30-34' soil core	





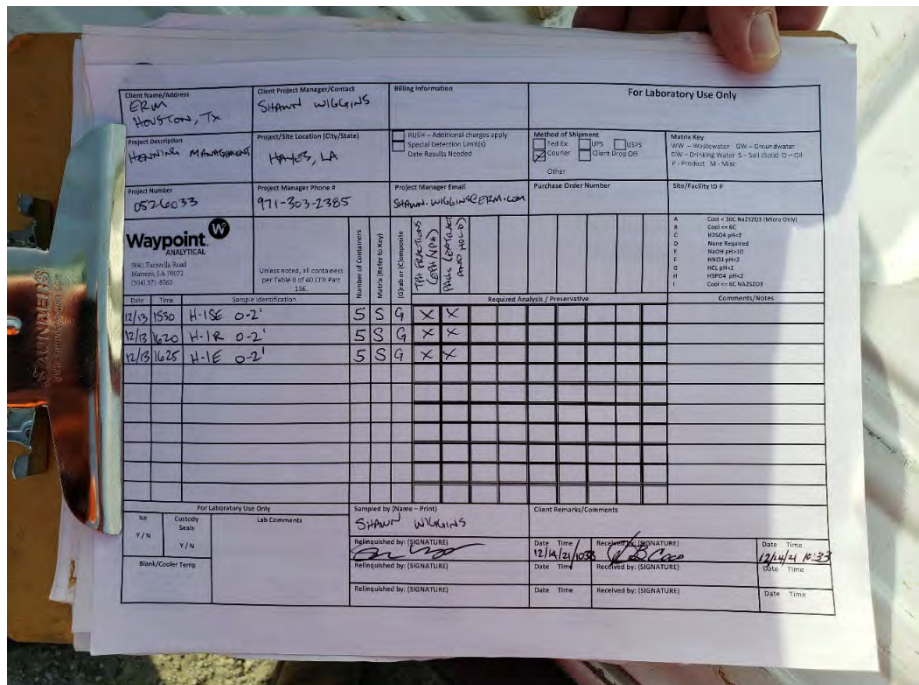
PHOTOGRAPHIC LOG

Client Name: Henning Management, L.L.C. v. Chevron U.S.A. Inc., et al.	Site Location: Hayes Oil & Gas Field, Calcasieu and Jefferson Davis Parishes, Louisiana	Project No.: 0526033
--	---	--------------------------------

Photo No. 99	Date: 12/14/2021
Direction Photo Taken:	
Description: 20211214_102634 MW-8 34-38' soil core	



Photo No. 100	Date: 12/14/2021
Direction Photo Taken:	
Description: 20211214_103902 Waypoint COC	






PHOTOGRAPHIC LOG

Client Name: Henning Management, L.L.C. v. Chevron U.S.A. Inc., et al.	Site Location: Hayes Oil & Gas Field, Calcasieu and Jefferson Davis Parishes, Louisiana	Project No.: 0526033
--	---	--------------------------------

Photo No. 101	Date: 12/14/2021
Direction Photo Taken:	
Description: 20211214_104252 MW-8 38-42' soil core	



Photo No. 102	Date: 12/14/2021
Direction Photo Taken:	
Description: 20211214_104806 MW-8 42-46' soil core	





PHOTOGRAPHIC LOG

Client Name: Henning Management, L.L.C. v. Chevron U.S.A. Inc., et al.	Site Location: Hayes Oil & Gas Field, Calcasieu and Jefferson Davis Parishes, Louisiana	Project No.: 0526033
--	---	--------------------------------

Photo No. 103	Date: 12/14/2021
Direction Photo Taken:	
Description: 20211214_105739 MW-8 46-50' soil core	



Photo No. 104	Date: 12/14/2021
Direction Photo Taken:	
Description: 20211214_111519 MW-8 50-54' soil core; 50-52' sealed for geotech analysis	





PHOTOGRAPHIC LOG

Client Name: Henning Management, L.L.C. v. Chevron U.S.A. Inc., et al.	Site Location: Hayes Oil & Gas Field, Calcasieu and Jefferson Davis Parishes, Louisiana	Project No.: 0526033
--	---	--------------------------------

Photo No. 105	Date: 12/14/2021
Direction Photo Taken:	
Description: 20211214_112838 MW-8 0-54' cores, 0' at top, top of each core to the left	



Photo No. 106	Date: 12/14/2021
Direction Photo Taken:	
Description: 20211214_131928 Hand augering H-19NE	





PHOTOGRAPHIC LOG

Client Name: Henning Management, L.L.C. v. Chevron U.S.A. Inc., et al.	Site Location: Hayes Oil & Gas Field, Calcasieu and Jefferson Davis Parishes, Louisiana	Project No.: 0526033
--	---	--------------------------------

Photo No. 107	Date: 12/14/2021
Direction Photo Taken:	
Description: 20211214_133135 Transferring soil cuttings to unscented trash bag in 5 gallon bucket	



Photo No. 108	Date: 12/14/2021
Direction Photo Taken:	
Description: 20211214_133517 Hand augering H-19SW	





PHOTOGRAPHIC LOG

Client Name: Henning Management, L.L.C. v. Chevron U.S.A. Inc., et al.	Site Location: Hayes Oil & Gas Field, Calcasieu and Jefferson Davis Parishes, Louisiana	Project No.: 0526033
--	---	--------------------------------

Photo No. 109	Date: 12/14/2021
Direction Photo Taken:	
Description: 20211214_134517 Hand augering H-18SW	



Photo No. 110	Date: 12/14/2021
Direction Photo Taken:	
Description: 20211214_135429 H-19NE 0-2' soil cuttings H-19NE 0-2': Silty clay, very dark brown (10 YR 2/2), slightly moist, med stiff, no odor, minor rootlets EC: 2.64 PID: 0.0	





PHOTOGRAPHIC LOG

Client Name: Henning Management, L.L.C. v. Chevron U.S.A. Inc., et al.	Site Location: Hayes Oil & Gas Field, Calcasieu and Jefferson Davis Parishes, Louisiana	Project No.: 0526033
--	---	--------------------------------

Photo No. 111	Date: 12/14/2021
Direction Photo Taken:	
Description: 20211214_135950 H-19R 0-2' soil cutting H-19R 0-2': Silty clay, very dark brown (10 YR 2/2, moist, stiff, no odor, rootlets EC: 0.9 PID: 0.0	



Photo No. 112	Date: 12/14/2021
Direction Photo Taken:	
Description: 20211214_140507 H-19SW 0-2' soil cuttings H-19SW 0-2': Silty clay, very dark brown (10 YR 2/2), moist, med stiff, no odor, rootlets EC: 1.22 PID: 0.0	





PHOTOGRAPHIC LOG

Client Name: Henning Management, L.L.C. v. Chevron U.S.A. Inc., et al.	Site Location: Hayes Oil & Gas Field, Calcasieu and Jefferson Davis Parishes, Louisiana	Project No.: 0526033
--	---	--------------------------------

Photo No. 113	Date: 12/14/2021
Direction Photo Taken:	
Description: 20211214_141014 H-18SW 0-2' soil cuttings H-18SW 0-2': Silty clay, very dark brown (10 YR 2/2), moist, med soft, no odor, rootlets EC: 1.11 PID: 0.0	



Photo No. 114	Date: 12/14/2021
Direction Photo Taken:	
Description: 20211214_150543 Sampling setup at MW-11 -All rental equipment from Ajax -Persistence pump → YSI flow through cell → turbidity meter	





PHOTOGRAPHIC LOG

Client Name: Henning Management, L.L.C. v. Chevron U.S.A. Inc., et al.	Site Location: Hayes Oil & Gas Field, Calcasieu and Jefferson Davis Parishes, Louisiana	Project No.: 0526033
--	---	--------------------------------

Photo No. 115	Date: 12/16/2021
Direction Photo Taken: South	
Description: 20211216_121040 Claude (DEPS) in boat	



Photo No. 116	Date: 12/16/2021
Direction Photo Taken:	
Description: 20211216_121111 Sampling gear in boat	





PHOTOGRAPHIC LOG

Client Name: Henning Management, L.L.C. v. Chevron U.S.A. Inc., et al.	Site Location: Hayes Oil & Gas Field, Calcasieu and Jefferson Davis Parishes, Louisiana	Project No.: 0526033
--	---	--------------------------------

Photo No. 117	Date: 12/16/2021
Direction Photo Taken:	
Description: 20211216_121113 Sampling gear in boat	



Photo No. 118	Date: 12/16/2021
Direction Photo Taken: West	
Description: 20211216_121149 Pond from boat	





PHOTOGRAPHIC LOG

Client Name: Henning Management, L.L.C. v. Chevron U.S.A. Inc., et al.	Site Location: Hayes Oil & Gas Field, Calcasieu and Jefferson Davis Parishes, Louisiana	Project No.: 0526033
--	---	--------------------------------

Photo No. 119	Date: 12/16/2021
Direction Photo Taken: North	
Description: 20211216_121236 Pond from boat	



Photo No. 120	Date: 12/16/2021
Direction Photo Taken: East	
Description: 20211216_121307 Pond from boat	





PHOTOGRAPHIC LOG

Client Name: Henning Management, L.L.C. v. Chevron U.S.A. Inc., et al.	Site Location: Hayes Oil & Gas Field, Calcasieu and Jefferson Davis Parishes, Louisiana	Project No.: 0526033
--	---	--------------------------------

Photo No. 121	Date: 12/16/2021
--------------------------------	----------------------------

Direction Photo Taken:

Description:
20211216_133412

Element COCs

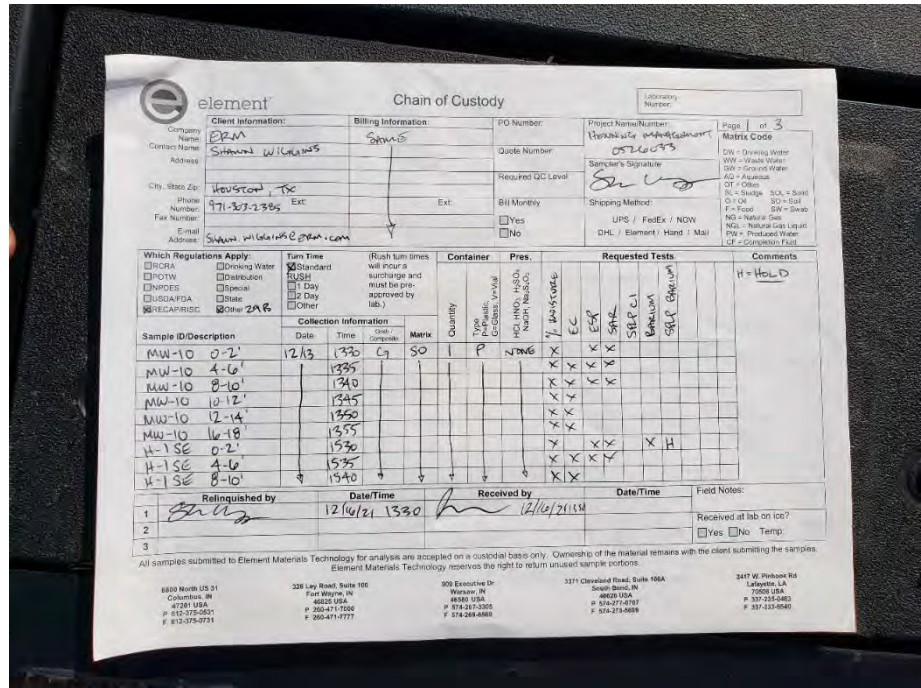
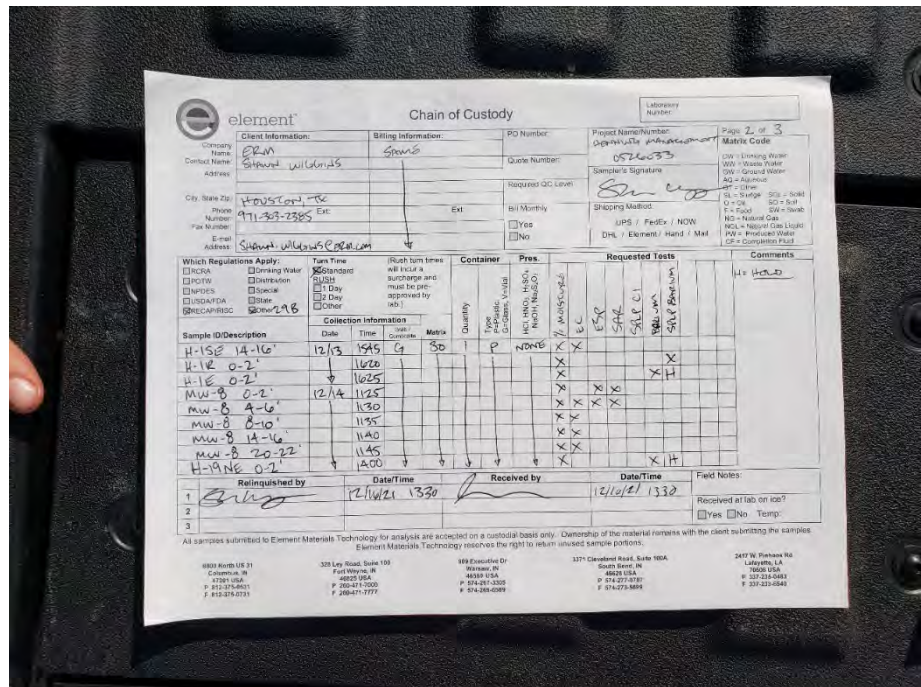


Photo No. 122	Date: 12/16/2021
--------------------------------	----------------------------

Direction Photo Taken:

Description:
20211216_133418

Element COCs





PHOTOGRAPHIC LOG

Client Name: Henning Management, L.L.C. v. Chevron U.S.A. Inc., et al.	Site Location: Hayes Oil & Gas Field, Calcasieu and Jefferson Davis Parishes, Louisiana	Project No.: 0526033
--	---	--------------------------------

Photo No. 123	Date: 12/16/2021
--------------------------------	----------------------------

Direction Photo Taken:

Description:
20211216_133423

Element COCs


Sample ID/Description	Date	Time	Cont. Comments	Matrix	Quantity	Prep. Type	Pres.	Requested Tests	Comments
H-19 SW 0-2'	12/14/21	1405	G	SD	1	P	None	PC, ESP, SIK, SLP U, BAKELUM, SLP, ARUM	H=Held
H-18 SW 0-2'	12/15								

Photo No. 124	Date: 12/21/2021
--------------------------------	----------------------------

Direction Photo Taken:
East

Description:
20211221_104416

Icon well H-16






PHOTOGRAPHIC LOG

Client Name: Henning Management, L.L.C. v. Chevron U.S.A. Inc., et al.	Site Location: Hayes Oil & Gas Field, Calcasieu and Jefferson Davis Parishes, Louisiana	Project No.: 0526033
--	---	--------------------------------

Photo No. 125	Date: 12/21/2021
Direction Photo Taken: East	
Description: 20211221_104645 ERM well MW-7	



Photo No. 126	Date: 12/21/2021
Direction Photo Taken: South	
Description: 20211221_104854 ERM wells MW-9 & MW-9D, MW-9 on right, MW-9D on left	






PHOTOGRAPHIC LOG

Client Name: Henning Management, L.L.C. v. Chevron U.S.A. Inc., et al.	Site Location: Hayes Oil & Gas Field, Calcasieu and Jefferson Davis Parishes, Louisiana	Project No.: 0526033
--	---	--------------------------------

Photo No. 127	Date: 12/21/2021
Direction Photo Taken: SE	
Description: 20211221_105138 ERM well MW-10	



Photo No. 128	Date: 12/21/2021
Direction Photo Taken: East	
Description: 20211221_105252 ERM well MW-8	





PHOTOGRAPHIC LOG

Client Name: Henning Management, L.L.C. v. Chevron U.S.A. Inc., et al.	Site Location: Hayes Oil & Gas Field, Calcasieu and Jefferson Davis Parishes, Louisiana	Project No.: 0526033
--	---	--------------------------------

Photo No. 129	Date: 12/21/2021	
Direction Photo Taken: NE		
Description: 20211221_105730 Icon well H-1		

Photo No. 130	Date: 12/21/2021	
Direction Photo Taken: East		
Description: 20211221_105841 ERM well MW-11		



PHOTOGRAPHIC LOG

Client Name: Henning Management, L.L.C. v. Chevron U.S.A. Inc., et al.	Site Location: Hayes Oil & Gas Field, Calcasieu and Jefferson Davis Parishes, Louisiana	Project No.: 0526033
--	---	--------------------------------

Photo No. 131	Date: 12/21/2021	
Direction Photo Taken: West		
Description: 20211221_110031 Icon well H-18		

Photo No. 132	Date: 12/21/2021	
Direction Photo Taken: East		
Description: 20211221_110320 Icon well H-22		



PHOTOGRAPHIC LOG

Client Name: Henning Management, L.L.C. v. Chevron U.S.A. Inc., et al.	Site Location: Hayes Oil & Gas Field, Calcasieu and Jefferson Davis Parishes, Louisiana	Project No.: 0526033
--	---	--------------------------------

Photo No. 133	Date: 12/21/2021	
Direction Photo Taken: North		
Description: 20211221_110440 Icon well H-2		

Photo No. 134	Date: 12/21/2021	
Direction Photo Taken: North		
Description: 20211221_110606 Icon well H-10		



PHOTOGRAPHIC LOG

Client Name: Henning Management, L.L.C. v. Chevron U.S.A. Inc., et al.	Site Location: Hayes Oil & Gas Field, Calcasieu and Jefferson Davis Parishes, Louisiana	Project No.: 0526033
--	---	--------------------------------

Photo No. 135	Date: 12/21/2021
Direction Photo Taken: North	
Description: 20211221_110923 Icon well H-23	



Photo No. 136	Date: 12/21/2021
Direction Photo Taken: West	
Description: 20211221_111337 ERM well MW-5	





PHOTOGRAPHIC LOG

Client Name: Henning Management, L.L.C. v. Chevron U.S.A. Inc., et al.	Site Location: Hayes Oil & Gas Field, Calcasieu and Jefferson Davis Parishes, Louisiana	Project No.: 0526033
--	---	--------------------------------

Photo No. 137	Date: 12/21/2021
Direction Photo Taken: North	
Description: 20211221_111532 ERM well MW-4	



Photo No. 138	Date: 12/21/2021
Direction Photo Taken: South	
Description: 20211221_111716 Icon well H-12	





PHOTOGRAPHIC LOG

Client Name: Henning Management, L.L.C. v. Chevron U.S.A. Inc., et al.	Site Location: Hayes Oil & Gas Field, Calcasieu and Jefferson Davis Parishes, Louisiana	Project No.: 0526033
--	---	--------------------------------

Photo No. 139	Date: 12/21/2021
Direction Photo Taken: NW	
Description: 20211221_111824 ERM well MW-3	



Photo No. 140	Date: 12/21/2021
Direction Photo Taken: South	
Description: 20211221_112040 ERM well MW-2	





PHOTOGRAPHIC LOG

Client Name: Henning Management, L.L.C. v. Chevron U.S.A. Inc., et al.	Site Location: Hayes Oil & Gas Field, Calcasieu and Jefferson Davis Parishes, Louisiana	Project No.: 0526033
--	---	--------------------------------

Photo No. 141	Date: 12/21/2021	
Direction Photo Taken: NE		
Description: 20211221_112203 Icon well H-9		

Photo No. 142	Date: 12/21/2021	
Direction Photo Taken: SW		
Description: 20211221_112323 ERM well MW-1		



PHOTOGRAPHIC LOG

Client Name: Henning Management, L.L.C. v. Chevron U.S.A. Inc., et al.	Site Location: Hayes Oil & Gas Field, Calcasieu and Jefferson Davis Parishes, Louisiana	Project No.: 0526033
--	---	--------------------------------

Photo No. 143	Date: 12/21/2021	
Direction Photo Taken: N		
Description: 20211221_112731 ERM well MW-6		

Photo No. 144	Date: 12/21/2021	
Direction Photo Taken: North		
Description: 20211221_112919 Icon well H-20		



PHOTOGRAPHIC LOG

Client Name: Henning Management, L.L.C. v. Chevron U.S.A. Inc., et al.	Site Location: Hayes Oil & Gas Field, Calcasieu and Jefferson Davis Parishes, Louisiana	Project No.: 0526033
--	---	--------------------------------

Photo No. 145	Date: 12/21/2021
Direction Photo Taken:	
Description: 20211221_113331 ERM IDW Drums -3 drums on left contain soil -Next 2 drums contain water -Right drum is empty -There is a single drum further south (out of photo) that is Icons (not ERMs) -ERM Drum coordinates 0508478, 3328290	



Photo No. 146	Date: 12/21/2021
Direction Photo Taken: South	
Description: 20211221_114742 Icon Well MW-3	





PHOTOGRAPHIC LOG

Client Name: Henning Management, L.L.C. v. Chevron U.S.A. Inc., et al.	Site Location: Hayes Oil & Gas Field, Calcasieu and Jefferson Davis Parishes, Louisiana	Project No.: 0526033
--	---	--------------------------------

Photo No. 147	Date: 12/21/2021	
Direction Photo Taken: North		
Description: 20211221_115550 Icon well H-24		

Photo No. 148	Date: 12/21/2021	
Direction Photo Taken: East		
Description: 20211221_120359 Icon well H-33		



PHOTOGRAPHIC LOG

Client Name: Henning Management, L.L.C. v. Chevron U.S.A. Inc., et al.	Site Location: Hayes Oil & Gas Field, Calcasieu and Jefferson Davis Parishes, Louisiana	Project No.: 0526033
--	---	--------------------------------

Photo No. 149	Date: 12/21/2021	
Direction Photo Taken: East		
Description: 20211221_120621 Icon wells H-32A & H-32B		

Photo No. 150	Date: 12/21/2021	
Direction Photo Taken: South		
Description: 20211221_122145 Icon well H-25		



PHOTOGRAPHIC LOG

Client Name: Henning Management, L.L.C. v. Chevron U.S.A. Inc., et al.	Site Location: Hayes Oil & Gas Field, Calcasieu and Jefferson Davis Parishes, Louisiana	Project No.: 0526033
--	---	--------------------------------

Photo No. 151	Date: 12/21/2021	
Direction Photo Taken: South		
Description: 20211221_122531 Icon well H-26		

Photo No. 152	Date: 12/21/2021	
Direction Photo Taken: SE		
Description: 20211221_122858 Icon well H-27		



PHOTOGRAPHIC LOG

Client Name: Henning Management, L.L.C. v. Chevron U.S.A. Inc., et al.	Site Location: Hayes Oil & Gas Field, Calcasieu and Jefferson Davis Parishes, Louisiana	Project No.: 0526033
--	---	--------------------------------

Photo No. 153	Date: 12/21/2021
Direction Photo Taken:	
Description: 20211221_142134 Waypoint chain, Marcus will transport to courier	

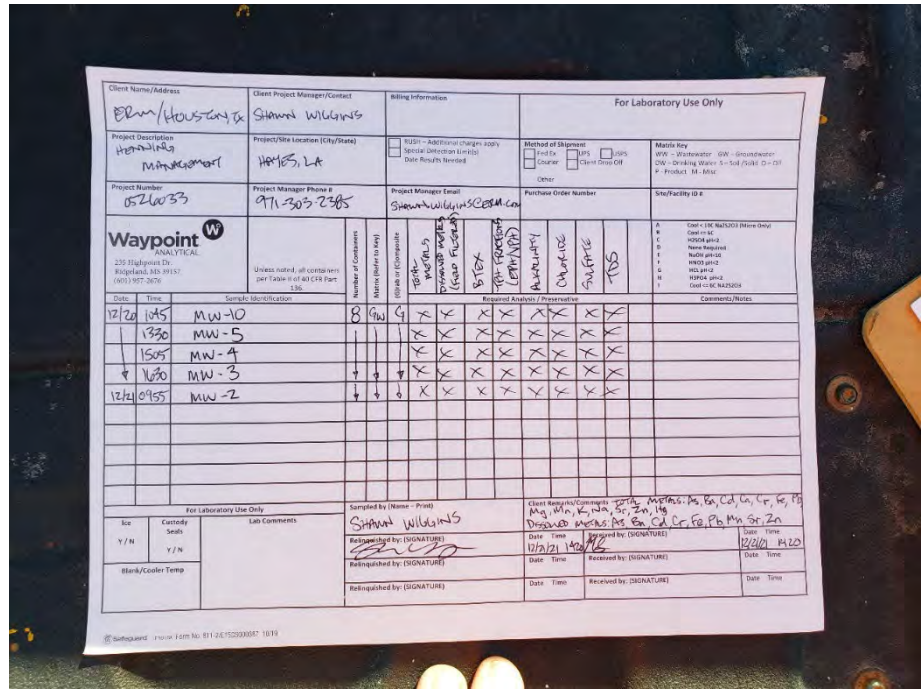
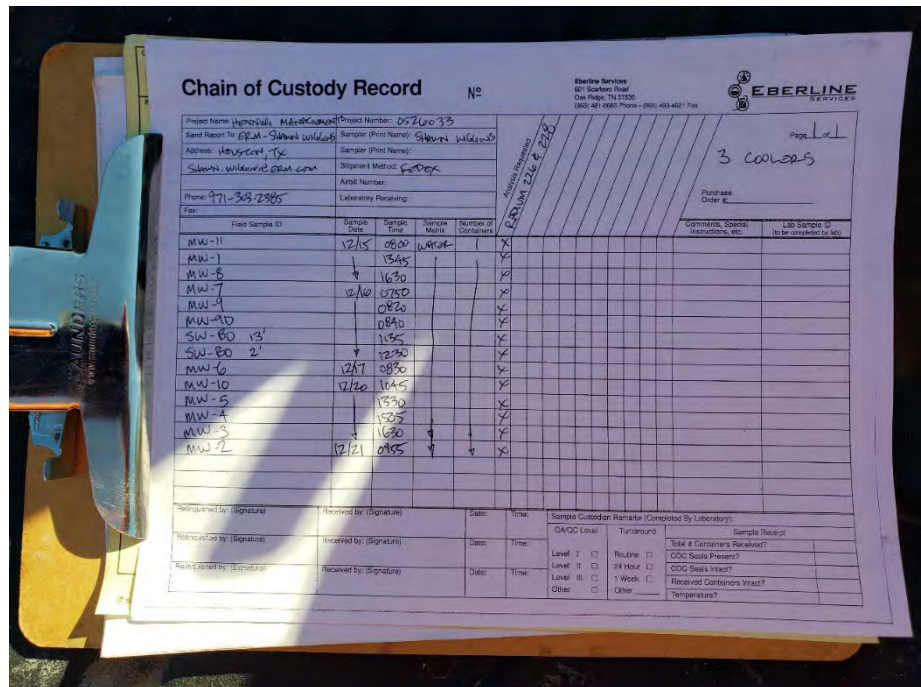


Photo No. 154	Date: 12/21/2021
Direction Photo Taken:	
Description: 20211221_142139 Eberline chain, I will ship	





PHOTOGRAPHIC LOG

Client Name: Henning Management, L.L.C. v. Chevron U.S.A. Inc., et al.	Site Location: Hayes Oil & Gas Field, Calcasieu and Jefferson Davis Parishes, Louisiana	Project No.: 0526033
--	---	--------------------------------

Photo No. 1	Date: 12/16/2021
-----------------------	----------------------------

Direction Photo Taken:
W

Description:
20211216_095726

Pond depth measurement at vegetation edge on eastern side of pond





PHOTOGRAPHIC LOG


Client Name: Henning Management, L.L.C. v. Chevron U.S.A. Inc., et al.	Site Location: Hayes Oil & Gas Field, Calcasieu and Jefferson Davis Parishes, Louisiana	Project No.: 0526033
--	---	--------------------------------

Photo No. 2	Date: 12/16/2021
-----------------------	----------------------------

Direction Photo Taken:
W

Description:
20211216_095953

Travel to new pond depth measurement location





PHOTOGRAPHIC LOG

Client Name: Henning Management, L.L.C. v. Chevron U.S.A. Inc., et al.	Site Location: Hayes Oil & Gas Field, Calcasieu and Jefferson Davis Parishes, Louisiana	Project No.: 0526033
--	---	--------------------------------

Photo No. 3	Date: 12/16/2021
------------------------------	----------------------------

Direction Photo Taken:
W

Description:
20211216_105603

Jon boat, shore tie line, and measurement supplies staging area before launch





PHOTOGRAPHIC LOG

Client Name: Henning Management, L.L.C. v. Chevron U.S.A. Inc., et al.	Site Location: Hayes Oil & Gas Field, Calcasieu and Jefferson Davis Parishes, Louisiana	Project No.: 0526033
--	---	--------------------------------

Photo No. 4	Date: 12/16/2021
-----------------------	----------------------------

Direction Photo Taken:
W

Description:
20211216_111058

Surface water collection supplies loaded into Jon boat with ERM Aquatic EP and subcontractor shown next to Jon boat





PHOTOGRAPHIC LOG

Client Name: Henning Management, L.L.C. v. Chevron U.S.A. Inc., et al.	Site Location: Hayes Oil & Gas Field, Calcasieu and Jefferson Davis Parishes, Louisiana	Project No.: 0526033
--	---	--------------------------------

Photo No. 5	Date: 12/16/2021
------------------------------	----------------------------

Direction Photo Taken:
W

Description:
20211216_114600

Pond surface water collection shown with shore tie line





PHOTOGRAPHIC LOG

Client Name: Henning Management, L.L.C. v. Chevron U.S.A. Inc., et al.	Site Location: Hayes Oil & Gas Field, Calcasieu and Jefferson Davis Parishes, Louisiana	Project No.: 0526033
--	---	--------------------------------

Photo No. 6	Date: 12/16/2021
------------------------------	----------------------------

Direction Photo Taken:
W

Description:
20211216_120141

Pond surface water collection by ERM Aquatic EP





PHOTOGRAPHIC LOG

Client Name: Henning Management, L.L.C. v. Chevron U.S.A. Inc., et al.	Site Location: Hayes Oil & Gas Field, Calcasieu and Jefferson Davis Parishes, Louisiana	Project No.: 0526033
--	---	--------------------------------

Photo No. 1	Date: 1/10/2022	
Direction Photo Taken: Northeast		
Description: 20220110_135713 H-4E2 hand auger location		

Photo No. 2	Date: 1/10/2022	
Direction Photo Taken: Down		
Description: 20220110_141128 H-4E2 0-2' soil cuttings		



PHOTOGRAPHIC LOG

Client Name: Henning Management, L.L.C. v. Chevron U.S.A. Inc., et al.	Site Location: Hayes Oil & Gas Field, Calcasieu and Jefferson Davis Parishes, Louisiana	Project No.: 0526033
--	---	--------------------------------

Photo No. 3	Date: 1/10/2022	
Direction Photo Taken: North		
Description: 20220110_143058 H-4N2 hand auger location		

Photo No. 4	Date: 1/10/2022	
Direction Photo Taken: Down		
Description: 20220110_144719 H-4N2 0-2' soil cuttings		



PHOTOGRAPHIC LOG

Client Name: Henning Management, L.L.C. v. Chevron U.S.A. Inc., et al.	Site Location: Hayes Oil & Gas Field, Calcasieu and Jefferson Davis Parishes, Louisiana	Project No.: 0526033
--	---	--------------------------------

Photo No. 5	Date: 1/10/2022	
Direction Photo Taken: North		
Description: 20220110_150259 H-4W2 hand auger location		

Photo No. 6	Date: 1/10/2022	
Direction Photo Taken: Down		
Description: 20220110_151810 H-4W2 0-2' soil cuttings		



PHOTOGRAPHIC LOG

Client Name: Henning Management, L.L.C. v. Chevron U.S.A. Inc., et al.	Site Location: Hayes Oil & Gas Field, Calcasieu and Jefferson Davis Parishes, Louisiana	Project No.: 0526033
--	---	--------------------------------

Photo No. 7	Date: 1/11/2022	
Direction Photo Taken: East		
Description: 20220111_090740 H-8N2 hand auger location		

Photo No. 8	Date: 1/11/2022	
Direction Photo Taken: Southeast		
Description: 20220111_092526 H-8S2 hand auger location		



PHOTOGRAPHIC LOG

Client Name: Henning Management, L.L.C. v. Chevron U.S.A. Inc., et al.	Site Location: Hayes Oil & Gas Field, Calcasieu and Jefferson Davis Parishes, Louisiana	Project No.: 0526033
--	---	--------------------------------

Photo No. 9	Date: 1/11/2022	
Direction Photo Taken: East		
Description: 20220111_094439 H-22S2 hand auger location		

Photo No. 10	Date: 1/11/2022	
Direction Photo Taken: Down		
Description: 20220111_100356 H-8N2 0-2' soil cuttings		



PHOTOGRAPHIC LOG

Client Name: Henning Management, L.L.C. v. Chevron U.S.A. Inc., et al.	Site Location: Hayes Oil & Gas Field, Calcasieu and Jefferson Davis Parishes, Louisiana	Project No.: 0526033
--	---	--------------------------------

Photo No. 11	Date: 1/11/2022
Direction Photo Taken: Down	
Description: 20220111_100857 H-8S2 0-2' soil cuttings	



Photo No. 12	Date: 1/11/2022
Direction Photo Taken: Down	
Description: 20220111_101328 H-22-S2 0-2' soil cuttings	





PHOTOGRAPHIC LOG

Client Name: Henning Management, L.L.C. v. Chevron U.S.A. Inc., et al.	Site Location: Hayes Oil & Gas Field, Calcasieu and Jefferson Davis Parishes, Louisiana	Project No.: 0526033
--	---	--------------------------------

Photo No. 13	Date: 1/11/2022
Direction Photo Taken: South	
Description: 20220111_104930 Jody Shugart at H-24NW hand auger location	



Photo No. 14	Date: 1/11/2022
Direction Photo Taken: Down	
Description: 20220111_110217 H-24NW 0-2' soil cuttings	





PHOTOGRAPHIC LOG

Client Name: Henning Management, L.L.C. v. Chevron U.S.A. Inc., et al.	Site Location: Hayes Oil & Gas Field, Calcasieu and Jefferson Davis Parishes, Louisiana	Project No.: 0526033
--	---	--------------------------------

Photo No. 15	Date: 1/11/2022
Direction Photo Taken: South	
Description: 20220111_111321 H-24NE hand auger location	



Photo No. 16	Date: 1/11/2022
Direction Photo Taken: Down	
Description: 20220111_112301 H-24NE 0-2' soil cuttings	





PHOTOGRAPHIC LOG

Client Name: Henning Management, L.L.C. v. Chevron U.S.A. Inc., et al.	Site Location: Hayes Oil & Gas Field, Calcasieu and Jefferson Davis Parishes, Louisiana	Project No.: 0526033
--	---	--------------------------------

Photo No. 17	Date: 1/11/2022
Direction Photo Taken: Southwest	
Description: 20220111_113746 H-28SE hand auger location, Jody Shugart (ERM) and Geoff Miller (ICON) in background	



Photo No. 18	Date: 1/11/2022
Direction Photo Taken: North	
Description: 20220111_115633 H-24SW hand auger location	





PHOTOGRAPHIC LOG

Client Name: Henning Management, L.L.C. v. Chevron U.S.A. Inc., et al.	Site Location: Hayes Oil & Gas Field, Calcasieu and Jefferson Davis Parishes, Louisiana	Project No.: 0526033
--	---	--------------------------------

Photo No. 19	Date: 1/11/2022
Direction Photo Taken: Down	
Description: 20220111_121907 H-28SE 0-2' soil cuttings	



Photo No. 20	Date: 1/11/2022
Direction Photo Taken: Down	
Description: 20220111_122438 H-24SW 0-2' soil cuttings	





PHOTOGRAPHIC LOG

Client Name: Henning Management, L.L.C. v. Chevron U.S.A. Inc., et al.	Site Location: Hayes Oil & Gas Field, Calcasieu and Jefferson Davis Parishes, Louisiana	Project No.: 0526033
--	---	--------------------------------

Photo No. 21	Date: 1/13/2022	
Direction Photo Taken: Northeast		
Description: 20220113_100402 From MW-4 location, facing northeast. Area is thickly vegetated, including thick trees ~4" diameter trunks and ~20' tall		

Photo No. 22	Date: 1/13/2022	
Direction Photo Taken: North		
Description: 20220113_100404 From MW-4 location, facing north. Area is thickly vegetated, including thick trees ~4" diameter trunks and ~20' tall		



PHOTOGRAPHIC LOG

Client Name: Henning Management, L.L.C. v. Chevron U.S.A. Inc., et al.	Site Location: Hayes Oil & Gas Field, Calcasieu and Jefferson Davis Parishes, Louisiana	Project No.: 0526033
--	---	--------------------------------

Photo No. 23	Date: 1/13/2022
Direction Photo Taken: Northwest	
Description: 20220113_100407	
From MW-4 location, facing northwest. Area is thickly vegetated, including thick trees ~4" diameter trunks and ~20' tall	



Photo No. 24	Date: 1/13/2022
Direction Photo Taken: Down	
Description: 20220113_130123	
Element COC, page 1	

Chain of Custody

element[®]

Client Information: ERM, Shawn Williams, Houston, TX
Billing Information: Same
PO Number: Henning Management
Quote Number: 0526033
Required QC Level: [Blank]
Bill Monthly: [Blank]
Shipping Method: UPS / FedEx / NOW

Which Regulations Apply: RCRA, POTW, NPDES, USDFDA, RECAR/IRSC
Turn Time: Standard (1 Day), Rush (2 Day), Other (24h)
Collection Information: Date/Time, Date/Time, Date/Time, Date/Time, Date/Time, Date/Time, Date/Time, Date/Time

Sample ID/Description	Date	Time	Site	Matrix	Quantity	Type	Pres.	Requested Tests	Comments
H-4E2 0-2'	1/13/22	1415	CRAB	SO	1	P	NONE	X X X X X X X X	Hold all samples for SLE Ba
H-4W2 0-2'		1430						X X X X X X X X	
H-4W2 0-2'		1520						X X X X X X X X	
H-8N2 0-2'	1/11/22	1005						X X X X X X X X	
H-8S2 0-2'		1010						X X X X X X X X	
H-22S2 0-2'		1015						X X X X X X X X	
H-24NW 0-2'		1105						X X X X X X X X	
H-24NE 0-2'		1125						X X X X X X X X	
H-28SE 0-2'		1220						X X X X X X X X	

Relinquished by: [Signature] Date/Time: 1/13/22/1300
Received by: [Blank] Date/Time: [Blank]

Received at lab on ice? [Blank] Yes [] No [] Temp. []

All samples submitted to Element Materials Technology for analysis are accepted on a custodial basis only. Ownership of the material remains with the client submitting the samples. Element Materials Technology reserves the right to return unused sample portions.

8800 North US 31, Columbus, IN 47201 USA, P 812-375-0531, F 812-375-0731
328 Ivy Road, Suite 100, Fort Wayne, IN 46826 USA, P 260-471-7100, F 260-471-7777
900 Executive Dr, Wayne, IN 46786 USA, P 514-887-3365, F 574-269-6560
3371 Cleveland Road, Suite 100A, South Bend, IN 46628 USA, P 574-277-0101, F 574-273-0609
2417 W. Pinhook Rd, Lafayette, LA 70505 USA, P 337-235-0483, F 337-233-4560



PHOTOGRAPHIC LOG

Client Name: Henning Management, L.L.C. v. Chevron U.S.A. Inc., et al.	Site Location: Hayes Oil & Gas Field, Calcasieu and Jefferson Davis Parishes, Louisiana	Project No.: 0526033
--	---	--------------------------------

Photo No. 25	Date: 1/13/2022
Direction Photo Taken: Down	
Description: 20220113_130131 Element COC, page 2	

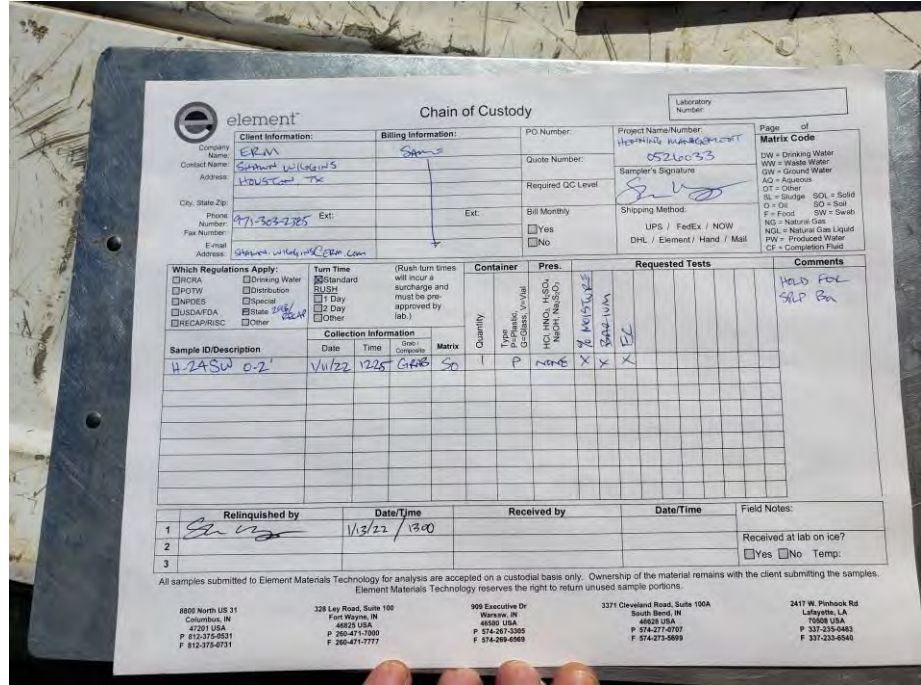


Photo No. 26	Date: 1/13/2022
Direction Photo Taken: East	
Description: 20220113_171230 UTVs near site entrance for pickup	





PHOTOGRAPHIC LOG

Client Name: Henning Management, L.L.C. v. Chevron U.S.A. Inc., et al.	Site Location: Hayes Oil & Gas Field, Calcasieu and Jefferson Davis Parishes, Louisiana	Project No.: 0526033
--	---	--------------------------------

Photo No. 1	Date: 7/6/2022	
Direction Photo Taken: Southwest		
Description: 20220706_103626 Vegetation in H-28 area		

Photo No. 2	Date: 7/6/2022	
Direction Photo Taken: North		
Description: 20220706_113638 Area north of road leading into Area 4. Former Gulf operational area.		



PHOTOGRAPHIC LOG

Client Name: Henning Management, L.L.C. v. Chevron U.S.A. Inc., et al.	Site Location: Hayes Oil & Gas Field, Calcasieu and Jefferson Davis Parishes, Louisiana	Project No.: 0526033
--	---	--------------------------------

Photo No. 3	Date: 7/6/2022	
Direction Photo Taken: North		
Description: 20220706_113919 Monitoring well MW-6, facing north. Path cut through vegetation during ERM investigation is now heavily vegetated.		

Photo No. 4	Date: 7/6/2022	
Direction Photo Taken: East		
Description: 20220706_114705 H-16 area		



PHOTOGRAPHIC LOG

Client Name: Henning Management, L.L.C. v. Chevron U.S.A. Inc., et al.	Site Location: Hayes Oil & Gas Field, Calcasieu and Jefferson Davis Parishes, Louisiana	Project No.: 0526033
--	---	--------------------------------

Photo No. 5	Date: 7/6/2022
Direction Photo Taken: West	
Description: 20220706_122228 Drone landing	



Photo No. 6	Date: 7/6/2022
Direction Photo Taken: West	
Description: 20220706_122230 Drone landing	





PHOTOGRAPHIC LOG

Client Name: Henning Management, L.L.C. v. Chevron U.S.A. Inc., et al.	Site Location: Hayes Oil & Gas Field, Calcasieu and Jefferson Davis Parishes, Louisiana	Project No.: 0526033
--	---	--------------------------------

Photo No. 7	Date: 7/6/2022	
Direction Photo Taken: North		
Description: 20220706_142204 Area 8 planted in rice		

Photo No. 8	Date: 7/6/2022	
Direction Photo Taken: Northeast		
Description: 20220706_142208 Area 8 planted in rice		



PHOTOGRAPHIC LOG

Client Name: Henning Management, L.L.C. v. Chevron U.S.A. Inc., et al.	Site Location: Hayes Oil & Gas Field, Calcasieu and Jefferson Davis Parishes, Louisiana	Project No.: 0526033
--	---	--------------------------------

Photo No. 9	Date: 7/6/2022
Direction Photo Taken: East	
Description: 20220706_142211 Area 8 planted in rice	

