

TRACT 41409 - Vernon Parish, Louisiana

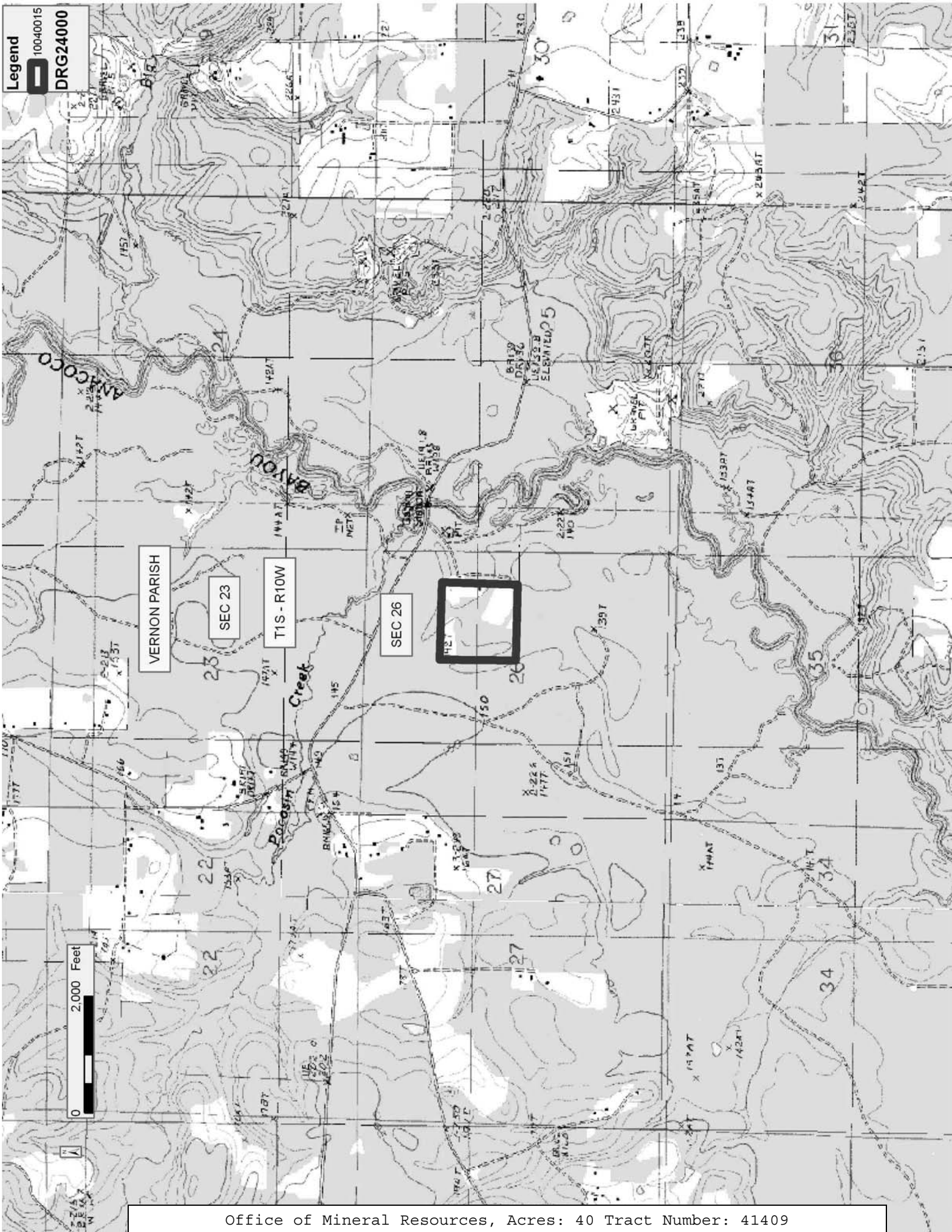
All of the mineral rights only under land adjudicated to and acquired by the State of Louisiana in and through a proper tax sale, and subsequently alienated by the State which retained the mineral rights thereto, and which is not under valid mineral lease from the State of Louisiana on April 14, 2010, situated in Vernon Parish, Louisiana, and being more fully described as follows: The Southwest quarter (SW/4) of the Northeast quarter (NE/4) of Section 26, Township 1 South, Range 10 West, Vernon Parish, Louisiana, being the same land adjudicated to the State of Louisiana for unpaid taxes for the year 1933, in the name of W.A. Ward. Subsequently, the State of Louisiana granted Patent No. 18746, dated December 5, 1957 to Alton Dowden, containing approximately **40 acres**, all as more particularly outlined on a plat on file in the Office of Mineral Resources, Department of Natural Resources. All bearings, distances and coordinates are based on Louisiana Coordinate System of 1927, (North or South Zone), where applicable.

NOTE: The above description of the Tract nominated for lease has been provided and corrected, where required, exclusively by the nomination party. Any mineral lease selected from this Tract and awarded by the Louisiana State Mineral Board shall be without warranty of any kind, either express, implied, or statutory, including, but not limited to, the implied warranties of merchantability and fitness for a particular purpose. Should the mineral lease awarded by the Louisiana State Mineral Board be subsequently modified, cancelled or abrogated due to the existence of conflicting leases, operating agreements, private claims or other future obligations or conditions which may affect all or any portion of the leased Tract, it shall not relieve the Lessee of the obligation to pay any bonus due thereon to the Louisiana State Mineral Board, nor shall the Louisiana State Mineral Board be obligated to refund any consideration paid by the Lessor prior to such modification, cancellation, or abrogation, including, but not limited to, bonuses, rentals and royalties.

NOTE: The State of Louisiana owns only the mineral rights on this tract; the surface and other rights of ownership have been sold or patented out by the State.

Applicant: HEMPCO ENERGY RESOURCES

Bidder	Cash Payment	Price/ Acre	Rental	Oil	Gas	Other



TRACT 41410 - Vernon Parish, Louisiana

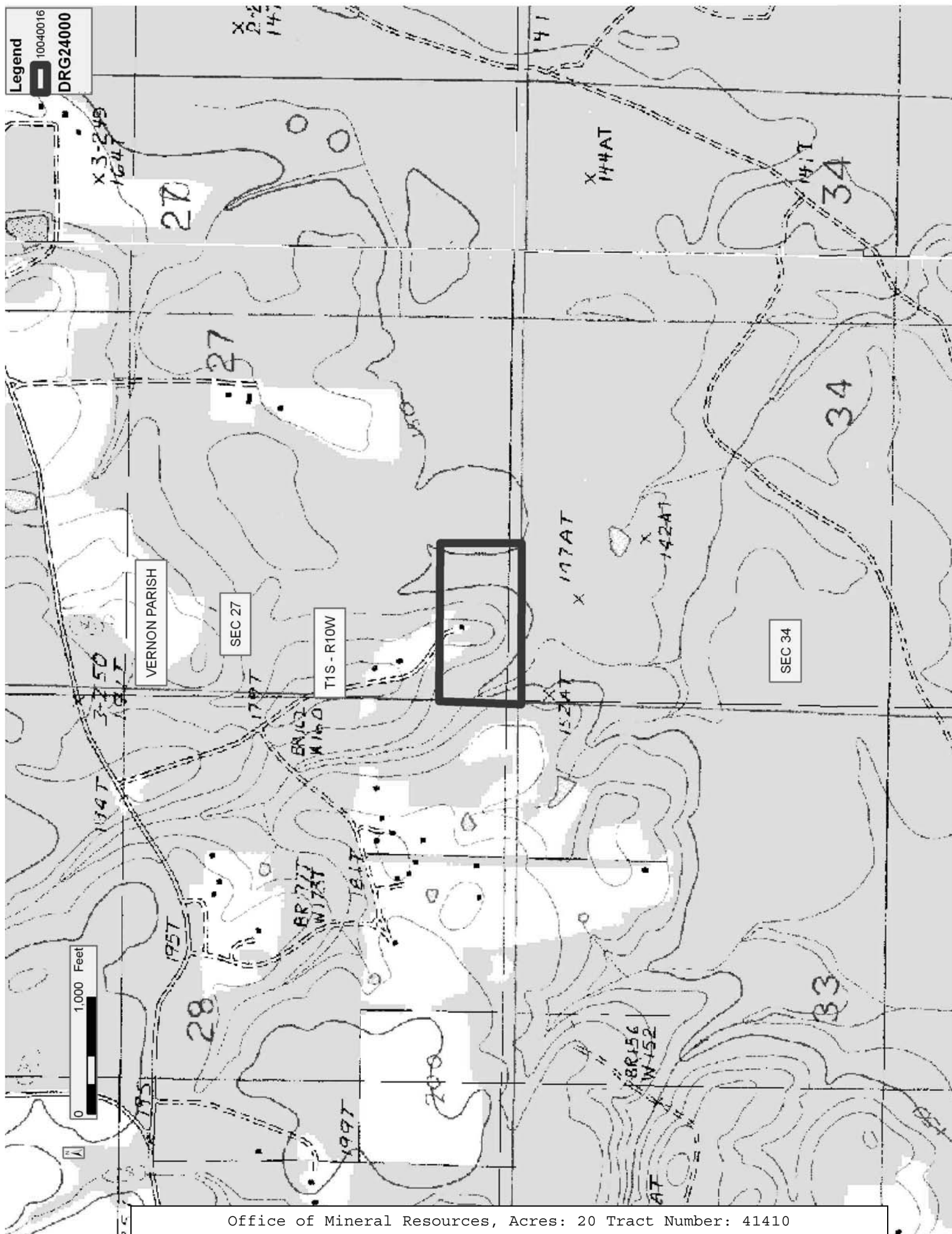
All of the mineral rights only under land adjudicated to and acquired by the State of Louisiana in and through a proper tax sale, and subsequently alienated by the State which retained the mineral rights thereto, and which is not under valid mineral lease from the State of Louisiana on April 14, 2010, situated in Vernon Parish, Louisiana, and being more fully described as follows: The South half (S/2) of the Southwest quarter (SW/4) of the Southwest quarter (SW/4) of Section 27, Township 1 South, Range 10 West, Vernon Parish, Louisiana, being the same land adjudicated to the State of Louisiana for unpaid taxes for the year 1931, in the name of F. Keel. Subsequently, the State of Louisiana granted Patent No. 17737, dated February 1, 1954 to Jesse N. Keel, containing approximately **20 acres**, all as more particularly outlined on a plat on file in the Office of Mineral Resources, Department of Natural Resources. All bearings, distances and coordinates are based on Louisiana Coordinate System of 1927, (North or South Zone), where applicable.

NOTE: The above description of the Tract nominated for lease has been provided and corrected, where required, exclusively by the nomination party. Any mineral lease selected from this Tract and awarded by the Louisiana State Mineral Board shall be without warranty of any kind, either express, implied, or statutory, including, but not limited to, the implied warranties of merchantability and fitness for a particular purpose. Should the mineral lease awarded by the Louisiana State Mineral Board be subsequently modified, cancelled or abrogated due to the existence of conflicting leases, operating agreements, private claims or other future obligations or conditions which may affect all or any portion of the leased Tract, it shall not relieve the Lessee of the obligation to pay any bonus due thereon to the Louisiana State Mineral Board, nor shall the Louisiana State Mineral Board be obligated to refund any consideration paid by the Lessor prior to such modification, cancellation, or abrogation, including, but not limited to, bonuses, rentals and royalties.

NOTE: The State of Louisiana owns only the mineral rights on this tract; the surface and other rights of ownership have been sold or patented out by the State.

Bidder	Cash Payment	Price/ Acre	Rental	Oil	Gas	Other

Applicant: HEMPCO ENERGY RESOURCES



TRACT 41411 - Vernon Parish, Louisiana

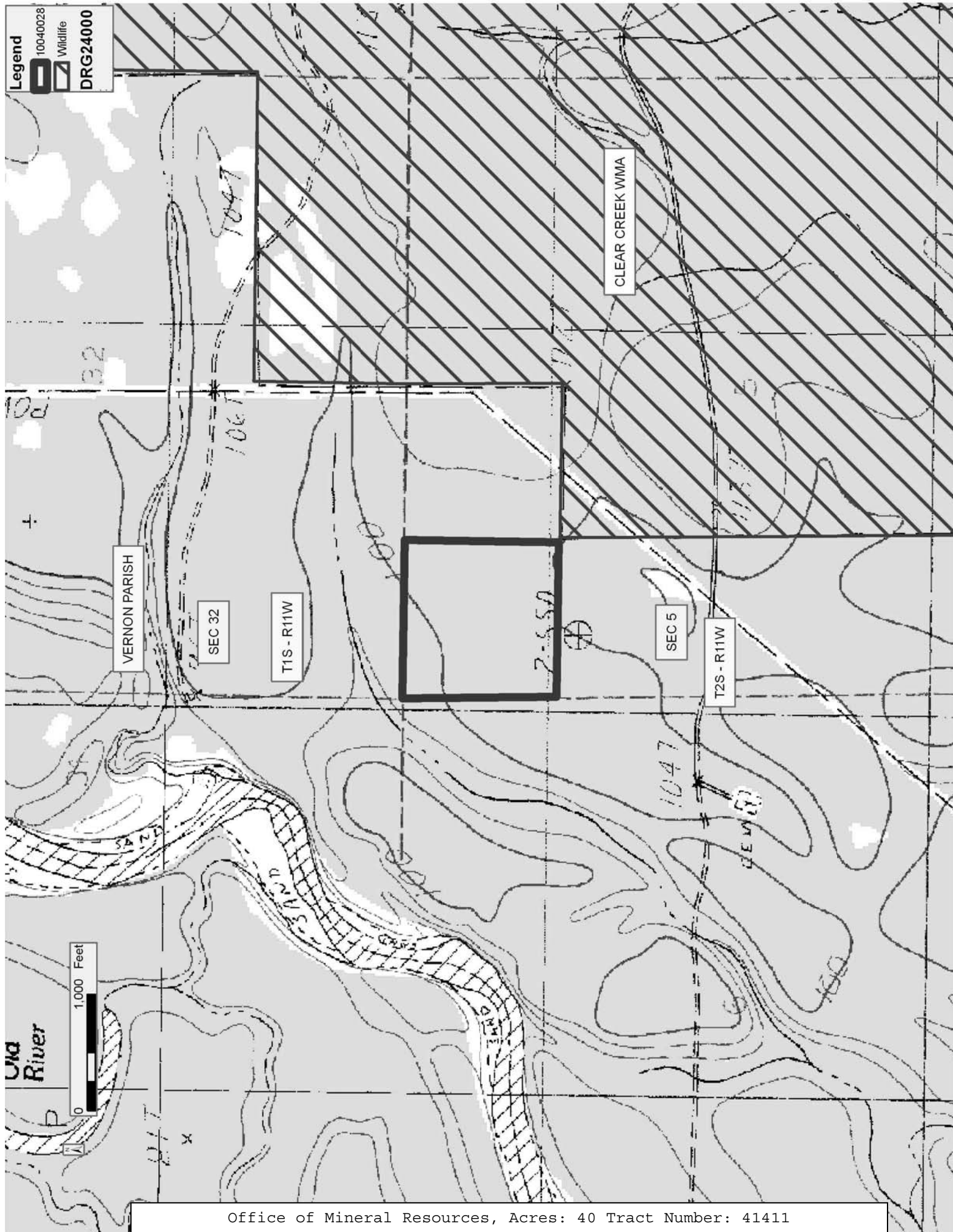
All of the mineral rights only under land adjudicated to and acquired by the State of Louisiana in and through a proper tax sale, and subsequently alienated by the State which retained the mineral rights thereto, and which is not under valid mineral lease from the State of Louisiana on April 14, 2010, situated in Vernon Parish, Louisiana, and being more fully described as follows: The Northwest quarter (NW/4) of the Northwest quarter (NW/4) of Section 5, Township 2 South, Range 11 West, Vernon Parish, Louisiana, being the same land adjudicated to the State of Louisiana for unpaid taxes for the year 1931, in the name of Frank Miller. Subsequently, the State of Louisiana granted Patent No. 18813, dated February 27, 1958 to Gordon Parker, containing approximately **40 acres**, all as more particularly outlined on a plat on file in the Office of Mineral Resources, Department of Natural Resources. All bearings, distances and coordinates are based on Louisiana Coordinate System of 1927, (North or South Zone), where applicable.

NOTE: The above description of the Tract nominated for lease has been provided and corrected, where required, exclusively by the nomination party. Any mineral lease selected from this Tract and awarded by the Louisiana State Mineral Board shall be without warranty of any kind, either express, implied, or statutory, including, but not limited to, the implied warranties of merchantability and fitness for a particular purpose. Should the mineral lease awarded by the Louisiana State Mineral Board be subsequently modified, cancelled or abrogated due to the existence of conflicting leases, operating agreements, private claims or other future obligations or conditions which may affect all or any portion of the leased Tract, it shall not relieve the Lessee of the obligation to pay any bonus due thereon to the Louisiana State Mineral Board, nor shall the Louisiana State Mineral Board be obligated to refund any consideration paid by the Lessor prior to such modification, cancellation, or abrogation, including, but not limited to, bonuses, rentals and royalties.

NOTE: The State of Louisiana owns only the mineral rights on this tract; the surface and other rights of ownership have been sold or patented out by the State.

Bidder	Cash Payment	Price/ Acre	Rental	Oil	Gas	Other

Applicant: HEMPCO ENERGY RESOURCES



TRACT 41412 - Vernon Parish, Louisiana

All of the mineral rights only under land adjudicated to and acquired by the State of Louisiana in and through a proper tax sale, and subsequently alienated by the State which retained the mineral rights thereto, and which is not under valid mineral lease from the State of Louisiana on April 14, 2010, situated in Vernon Parish, Louisiana, and being more fully described as follows: The South half (S/2) of the Northeast quarter (NE/4) of the Northeast quarter (NE/4) of Section 2, Township 2 South, Range 10 West, Vernon Parish, Louisiana, being the same land adjudicated to the State of Louisiana for unpaid taxes for the year 1931, in the name of J.B. Jones. Subsequently, the State of Louisiana granted Patent No. 13589, dated August 1, 1944 to Andy Goins, containing approximately **20 acres**, all as more particularly outlined on a plat on file in the Office of Mineral Resources, Department of Natural Resources. All bearings, distances and coordinates are based on Louisiana Coordinate System of 1927, (North or South Zone), where applicable.

NOTE: The above description of the Tract nominated for lease has been provided and corrected, where required, exclusively by the nomination party. Any mineral lease selected from this Tract and awarded by the Louisiana State Mineral Board shall be without warranty of any kind, either express, implied, or statutory, including, but not limited to, the implied warranties of merchantability and fitness for a particular purpose. Should the mineral lease awarded by the Louisiana State Mineral Board be subsequently modified, cancelled or abrogated due to the existence of conflicting leases, operating agreements, private claims or other future obligations or conditions which may affect all or any portion of the leased Tract, it shall not relieve the Lessee of the obligation to pay any bonus due thereon to the Louisiana State Mineral Board, nor shall the Louisiana State Mineral Board be obligated to refund any consideration paid by the Lessor prior to such modification, cancellation, or abrogation, including, but not limited to, bonuses, rentals and royalties.

NOTE: The State of Louisiana owns only the mineral rights on this tract; the surface and other rights of ownership have been sold or patented out by the State.

Bidder	Cash Payment	Price/ Acre	Rental	Oil	Gas	Other

Applicant: HEMPCO ENERGY RESOURCES



TRACT 41413 - Vernon Parish, Louisiana

All of the mineral rights only under land adjudicated to and acquired by the State of Louisiana in and through a proper tax sale, and subsequently alienated by the State which retained the mineral rights thereto, and which is not under valid mineral lease from the State of Louisiana on April 14, 2010, situated in Vernon Parish, Louisiana, and being more fully described as follows: The South half (S/2) of the South half (S/2) of the Southwest quarter (SW/4) of the Southeast quarter (SE/4) of Section 5, Township 2 South, Range 10 West, Vernon Parish, Louisiana, being the same land adjudicated to the State of Louisiana for unpaid taxes for the year 1922, in the name of T.G. Gray. Subsequently, the State of Louisiana granted Patent No. 19327, dated May 3, 1963 to Isaac Keel, containing approximately **10 acres**, all as more particularly outlined on a plat on file in the Office of Mineral Resources, Department of Natural Resources. All bearings, distances and coordinates are based on Louisiana Coordinate System of 1927, (North or South Zone), where applicable.

NOTE: The above description of the Tract nominated for lease has been provided and corrected, where required, exclusively by the nomination party. Any mineral lease selected from this Tract and awarded by the Louisiana State Mineral Board shall be without warranty of any kind, either express, implied, or statutory, including, but not limited to, the implied warranties of merchantability and fitness for a particular purpose. Should the mineral lease awarded by the Louisiana State Mineral Board be subsequently modified, cancelled or abrogated due to the existence of conflicting leases, operating agreements, private claims or other future obligations or conditions which may affect all or any portion of the leased Tract, it shall not relieve the Lessee of the obligation to pay any bonus due thereon to the Louisiana State Mineral Board, nor shall the Louisiana State Mineral Board be obligated to refund any consideration paid by the Lessor prior to such modification, cancellation, or abrogation, including, but not limited to, bonuses, rentals and royalties.

NOTE: The State of Louisiana owns only the mineral rights on this tract; the surface and other rights of ownership have been sold or patented out by the State.

Bidder	Cash Payment	Price/ Acre	Rental	Oil	Gas	Other

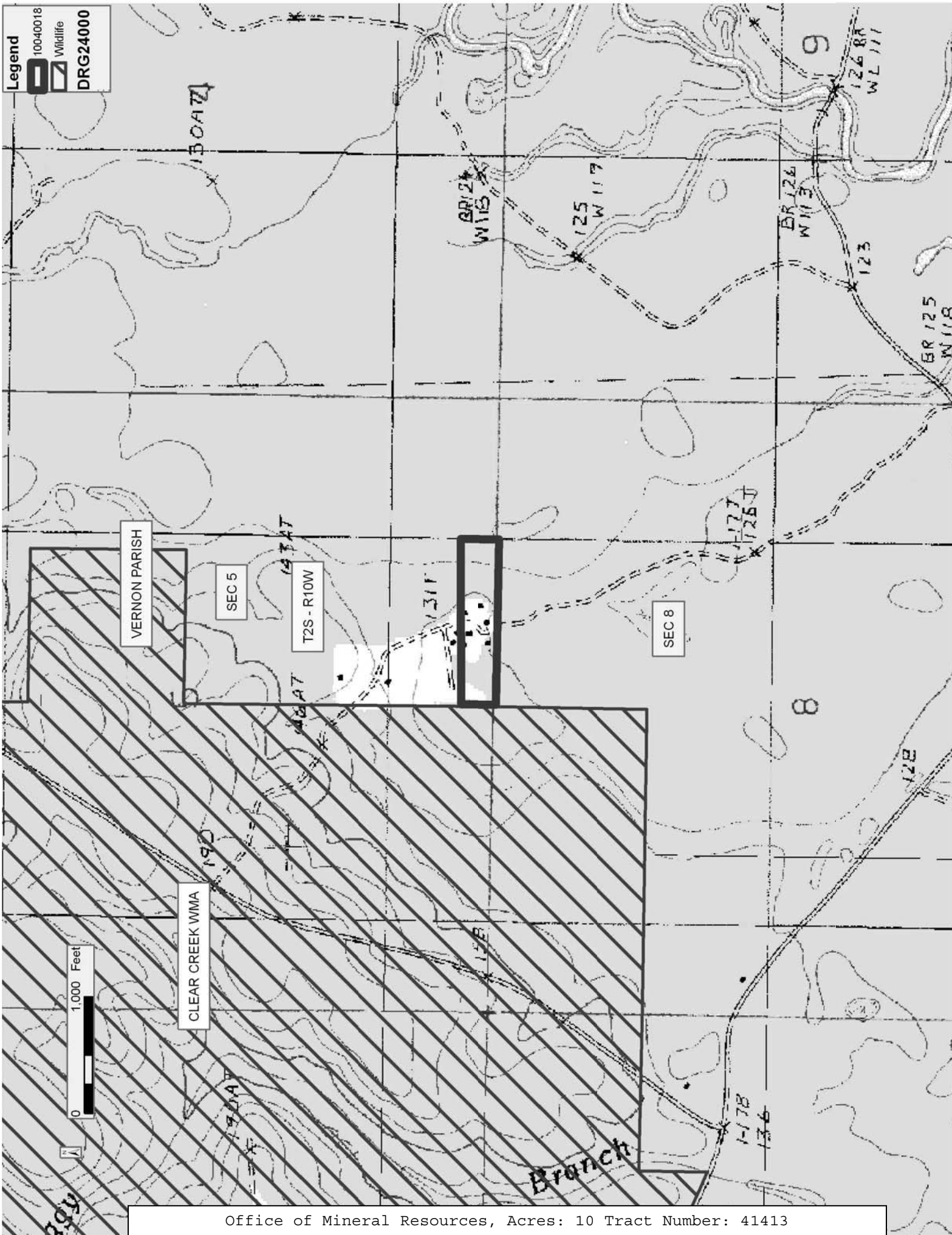
Applicant: HEMPCO ENERGY RESOURCES

Legend

10040018

Wildlife

DRG24000



TRACT 41414 - Vernon Parish, Louisiana

All of the mineral rights only under land adjudicated to and acquired by the State of Louisiana in and through a proper tax sale, and subsequently alienated by the State which retained the mineral rights thereto, and which is not under valid mineral lease from the State of Louisiana on April 14, 2010, situated in Vernon Parish, Louisiana, and being more fully described as follows: The Northeast quarter (NE/4) of the Northeast quarter (NE/4) of the Southwest quarter (SW/4) of Section 17, Township 2 South, Range 11 West, Vernon Parish, Louisiana, being the same land adjudicated to the State of Louisiana for unpaid taxes for the year 1931, in the name of E.I. Marshall. Subsequently, the State of Louisiana granted Patent No. 19374, dated September 17, 1963 to Robert M. Watt, containing approximately **10 acres**, all as more particularly outlined on a plat on file in the Office of Mineral Resources, Department of Natural Resources. All bearings, distances and coordinates are based on Louisiana Coordinate System of 1927, (North or South Zone), where applicable.

NOTE: The above description of the Tract nominated for lease has been provided and corrected, where required, exclusively by the nomination party. Any mineral lease selected from this Tract and awarded by the Louisiana State Mineral Board shall be without warranty of any kind, either express, implied, or statutory, including, but not limited to, the implied warranties of merchantability and fitness for a particular purpose. Should the mineral lease awarded by the Louisiana State Mineral Board be subsequently modified, cancelled or abrogated due to the existence of conflicting leases, operating agreements, private claims or other future obligations or conditions which may affect all or any portion of the leased Tract, it shall not relieve the Lessee of the obligation to pay any bonus due thereon to the Louisiana State Mineral Board, nor shall the Louisiana State Mineral Board be obligated to refund any consideration paid by the Lessor prior to such modification, cancellation, or abrogation, including, but not limited to, bonuses, rentals and royalties.

NOTE: The State of Louisiana owns only the mineral rights on this tract; the surface and other rights of ownership have been sold or patented out by the State.

Bidder	Cash Payment	Price/ Acre	Rental	Oil	Gas	Other

Applicant: HEMPCO ENERGY RESOURCES

VERNON PARISH

SEC 17

CLEAR CREEK WMA

T2S - R11W



POWER LINE

927

2998

Dry

1067